

## Study Title: Coastal Flood Risk Ready Survey

**Researcher name:** Sien van der Plank

**Ethics reference:** ERGO/FEPS/49016

Coastal communities need to be engaged in planning for their future over the coming decades, but the Committee for Climate Change suggests there is currently limited capacity or political will to do so,<sup>1</sup> and previous research found a disconnect between national policy and what households think of it.<sup>2</sup>

Thank you for taking part in this questionnaire, which should only take 10-15 minutes.

This questionnaire has been designed to find out about past and future flooding, your views on responsibility for managing coastal flooding in the area, and the level of engagement with households on their responsibilities and actions in managing coastal flooding. This research is being conducted for the Leverhulme Trust – EPSRC funded PhD research of Sien van der Plank.

**Please check the following box if you agree with the statement(s):**

<p><b>Participant Information Sheet</b> I have read and understood the information sheet (dated 13 June 2019) and have had the opportunity to ask questions about the study.</p>	
<p><b>Data collection</b> I agree to take part in this research project and agree for my data to be used for the purpose of this study.</p>	
<p><b>Voluntary participation</b> I understand my participation is voluntary and I may withdraw for any reason without my participation rights being affected.</p>	
<p><b>Data protection</b> I understand that if I withdraw from the study that it may not be possible to remove the data once my personal information is no longer linked to the data (after 30 November 2019).</p>	

*This consent form will be stored with your survey responses – by checking the boxes you are consenting to taking part in this study.*

<sup>1</sup> Russell, A., K. Brown, C. Stark, D. Style, J. Barrett, A. Gault, R. Millar, G. Holmes, and B. Freeman. 'Managing the Coast in a Changing Climate'. **Committee on Climate Change**, 2018.

<sup>2</sup> A., Meghan, S. Priest, P. Micou, and S. Tapsell. *Analysing and Evaluating Flood Risk Governance in England: Enhancing Societal Resilience through Comprehensive and Aligned Flood Risk Governance Arrangements*. Wageningen: **STAR-FLOOD Consortium**, 2016.

# Example

Below is [an example](#) of the type of question you may be asked in the survey...

If you see an  symbol it means there is extra information available to help you answer the question


Regarding [coastal flooding in the coastal area between Boston and Skegness](#), to what extent do you agree or disagree with the following statement? 

Please  one box only

Strongly agree      Agree      Somewhat agree      Somewhat disagree      Disagree      Strongly disagree      Don't know

a) coastal flood events impacting public and/or private property occur regularly in the coastal area between Boston and Skegness

<input type="checkbox"/>	<input type="checkbox"/>	<input type="checkbox"/>	<input type="checkbox"/>	<input type="checkbox"/>	<input type="checkbox"/>	<input type="checkbox"/>
--------------------------	--------------------------	--------------------------	--------------------------	--------------------------	--------------------------	--------------------------

 **Coastal flooding:** when tidal surge, wave action or a combination of tidal surge and waves overtop or overflow the shoreline boundary.



The study area for this research is the coastal area from Boston to Skegness. It includes the urban areas of Boston and Skegness.

This survey asks about coastal flood risk in the south of Lincolnshire, and what you think households and other organisations in (part or all of) this area are doing to prepare for it. Similar questions have been asked to households in the coastal area from Boston to Skegness, to analyse the similarities and differences between households and your perceptions of coastal flood risk and its management in the area.

If you prefer to complete the survey online, please go to <https://www.isurvey.soton.ac.uk/33714> and enter the password [lincolnshirstudy](#).

**Please complete and return this questionnaire by 31 October 2019.**

**Different governmental and non-governmental organisations play distinct roles in managing coastal flooding in England. This set of questions asks for some information about who you are and work for** *Employer details will never be published such that you could be personally identified. All information collected during the questionnaire will be stored confidentially, and will only be used for the purpose of this study.*

### Q1a What is your full name? ⓘ

ⓘ **Your name** will be linked to the questionnaire until 30 November, to (a) ensure we don't ask you participate more than once, and (b) allow you to withdraw your responses until this date. After 30 November 2019 your name will be deleted from the recorded responses – no record you took part will remain.

### Q1b Who do you work for / who are you representing when answering these questions? ⓘ ⓘ

ⓘ **Organisation / company / group** from whose employment or involvement you will responding

ⓘ **Your organisation's name** will be linked to the questionnaire until 30 November, to (a) ensure we don't ask you participate more than once, and (b) allow you to withdraw your responses until this date. After 30 November 2019 your name will be deleted from the recorded responses – no record you took part will remain.

### Q1c What is your role within this organisation? ⓘ

ⓘ **Your role** might be a Local Authority Lead Planner, or Coastal Engineer. This information will never be used or published such that you can personally be identified.





### Q1d For how long have you ...

Please ✓ one box only

	Less than 1 year	1 – 5 years	6 – 10 years	More than 10 years
a) Worked in Lincolnshire	<input type="checkbox"/>	<input type="checkbox"/>	<input type="checkbox"/>	<input type="checkbox"/>
b) Worked for or been representative for the <b>organisation</b> as answered in <b>Q1b</b> ?	<input type="checkbox"/>	<input type="checkbox"/>	<input type="checkbox"/>	<input type="checkbox"/>
c) Worked or been representative in the <b>current position</b> (or a similar position) as answered in <b>Q1c</b> ?	<input type="checkbox"/>	<input type="checkbox"/>	<input type="checkbox"/>	<input type="checkbox"/>


## Q2 Which of the following groups best describes who you are representing when answering these questions?

Please ✓ all boxes that apply

National Government (other than Defra)	<input type="checkbox"/>	Regional Flood and Coast Committee	<input type="checkbox"/>	Fire and rescue	<input type="checkbox"/>	Community flood action group	<input type="checkbox"/>
Department for Environment, Food and Rural Affairs (Defra)	<input type="checkbox"/>	Coastal Group	<input type="checkbox"/>	Media	<input type="checkbox"/>	Local community group (other than flood action)	<input type="checkbox"/>
Environment Agency	<input type="checkbox"/>	Internal Drainage Board	<input type="checkbox"/>	Local business 	<input type="checkbox"/>	Conservation groups / organisation	<input type="checkbox"/>
Scientists	<input type="checkbox"/>	Water Company	<input type="checkbox"/>	National business 	<input type="checkbox"/>	Church	<input type="checkbox"/>
National Flood Forum	<input type="checkbox"/>	Utilities (other than water)	<input type="checkbox"/>	Primary Industry 	<input type="checkbox"/>	Households	<input type="checkbox"/>
County Council	<input type="checkbox"/>	Infrastructure provider	<input type="checkbox"/>	Secondary industry 	<input type="checkbox"/>	Don't know	<input type="checkbox"/>
District Council	<input type="checkbox"/>	Insurer	<input type="checkbox"/>	Tourism industry	<input type="checkbox"/>	Other, please specify	<input type="checkbox"/>
Unitary Authority	<input type="checkbox"/>	Port	<input type="checkbox"/>	Estate agent	<input type="checkbox"/>		
Town Council	<input type="checkbox"/>	Planning authority	<input type="checkbox"/>	Landowner	<input type="checkbox"/>		
Borough Council	<input type="checkbox"/>	Police	<input type="checkbox"/>	Farmer	<input type="checkbox"/>		
Parish Council	<input type="checkbox"/>						

 **Local business** describes smaller businesses, with one or a few offices / branches / locations locally.

 **National business** describes larger businesses, with multiple or many offices throughout the UK, Europe and/or the world.

 **Primary industries** obtain and provide natural raw materials for conversion into commodities and products for the consumer (e.g. mining, agriculture, or forestry).

 **Secondary industries** convert the raw materials provided by primary industry into commodities and products for the consumer (i.e. manufacturing industry).

Households have been asked about floods they experienced in the past 10 years. These questions are about [any floods you are aware of](#) that may have occurred in the coastal area from Boston to Skegness [in the past 10 years](#).

**Q3** In the past 10 years, are you aware of any coastal flood events that had significant impacts on public and/or private property in the coastal area from Boston to Skegness? ⓘ

Please ✓ *one box only*

Yes  Go to question 4      No  Go to question 5      Don't know  Go to question 5      Prefer not to say  Go to question 5

ⓘ **Coastal flooding:** when tidal surge, wave action or a combination of tidal surge and waves overtop or overflow the shoreline boundary.

**Q4** For those coastal flood events impacting public and private property in the past 10 years, could you provide some details of the impact, locations, and dates of each event? ⓘ

*Further details could include the causes of flooding, and impacts including number of residential and non-residential buildings flooded, people mentally or physically harmed, evacuated or rescued, and costs to local government, households, business, national government and insurers.*

ⓘ **Coastal flooding:** when tidal surge, wave action or a combination of tidal surge and waves overtop or overflow the shoreline boundary.

**Q5** In the past 10 years, are you aware of any river flood events that had significant impacts on public and private property in the coastal area from Boston to Skegness? **i**

Please ✓ one box only

Yes

Go to  
question 6

No

Go to  
question 7

Don't know

Go to  
question 7

Prefer not to  
say

Go to  
question 7

**i River flooding:** a watercourse is a flowing body of water including rivers, streams and brooks. During times of heavy rainfall watercourses' capacity can be exceeded resulting in flooding to land, infrastructure and homes.

**Q6** For those river flood events impacting public and private property in the past 10 years, could you provide some details of the nature, locations, and dates of each event? **i**

**Further details** could include the causes of flooding, and impacts including number of residential and non-residential buildings flooded, people mentally or physically harmed, evacuated or rescued, and costs to local government, households, business, national government and insurers.

**i River flooding:** a watercourse is a flowing body of water including rivers, streams and brooks. During times of heavy rainfall watercourses' capacity can be exceeded resulting in flooding to land, infrastructure and homes.

**Q7** In the past 10 years, are you aware of any flood events other than coastal/river that had significant impacts on public and private property in the coastal area from Boston to Skegness?

Please ✓ one box only

Yes

Go to  
question 8

No

Go to  
question 9

Don't know

Go to  
question 9

Prefer not to  
say

Go to  
question 9

**Q8** For those flood events other than coastal/river impacting public and private property in the past 10 years, could you provide some details of the nature, locations, and dates of each event?

*Further details could include the causes of flooding, and impacts including number of residential and non-residential buildings flooded, people mentally or physically harmed, evacuated or rescued, and costs to local government, households, business, national government and insurers.*

Households have been asked who they think are **responsible for managing coastal flood risk** in the coastal area from Boston to Skegness, to compare to who organisational/institutional stakeholders such as yourself indicate to be responsible.

### Q9 Who is responsible for managing coastal flood risk in the coastal area from Boston to Skegness?

Please ✓ all boxes that apply

National Government (other than Defra)	<input type="checkbox"/>	Regional Flood and Coast Committee	<input type="checkbox"/>	Fire and rescue	<input type="checkbox"/>	Community flood action groups	<input type="checkbox"/>
Department for Environment, Food and Rural Affairs (Defra)	<input type="checkbox"/>	Coastal Group	<input type="checkbox"/>	Media	<input type="checkbox"/>	Local community groups (other than flood action)	<input type="checkbox"/>
Environment Agency	<input type="checkbox"/>	Internal Drainage Boards	<input type="checkbox"/>	Local businesses <span style="color: green;">❶</span>	<input type="checkbox"/>	Conservation groups / organisations	<input type="checkbox"/>
Scientists	<input type="checkbox"/>	Water Companies	<input type="checkbox"/>	National businesses <span style="color: purple;">❷</span>	<input type="checkbox"/>	Church	<input type="checkbox"/>
National Flood Forum	<input type="checkbox"/>	Utilities (other than water)	<input type="checkbox"/>	Primary Industry <span style="color: blue;">❸</span>	<input type="checkbox"/>	Households	<input type="checkbox"/>
County Council	<input type="checkbox"/>	Infrastructure providers	<input type="checkbox"/>	Secondary industry <span style="color: orange;">❹</span>	<input type="checkbox"/>	Don't know	<input type="checkbox"/>
District Council	<input type="checkbox"/>	Insurers	<input type="checkbox"/>	Tourism industry	<input type="checkbox"/>	Other, please specify	<input type="checkbox"/>
Unitary Authority	<input type="checkbox"/>	Port	<input type="checkbox"/>	Estate agents	<input type="checkbox"/>		
Town Council	<input type="checkbox"/>	Planning authority	<input type="checkbox"/>	Landowners	<input type="checkbox"/>		
Borough Council	<input type="checkbox"/>	Police	<input type="checkbox"/>	Farmers	<input type="checkbox"/>		
Parish Council	<input type="checkbox"/>	The organisation/company that I work for/represent	<input type="checkbox"/>				

❶ **Local business** describes smaller businesses, with one or a few offices / branches / locations locally.

❷ **National business** describes larger businesses, with multiple or many offices throughout the UK, Europe and/or the world.

❸ **Primary industries** obtain and provide natural raw materials for conversion into commodities and products for the consumer (e.g. mining, agriculture, or forestry).

❹ **Secondary industries** convert the raw materials provided by primary industry into commodities and products for the consumer (i.e. manufacturing industry).



**Q10** What are some of the key actions (physical and planning) that you think **your organisation** should be carrying out to manage coastal flooding?

**Q11** What are some of the key actions (physical and planning) that you think the **Lincolnshire County Council** should be carrying out to manage coastal flooding?

*If you are from the coastal area from Lincolnshire County Council, please write N/A*

**Q12** What are some of the key actions (physical and planning) that you think the **Environment Agency** should be carrying out to manage coastal flooding?





*If you are from the Environment Agency, please write N/A*

**Q13** What are some of the key actions (physical and planning) that you think **households** should be carrying out to manage coastal flooding?


These questions are about [coastal flooding and its management in the coastal area from Boston to Skegness](#), especially regarding household awareness/engagement in coastal flood risk management.


**Q14** In the last 10 years, are you aware of any of the following organisations having encouraged households in the coastal area from Boston to Skegness to be more aware, manage and/or prepare for coastal flooding?


Please ✓ all boxes that apply

National Government (other than Defra)	<input type="checkbox"/>	Regional Flood and Coast Committee	<input type="checkbox"/>	Fire and rescue	<input type="checkbox"/>	Community flood action groups	<input type="checkbox"/>
Department for Environment, Food and Rural Affairs (Defra)	<input type="checkbox"/>	Coastal Group	<input type="checkbox"/>	Media	<input type="checkbox"/>	Local community groups (other than flood action)	<input type="checkbox"/>
Environment Agency	<input type="checkbox"/>	Internal Drainage Boards	<input type="checkbox"/>	Local businesses 	<input type="checkbox"/>	Conservation groups / organisations	<input type="checkbox"/>
Scientists	<input type="checkbox"/>	Water Companies	<input type="checkbox"/>	National businesses 	<input type="checkbox"/>	Church	<input type="checkbox"/>
National Flood Forum	<input type="checkbox"/>	Utilities (other than water)	<input type="checkbox"/>	Primary Industry 	<input type="checkbox"/>	Households	<input type="checkbox"/>
County Council	<input type="checkbox"/>	Infrastructure providers	<input type="checkbox"/>	Secondary industry 	<input type="checkbox"/>	Don't know	<input type="checkbox"/>
District Council	<input type="checkbox"/>	Insurers	<input type="checkbox"/>	Tourism industry	<input type="checkbox"/>	Other, please specify	<input type="checkbox"/>
Unitary Authority	<input type="checkbox"/>	Port	<input type="checkbox"/>	Estate agents	<input type="checkbox"/>		
Town Council	<input type="checkbox"/>	Planning authority	<input type="checkbox"/>	Landowners	<input type="checkbox"/>		
Borough Council	<input type="checkbox"/>	Police	<input type="checkbox"/>	Farmers	<input type="checkbox"/>		
Parish Council	<input type="checkbox"/>	The organisation/company that I work for/represent	<input type="checkbox"/>				

 **Local business** describes smaller businesses, with one or a few offices / branches / locations locally.

 **National business** describes larger businesses, with multiple or many offices throughout the UK, Europe and/or the world.

 **Primary industries** obtain and provide natural raw materials for conversion into commodities and products for the consumer (e.g. mining, agriculture, or forestry).

 **Secondary industries** convert the raw materials provided by primary industry into commodities and products for the consumer (i.e. manufacturing industry).

**Q15** Is there a local community group in the coastal area from Boston to Skegness who can help households prepare for coastal flooding?

Please ✓ one box only

Don't know

No

Yes



Please list all those you are aware of

**Q16** In the past 10 years, has your organisation ever communicated with households about coastal flood risk in the coastal area from Boston to Skegness?

Please ✓ all boxes that apply

<b>YES</b> , through social media	<input type="checkbox"/>	Go to question 24	<b>YES</b> , through TV	<input type="checkbox"/>	Go to question 2	<b>YES</b> , newspaper	<input type="checkbox"/>	Go to question 2	<b>YES</b> , don't remember how	<input type="checkbox"/>	Go to question 2
<b>YES</b> , by email	<input type="checkbox"/>	Go to question 2	<b>YES</b> , on the radio	<input type="checkbox"/>	Go to question 2	<b>YES</b> , by telephone (text/call)	<input type="checkbox"/>	Go to question 2	<b>NO</b>	<input type="checkbox"/>	Go to question 25
<b>YES</b> , through newsletter(s)	<input type="checkbox"/>	Go to question 2	<b>YES</b> , at a local event	<input type="checkbox"/>	Go to question 2	<b>YES</b> , by another means	<input type="checkbox"/>	Go to question 2	<b>Don't know</b>	<input type="checkbox"/>	Go to question 25
<b>YES</b> , through poster(s)	<input type="checkbox"/>	Go to question 2	<b>YES</b> , through a visit at the door	<input type="checkbox"/>	Go to question 2						

## Q17 Do you remember what the communications were about?

Please ✓ all boxes that apply

Historic flood events in the coastal area from Boston to Skegness	<input type="checkbox"/>	Future levels of flood risk in the coastal area from Boston to Skegness	<input type="checkbox"/>	<b>Planning actions</b> households can take to prepare for flooding ⓘ	<input type="checkbox"/>	Information on what to do in the event of a flood	<input type="checkbox"/>
Recent flood events in the coastal area from Boston to Skegness	<input type="checkbox"/>	Effect of climate change on coastal flood risk	<input type="checkbox"/>	<b>Structural actions</b> households can take to prepare for flooding ⓘ	<input type="checkbox"/>	Other	<input type="checkbox"/>
Current levels of flood risk in the coastal area from Boston to Skegness	<input type="checkbox"/>	Invitation to an event (meeting, evening, forum, etc) to prepare for flooding	<input type="checkbox"/>	Signing up to a flood alert system (e.g. Floodline)	<input type="checkbox"/>	Don't know	<input type="checkbox"/>

ⓘ **Planning actions** include making a household emergency plan, moving to a less risky location, attending information sessions, etc.

ⓘ **Structural actions** include getting a pump, placing electrical sockets above most likely flood level, installing main rooms above most likely flood level, etc.

Households have been asked about **their perceptions and preparedness** regarding coastal flood risk. This study compares their responses to institutional/organisational stakeholders such as yourself.

**Q18** Based on the past 10 years:

Please ✓ all boxes that apply

	Very unlikely	Unlikely	Somewhat unlikely	Somewhat likely	Likely	Very likely	Don't know
a) How <b>likely</b> is it that the coastal area from Boston to Skegness will be flooded by a <b>coastal flood</b> at least once in the next 10 years?	<input type="checkbox"/>	<input type="checkbox"/>	<input type="checkbox"/>	<input type="checkbox"/>	<input type="checkbox"/>	<input type="checkbox"/>	<input type="checkbox"/>
b) If a <b>coastal flood</b> were to occur in the next 10 years, how likely do you think is that <b>any homes will flood</b> ?	<input type="checkbox"/>	<input type="checkbox"/>	<input type="checkbox"/>	<input type="checkbox"/>	<input type="checkbox"/>	<input type="checkbox"/>	<input type="checkbox"/>

**Q19** In general, to what extent do you agree or disagree with the following two statements?

Please ✓ one box only

	Strongly agree	Agree	Somewhat agree	Somewhat disagree	Disagree	Strongly disagree	Don't know
a) <b>Households</b> are able to take effective coastal flood preparedness measures for their dwelling/home	<input type="checkbox"/>	<input type="checkbox"/>	<input type="checkbox"/>	<input type="checkbox"/>	<input type="checkbox"/>	<input type="checkbox"/>	<input type="checkbox"/>
b) The costs of a <b>household</b> preparing for coastal flooding are less than the costs of doing nothing	<input type="checkbox"/>	<input type="checkbox"/>	<input type="checkbox"/>	<input type="checkbox"/>	<input type="checkbox"/>	<input type="checkbox"/>	<input type="checkbox"/>

## Q20 To what extent do you agree or disagree with the following statements about how households might feel about coastal flood risk in the coastal area from Boston to Skegness?

Please ✓ one box only

	Strongly agree	Agree	Somewhat agree	Somewhat disagree	Disagree	Strongly disagree	Don't know
a) People in the coastal area from Boston to Skegness are <b>aware</b> of their coastal flood risk	<input type="checkbox"/>	<input type="checkbox"/>	<input type="checkbox"/>	<input type="checkbox"/>	<input type="checkbox"/>	<input type="checkbox"/>	<input type="checkbox"/>
b) People in the coastal area from Boston to Skegness <b>feel responsible</b> for managing their coastal flood risk	<input type="checkbox"/>	<input type="checkbox"/>	<input type="checkbox"/>	<input type="checkbox"/>	<input type="checkbox"/>	<input type="checkbox"/>	<input type="checkbox"/>
c) People in the coastal area from Boston to Skegness <b>know what to do</b> if a coastal flood occurs	<input type="checkbox"/>	<input type="checkbox"/>	<input type="checkbox"/>	<input type="checkbox"/>	<input type="checkbox"/>	<input type="checkbox"/>	<input type="checkbox"/>
d) There are <b>public flood defences</b> that increase the safety of <b>households in the coastal area from Boston to Skegness</b> in coastal flooding ⓘ	<input type="checkbox"/>	<input type="checkbox"/>	<input type="checkbox"/>	<input type="checkbox"/>	<input type="checkbox"/>	<input type="checkbox"/>	<input type="checkbox"/>
e) There are <b>local strategic flood plans</b> to increase the safety of <b>households in the coastal area from Boston to Skegness</b> in coastal flooding	<input type="checkbox"/>	<input type="checkbox"/>	<input type="checkbox"/>	<input type="checkbox"/>	<input type="checkbox"/>	<input type="checkbox"/>	<input type="checkbox"/>
f) Households in the coastal area from Boston to Skegness are <b>responsible for preventing damage</b> to their own home from coastal flooding	<input type="checkbox"/>	<input type="checkbox"/>	<input type="checkbox"/>	<input type="checkbox"/>	<input type="checkbox"/>	<input type="checkbox"/>	<input type="checkbox"/>
g) Households in the coastal area from Boston to Skegness are <b>capable</b> of avoiding the consequences of coastal flooding to their home	<input type="checkbox"/>	<input type="checkbox"/>	<input type="checkbox"/>	<input type="checkbox"/>	<input type="checkbox"/>	<input type="checkbox"/>	<input type="checkbox"/>
h) Most households in the coastal area from Boston to Skegness will know if they are living in Flood Zone 3 ⓘ	<input type="checkbox"/>	<input type="checkbox"/>	<input type="checkbox"/>	<input type="checkbox"/>	<input type="checkbox"/>	<input type="checkbox"/>	<input type="checkbox"/>
i) Most households in the coastal area from Boston to Skegness are signed up to receive flood warnings by phone, email or text. ⓘ	<input type="checkbox"/>	<input type="checkbox"/>	<input type="checkbox"/>	<input type="checkbox"/>	<input type="checkbox"/>	<input type="checkbox"/>	<input type="checkbox"/>
j) Most households in the coastal area from Boston to Skegness receive information about coastal flooding in a <b>wide range of formats</b> (social media, newsletters, events, etc)	<input type="checkbox"/>	<input type="checkbox"/>	<input type="checkbox"/>	<input type="checkbox"/>	<input type="checkbox"/>	<input type="checkbox"/>	<input type="checkbox"/>
k) Most households in the coastal area from Boston to Skegness <b>regularly</b> receive information about coastal flooding.	<input type="checkbox"/>	<input type="checkbox"/>	<input type="checkbox"/>	<input type="checkbox"/>	<input type="checkbox"/>	<input type="checkbox"/>	<input type="checkbox"/>
l) Most households in the coastal area from Boston to Skegness receive information about a <b>wide range of topics</b> regarding preparedness for coastal flooding (historic floods, actions households can take, future levels of flood risk, etc)	<input type="checkbox"/>	<input type="checkbox"/>	<input type="checkbox"/>	<input type="checkbox"/>	<input type="checkbox"/>	<input type="checkbox"/>	<input type="checkbox"/>

ⓘ **Public flood defences** include shared structures such as sea walls, groyne and embankments.

ⓘ **Flood warnings** could be a locally run system, Floodline or another organisation providing flood warnings.

ⓘ **Flood zone 3** - areas within flood zone 3 have been shown to be at a 1% or greater probability of flooding from rivers or 0.5% or greater probability of flooding from the sea.

**Thank you for taking the time to complete this this survey.**

*Your responses will be analysed with those of other institutional and organisational stakeholders in the area, as well as compared to household responses to a complementary questionnaire. **Please email [s.vanderplank@soton.ac.uk](mailto:s.vanderplank@soton.ac.uk) should you wish to receive a summary of results in 2020.***