

University of Southampton Research Repository

Copyright © and Moral Rights for this thesis and, where applicable, any accompanying data are retained by the author and/or other copyright owners. A copy can be downloaded for personal non-commercial research or study, without prior permission or charge. This thesis and the accompanying data cannot be reproduced or quoted extensively from without first obtaining permission in writing from the copyright holder/s. The content of the thesis and accompanying research data (where applicable) must not be changed in any way or sold commercially in any format or medium without the formal permission of the copyright holder/s.

When referring to this thesis and any accompanying data, full bibliographic details must be given, e.g.

Thesis: Author (Year of Submission) "Full thesis title", University of Southampton, name of the University Faculty or School or Department, PhD Thesis, pagination.

Data: Author (Year) Title. URI [dataset]

REFERENCE ONLY

THIS BOOK MAY NOT BE
TAKEN OUT OF THE LIBRARY

APPENDICES

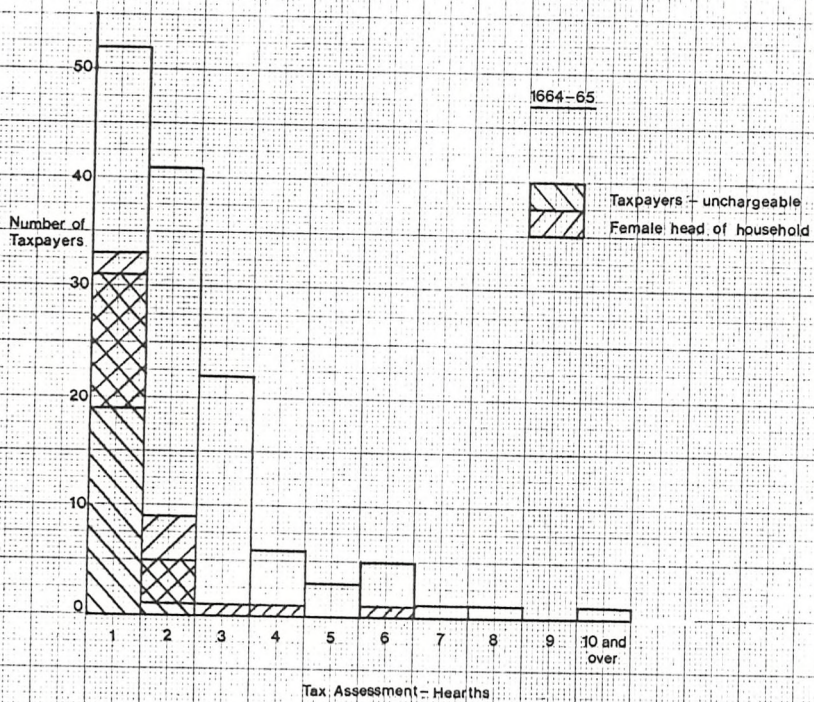
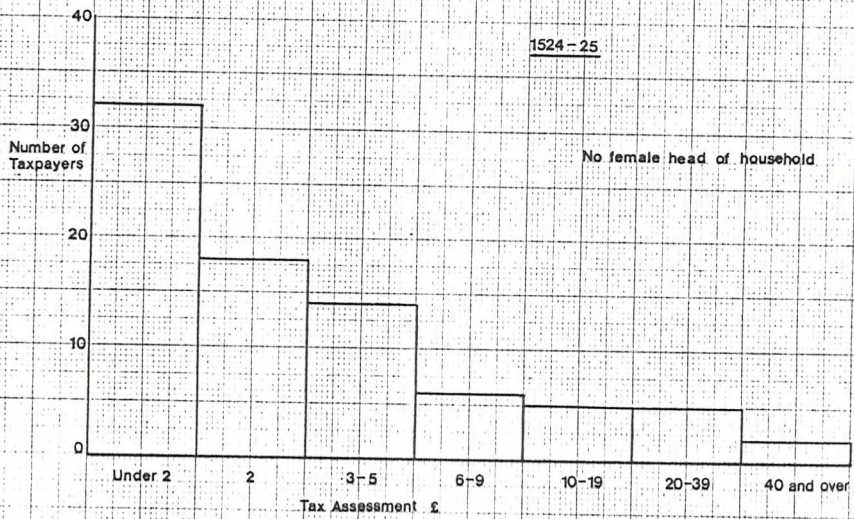
- I Distribution of Wealth
- II Estimates of Population
- III Dynamic Analysis
- IV Mortality Indices

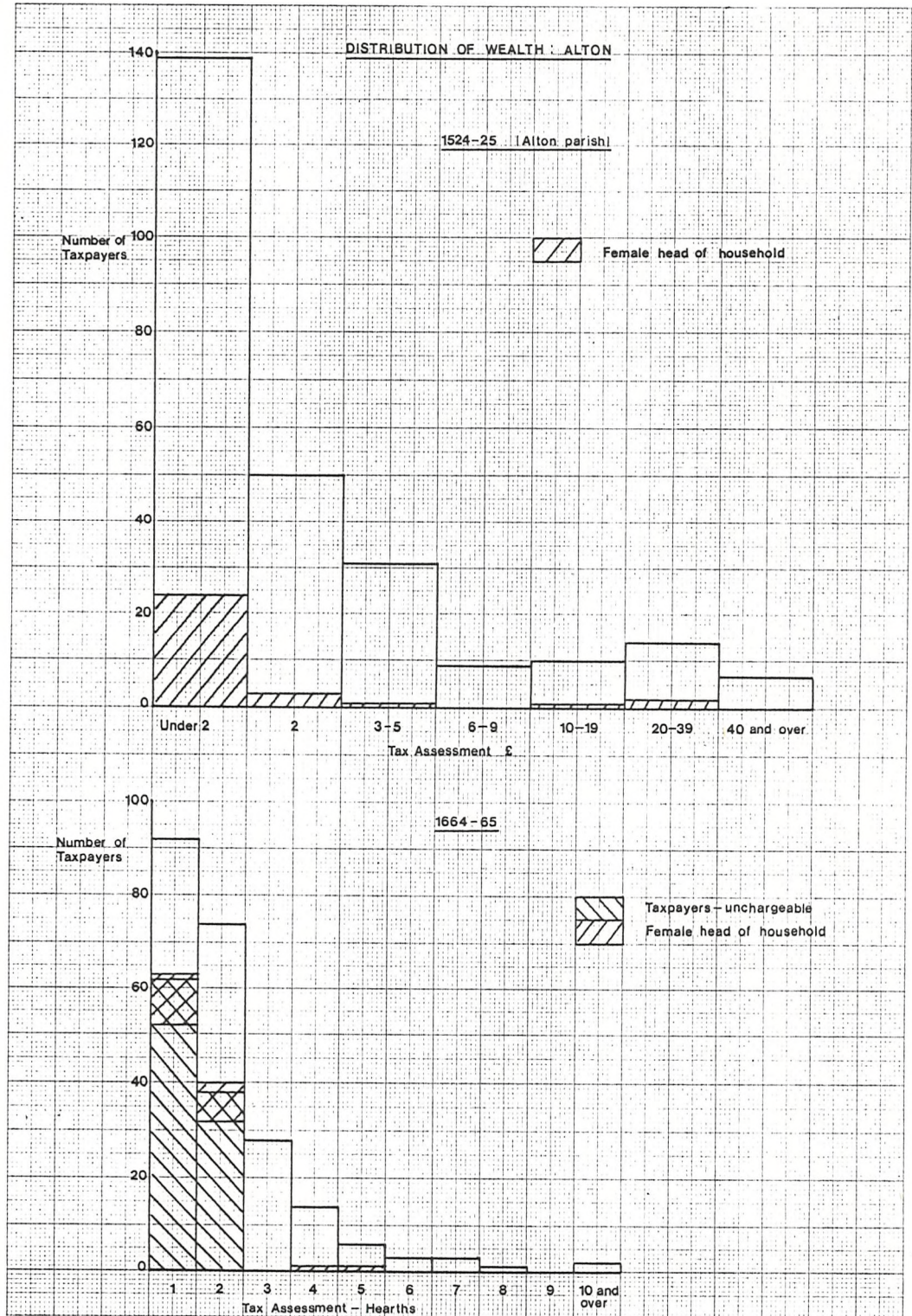
Appendix I : Distribution of Wealth

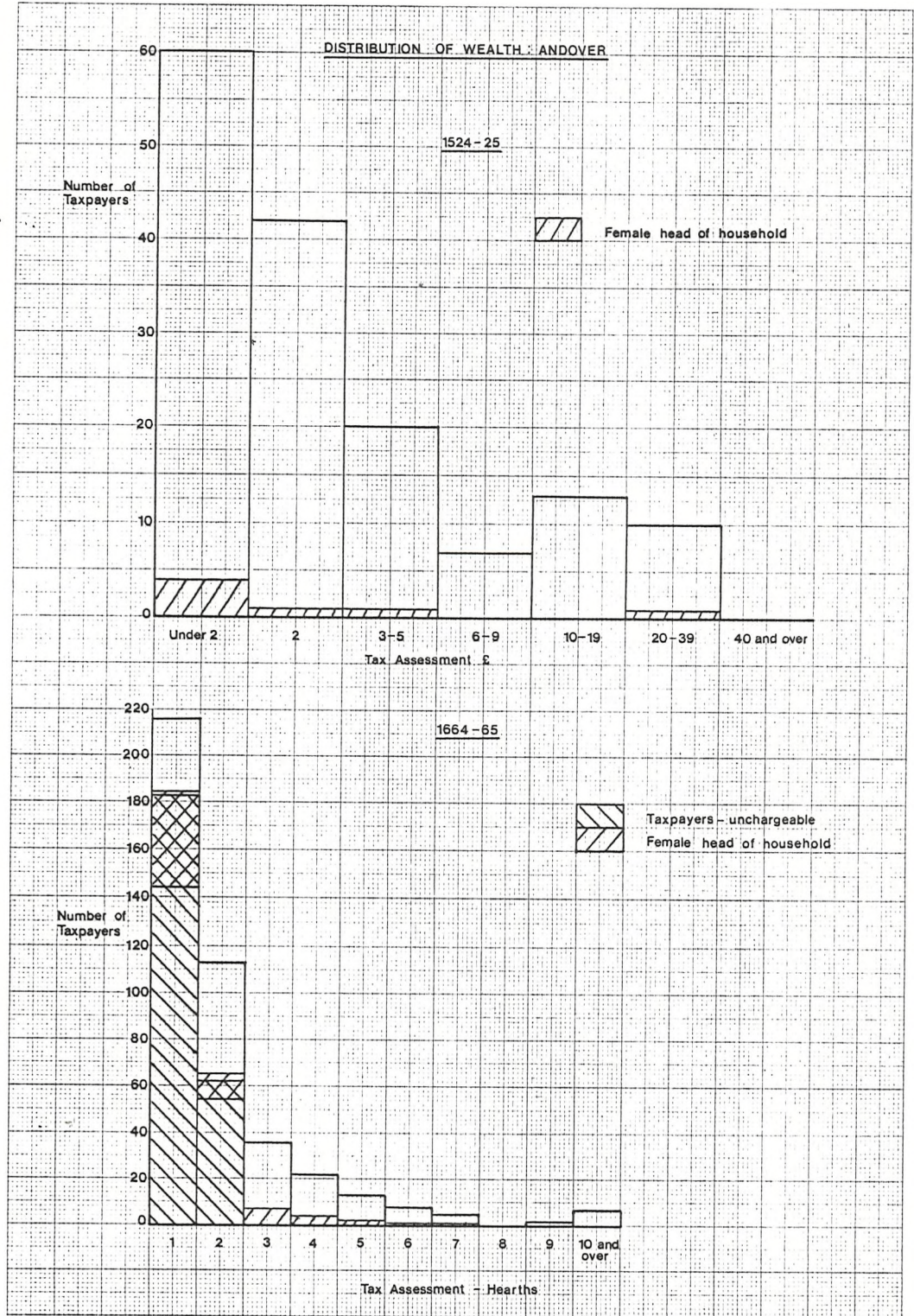
Appendix I shows the distribution of wealth in the towns of Hampshire as indicated by the subsidy lists of 1524-5 and by the Hearth Tax of 1664-5. In the diagrams for 1524-5 female heads of household have been marked where appropriate - these include widows and other single women who were recorded as taxpayers. Such information has not been included for Winchester because of uncertainties over the quality of data or for Southampton where the overall figures are necessarily based on an assumption about missing parts of the subsidy.¹ For the Hearth Tax a distinction has been made between chargeable and unchargeable taxpayers and female taxpayers have again been marked. Southampton has been excluded completely in view of the absence of any record for 1664-5 and the information for Portsmouth is necessarily restricted by the heavily rubbed nature of the record. The graphs reveal clearly the disproportionate distribution of wealth which characterised early modern urban society both at the start and at the end of the period. The potential for women to hold considerable wealth either individually or overall is also apparent. It should be noted, however, that these sources are not directly comparable - a tax assessment of £2 in 1524-5, for example, does not necessarily equate with a rating of one or two hearths in 1664-5.

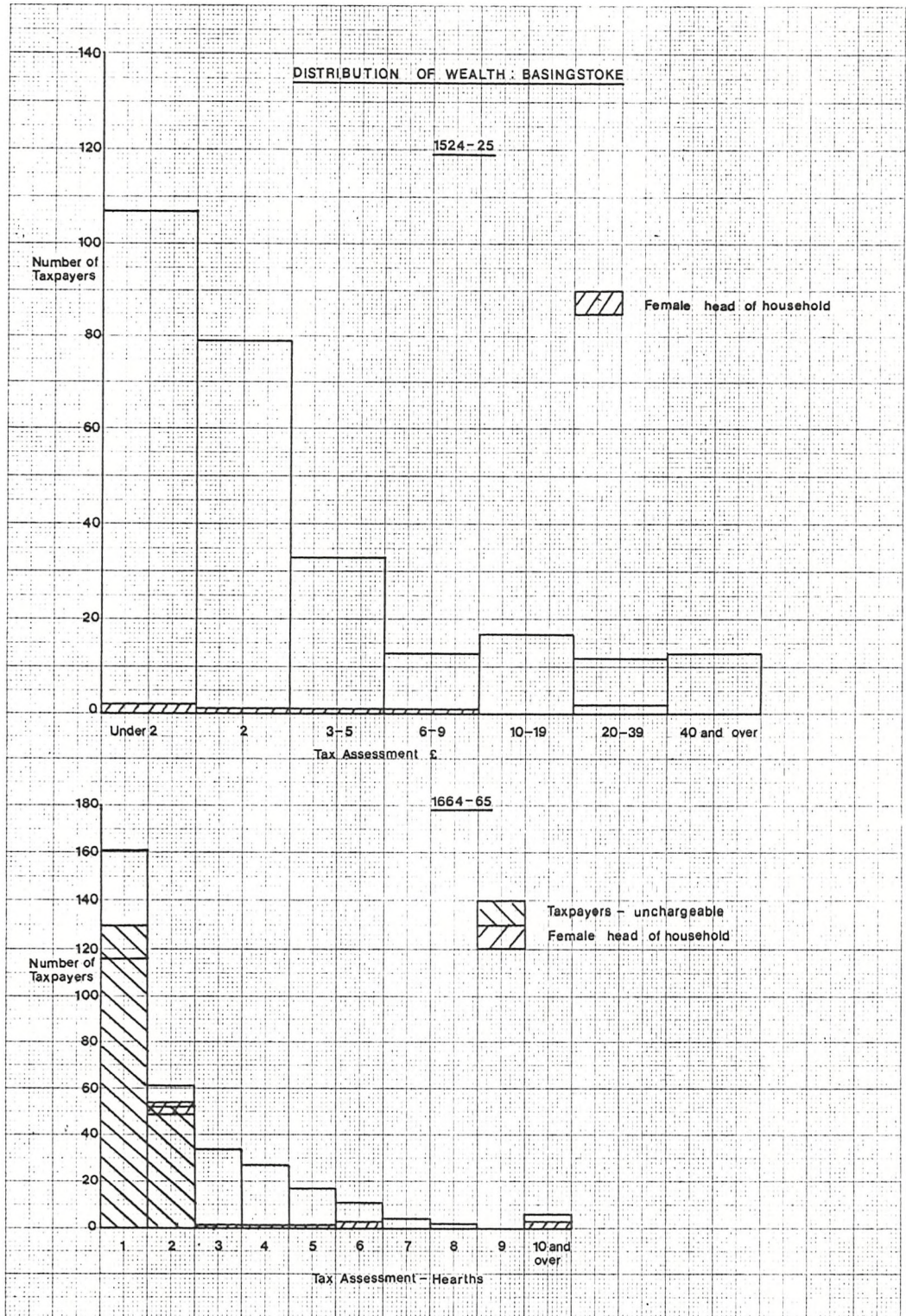
1. C.P.S. Platt, Medieval Southampton, (London, 1973), pp. 263-6.

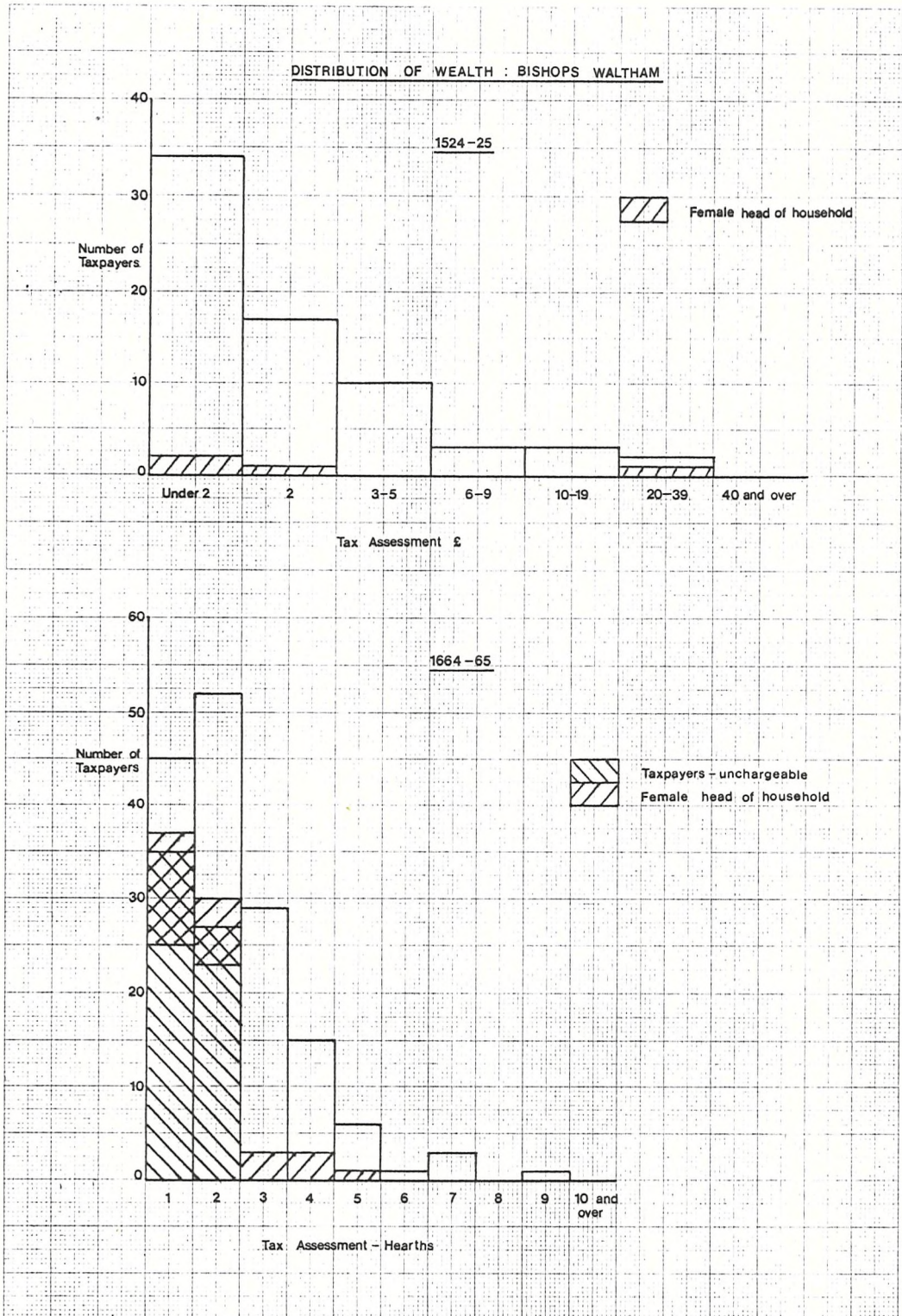
DISTRIBUTION OF WEALTH : ALRESFORD

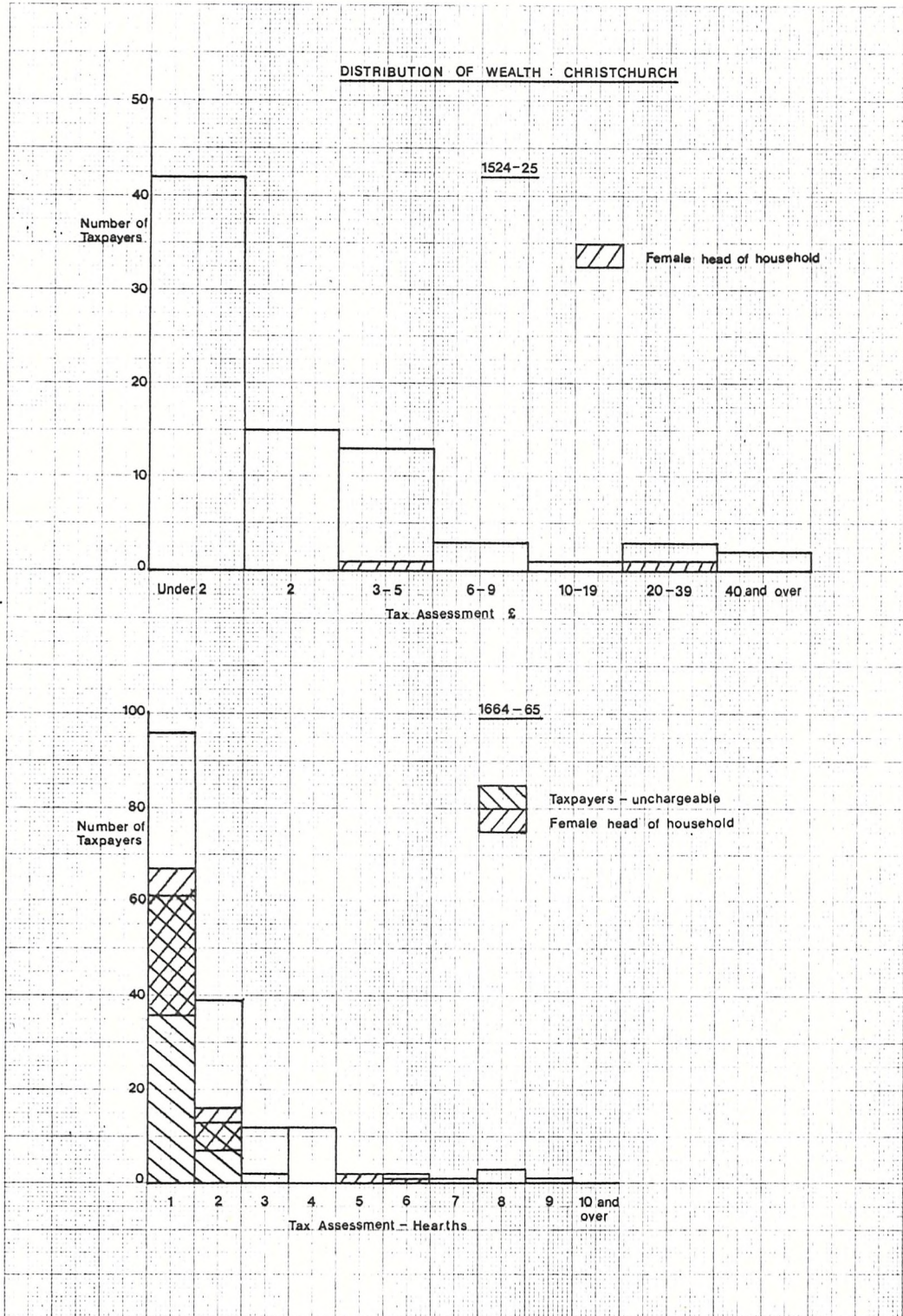


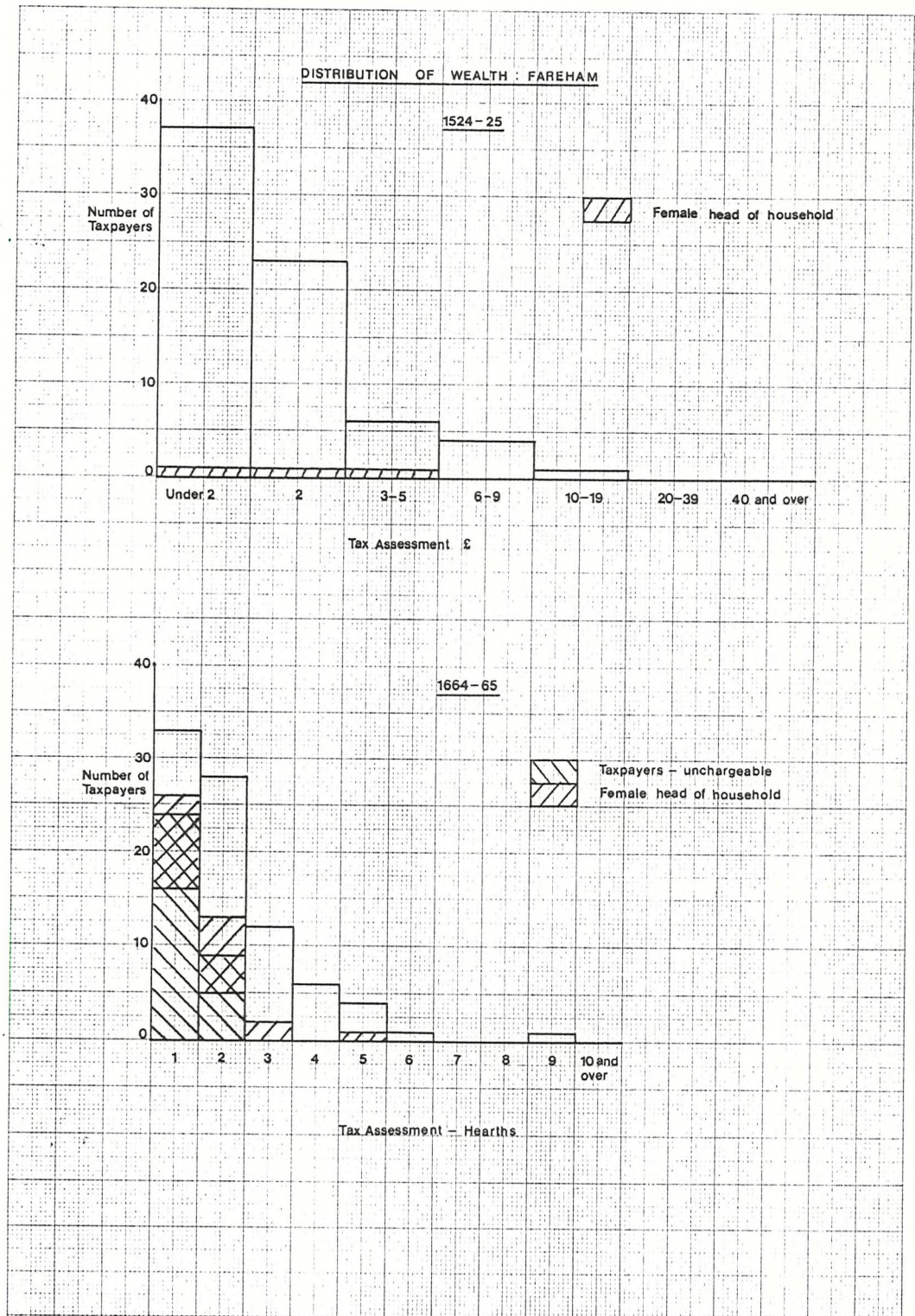


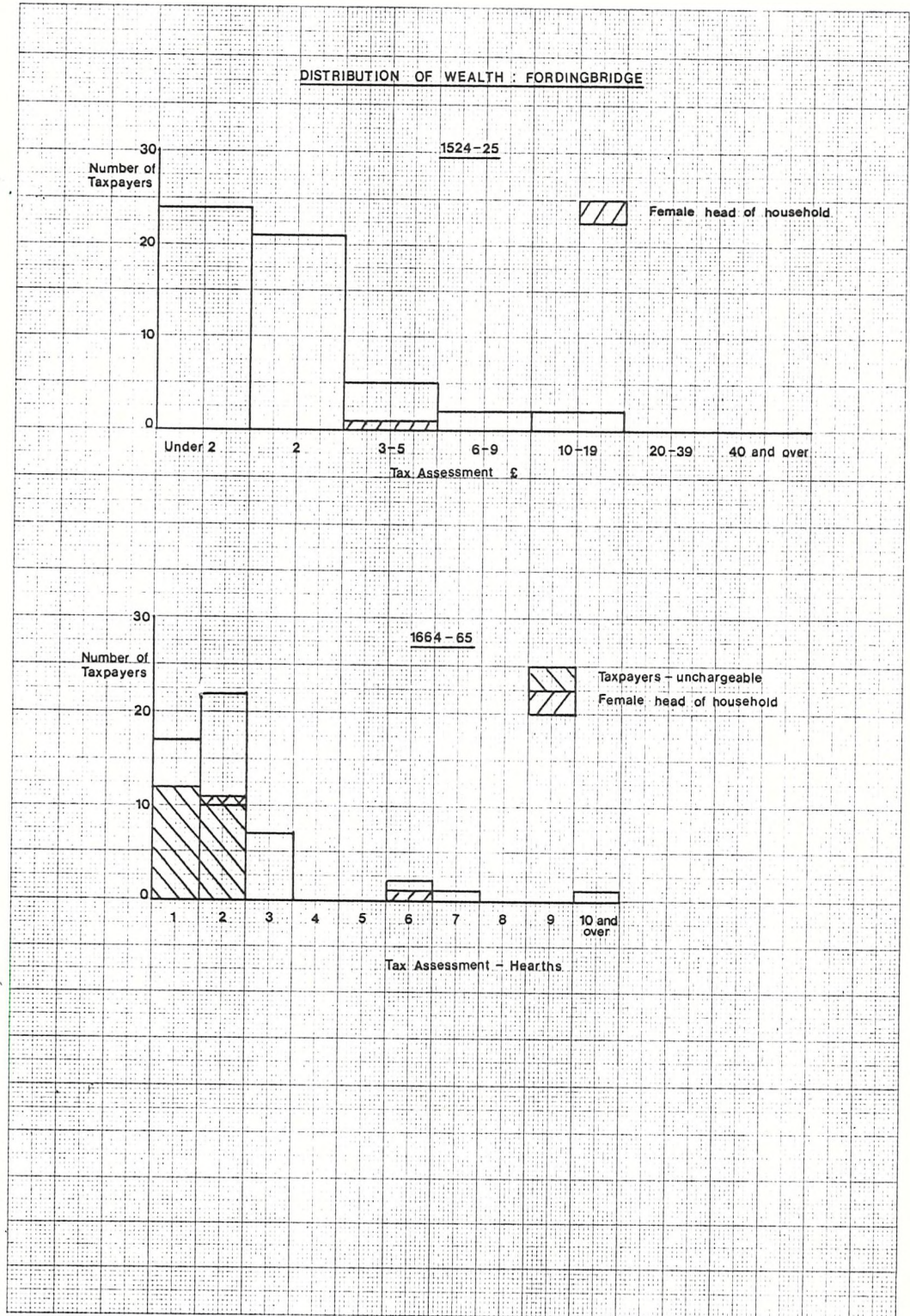


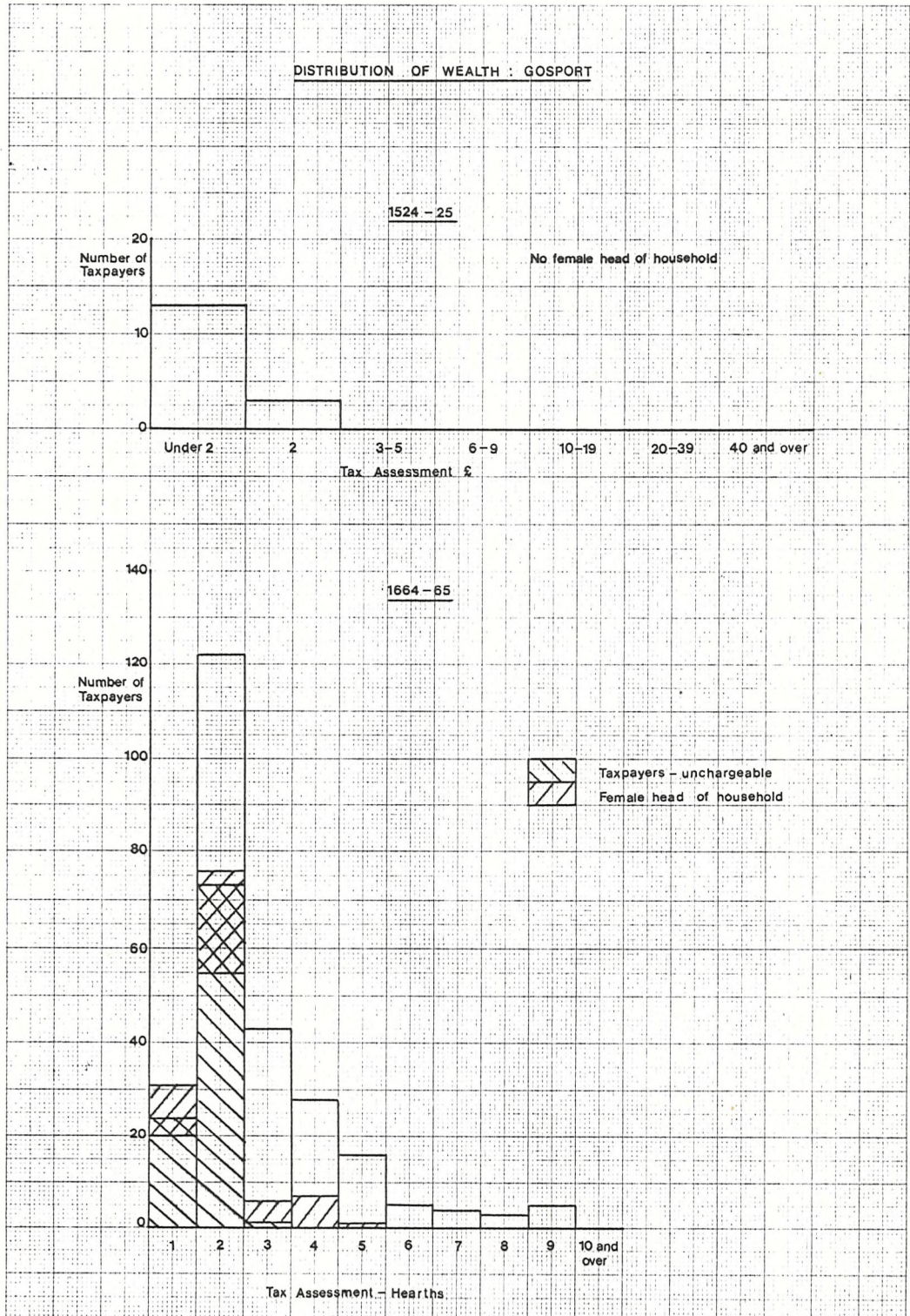


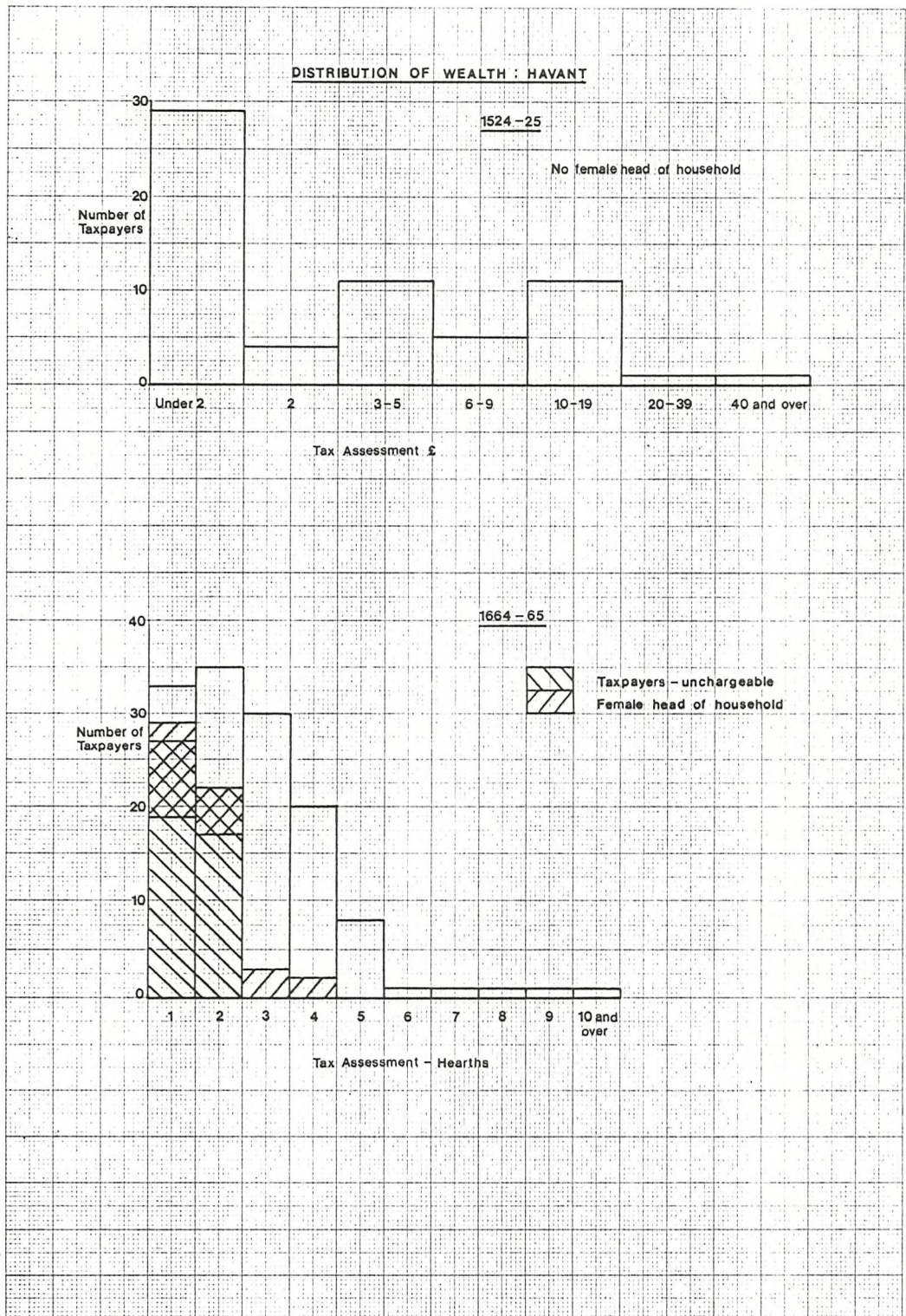


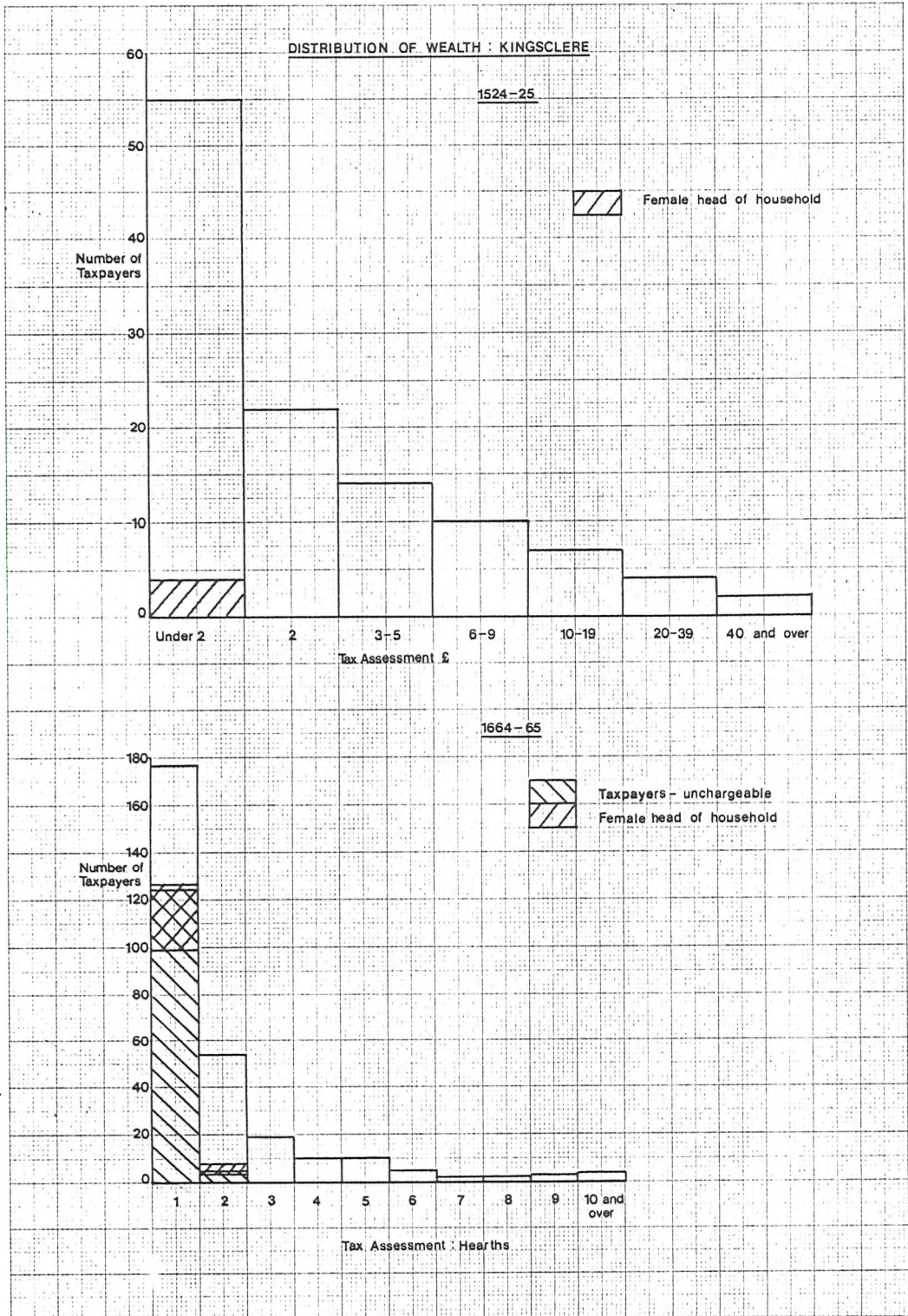


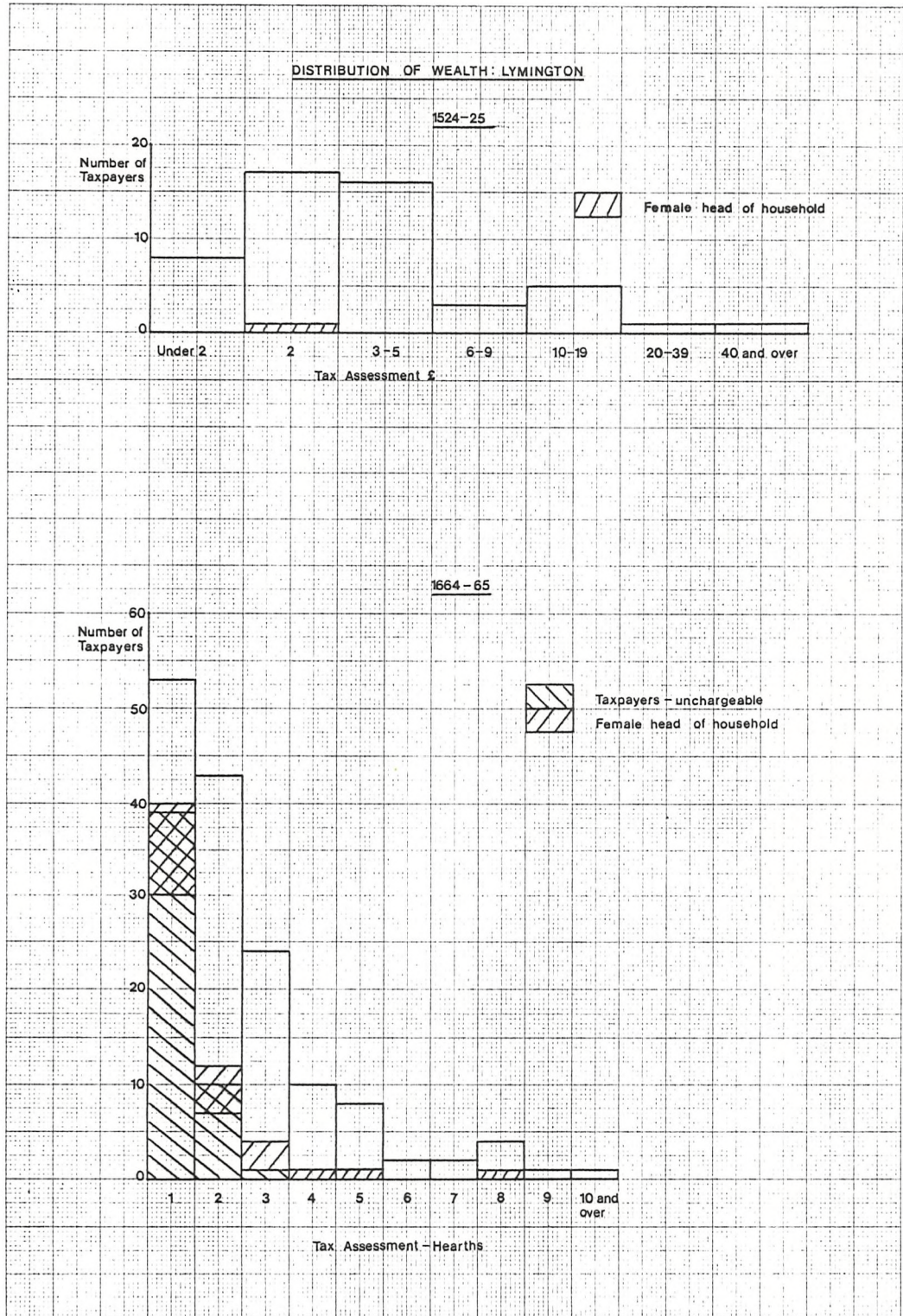


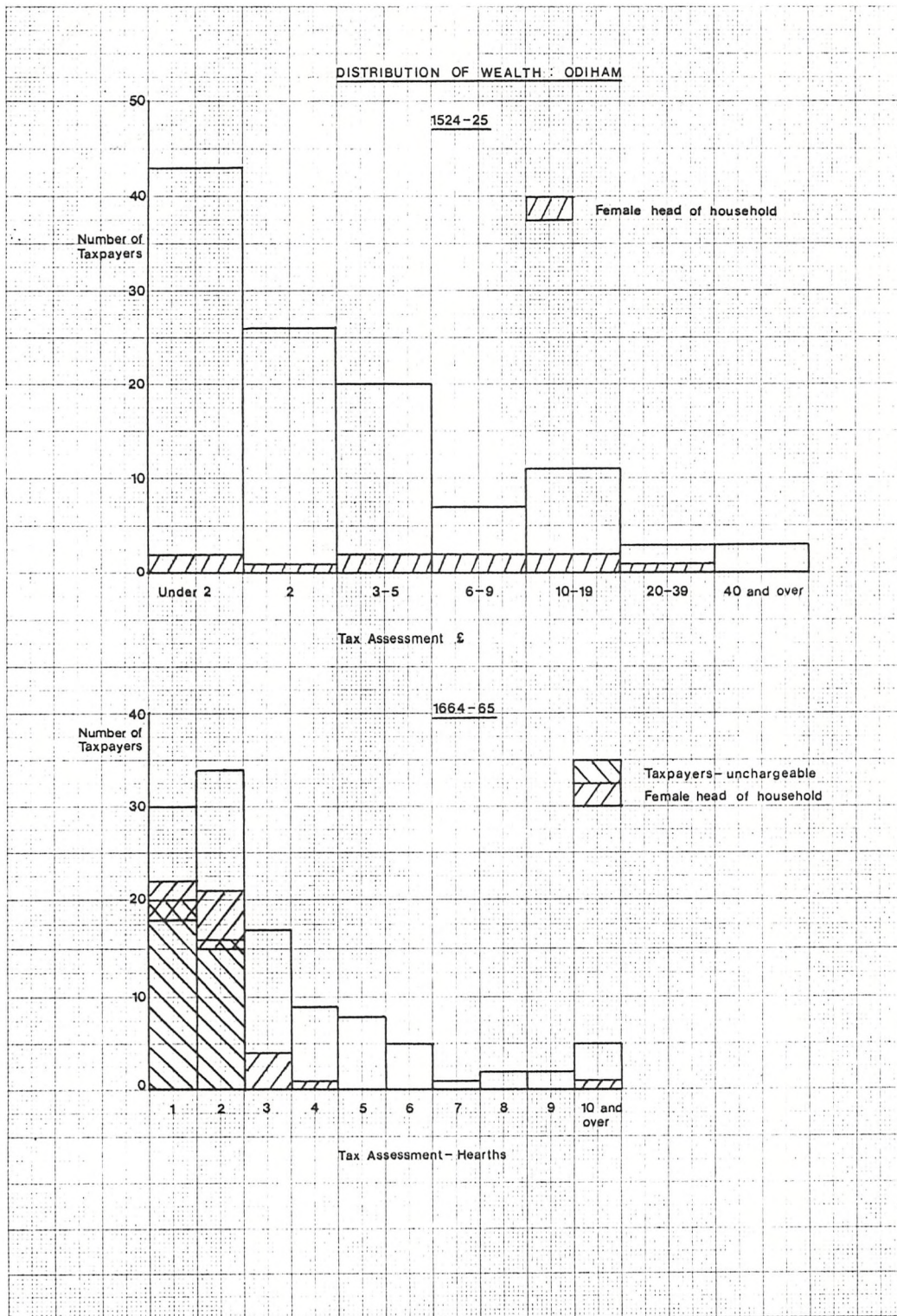


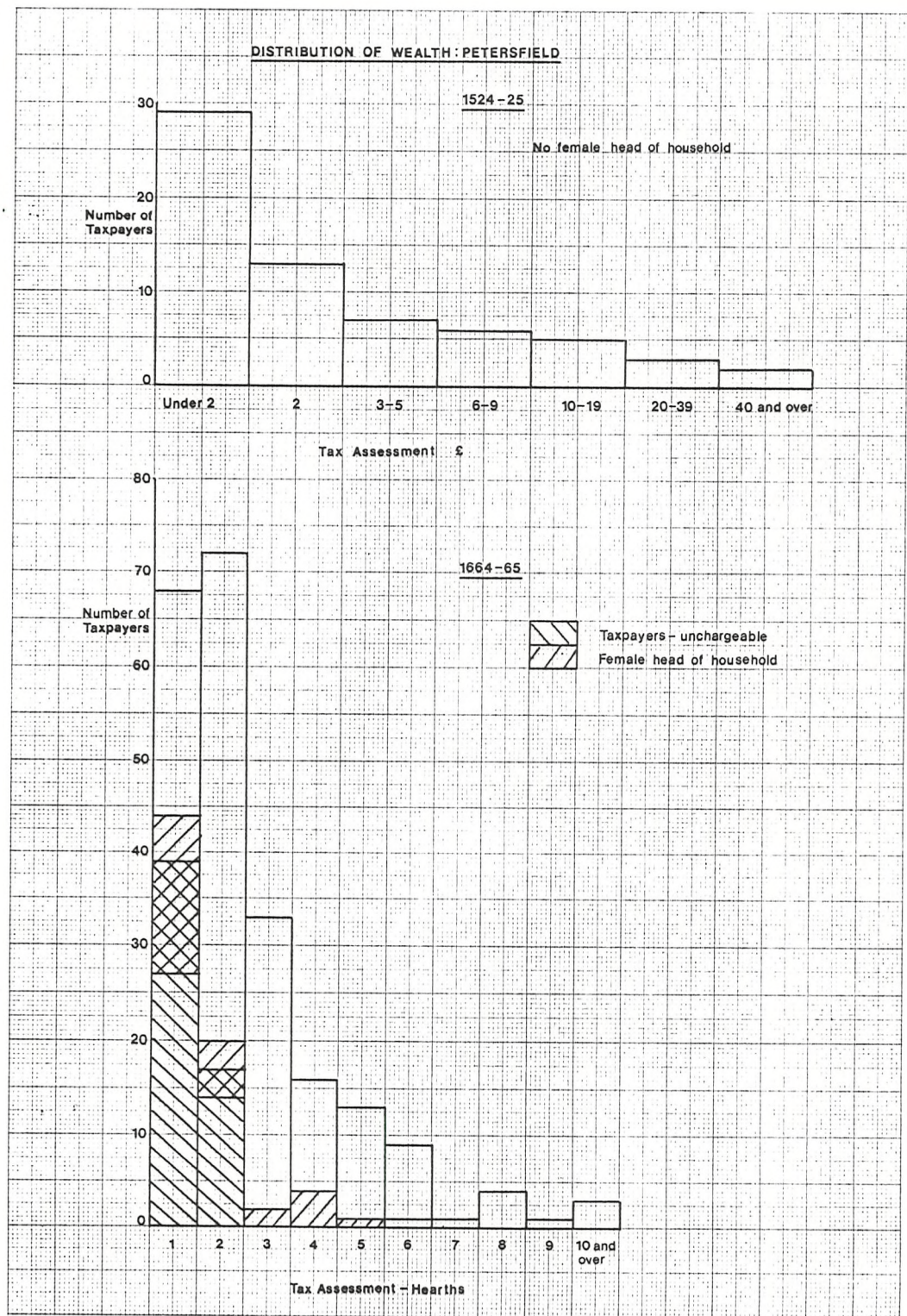


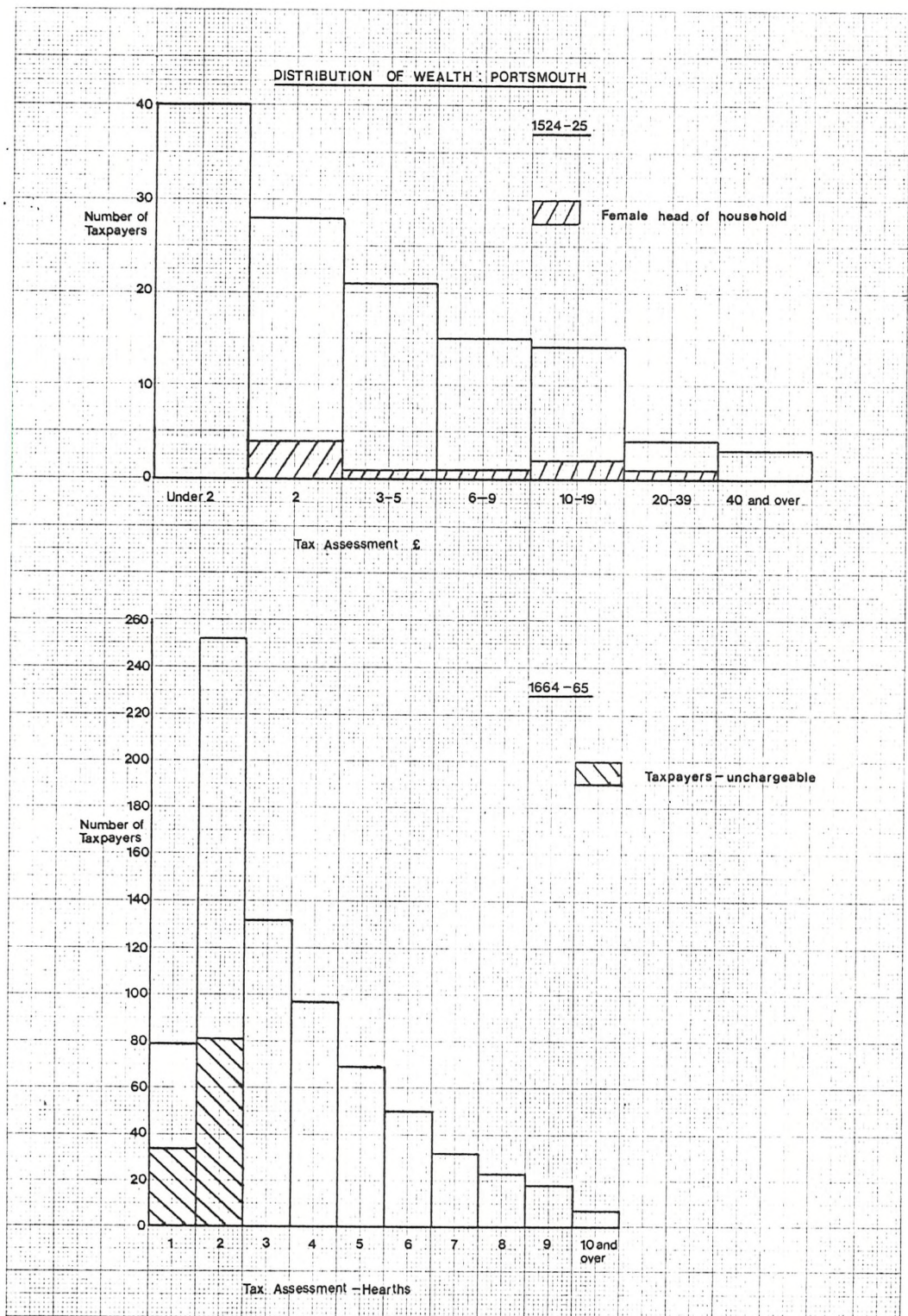


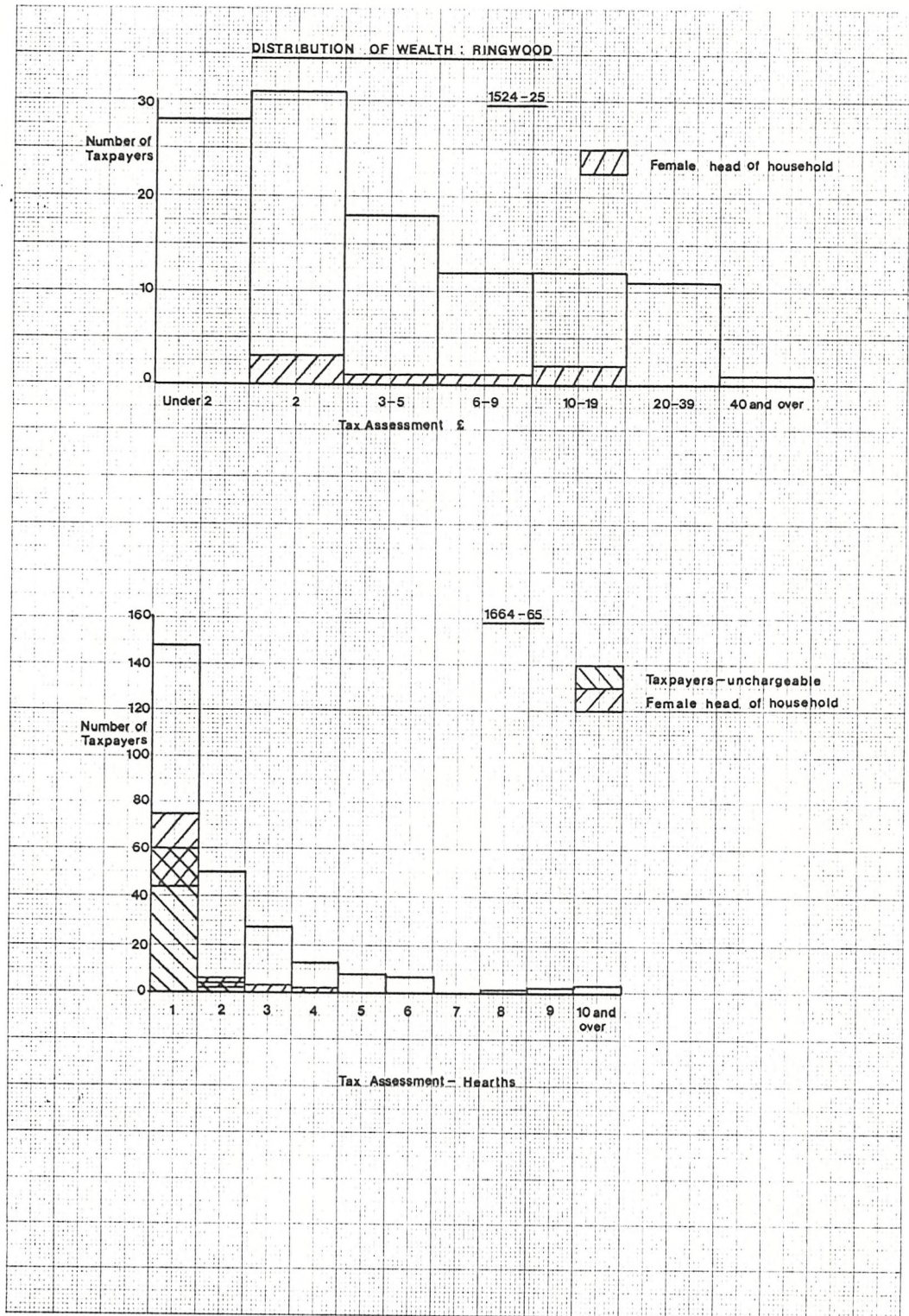


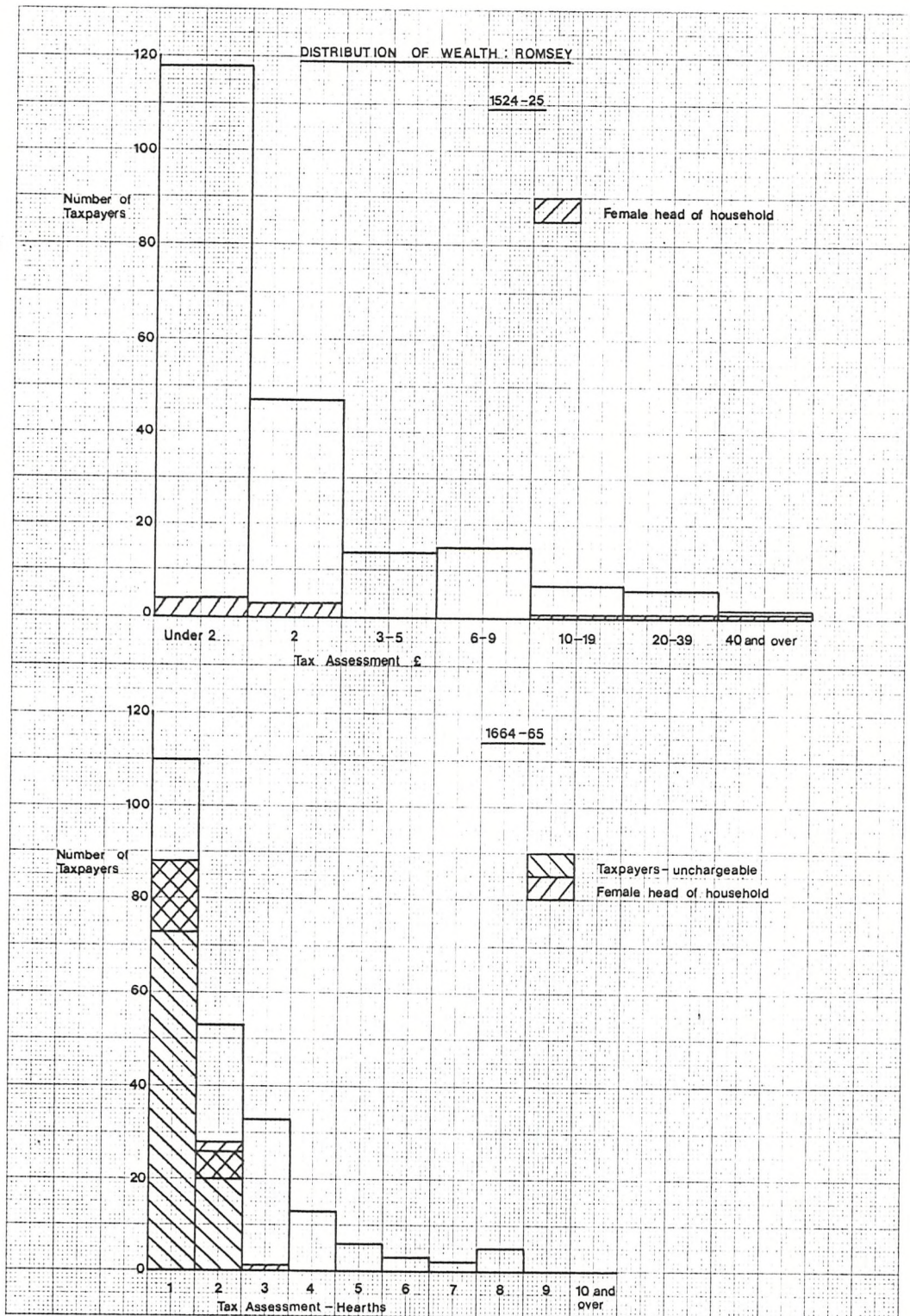


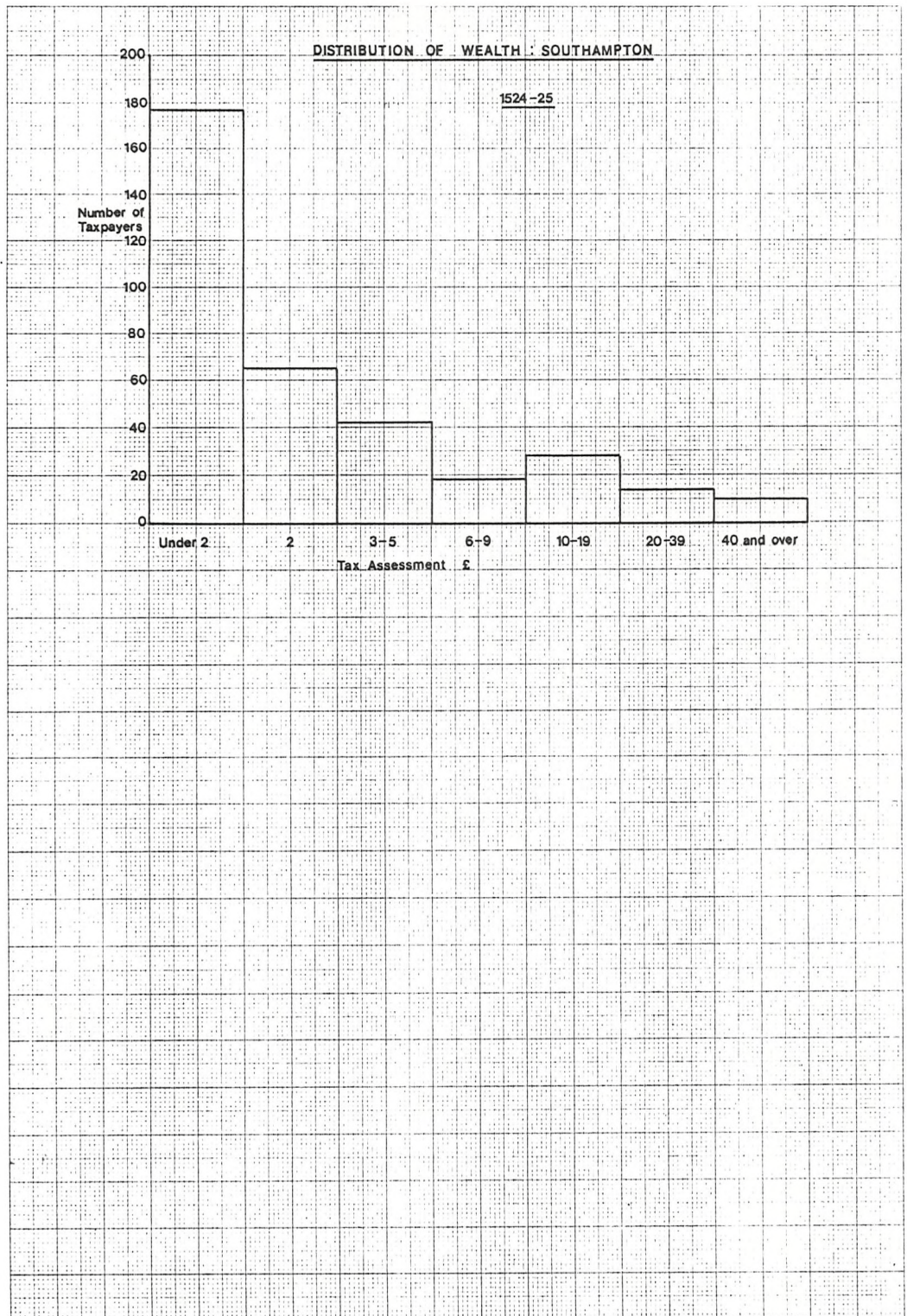


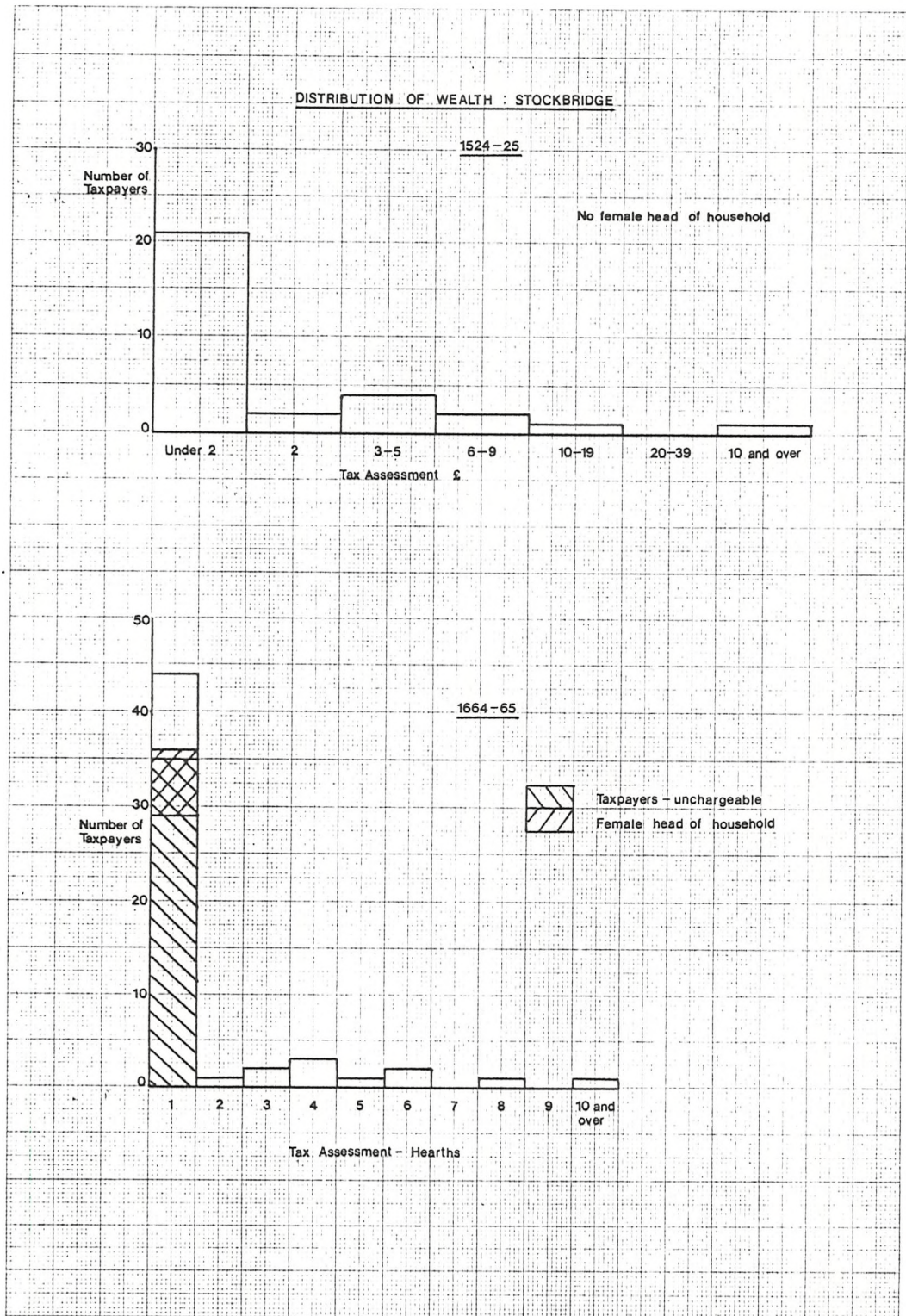


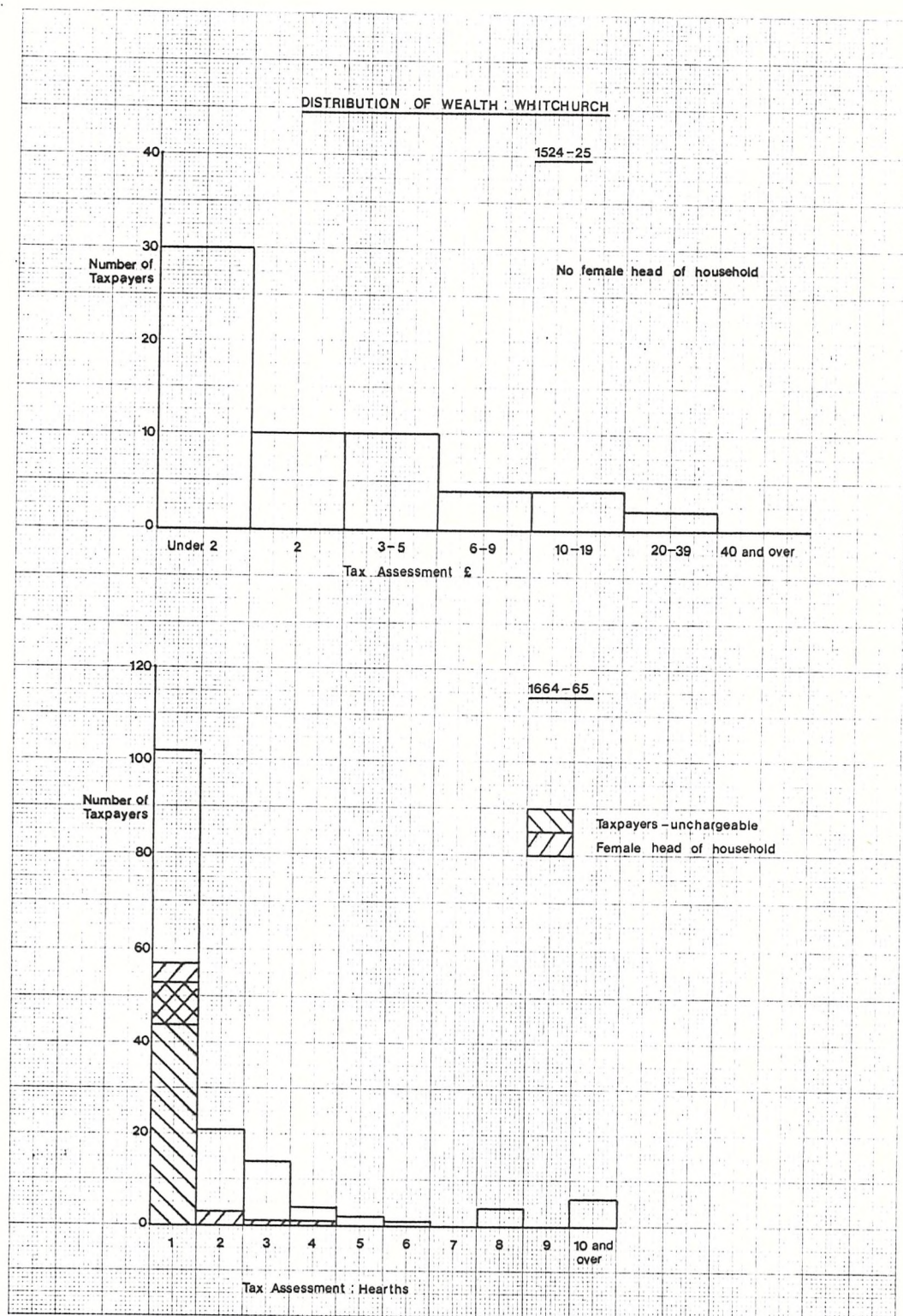


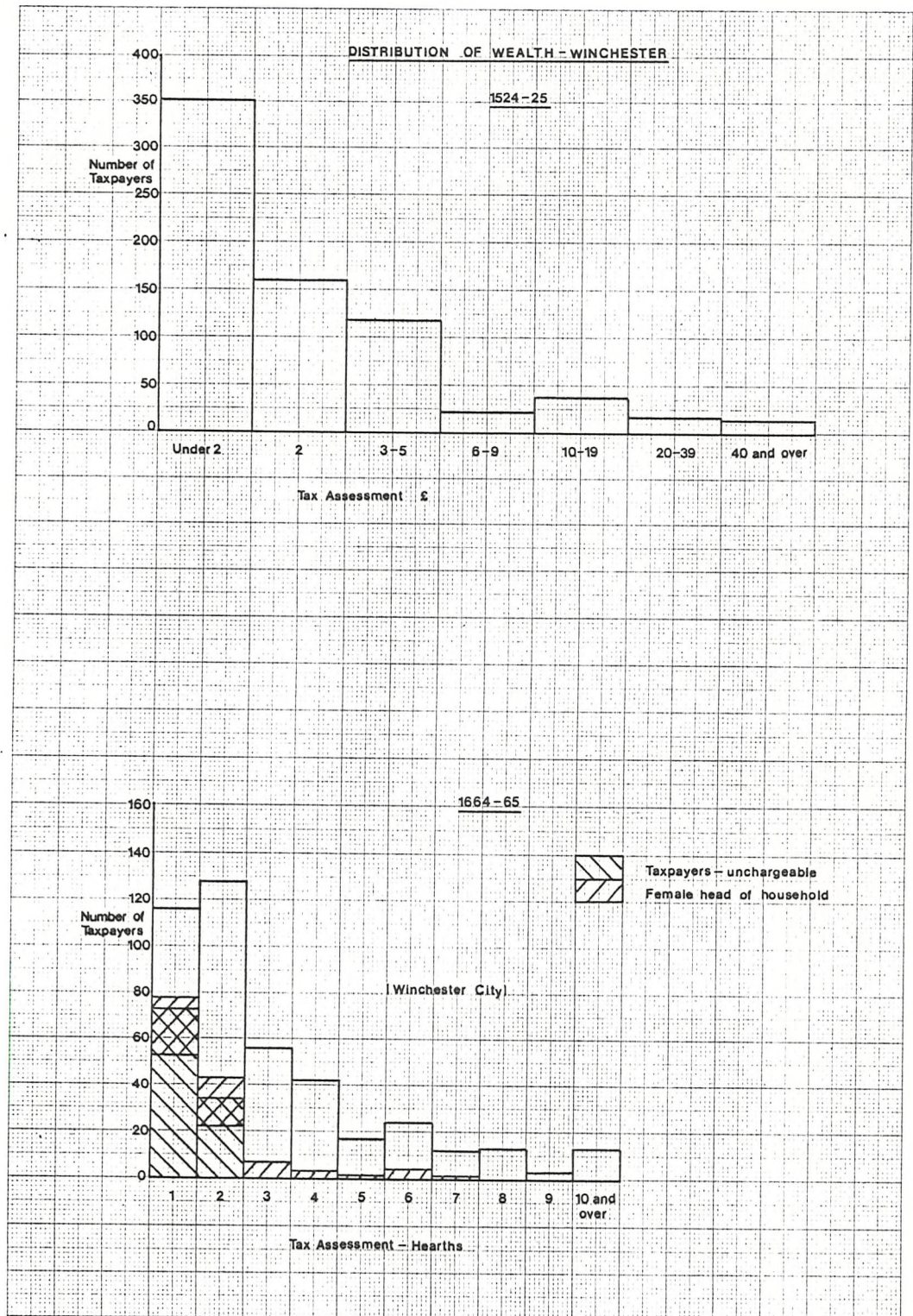












Appendix II : Estimates of Population

Estimates of population calculated at various points in time for the Hampshire towns are shown in Appendix II. In each case estimates based on the subsidy of 1524-5, the Ecclesiastical Census of 1603, the Hearth Tax of 1664-5 and the Compton Census (and an average of these two figures) have been included. Methods of calculation are dealt with in detail in the main text. The resulting graphs have been extended to include information recorded in the church census of 1725 and the first official national census of 1801. Where possible, estimates based on the chantry certificates in 1548 have also been included and for Andover (1582), Basingstoke (1652) and Romsey (1681) estimates have also been made based on lists of male householders compiled for the Court Leet within these boroughs.

Many attempts have been made to estimate population from parish registers.¹ The success and reliability of these estimates, often reached by very elaborate calculations or, alternatively, based on some exceptionally dubious assumptions about baptismal or burial rates, have been uncertain to say the least. Moreover, in the past, they tended to obscure the more positive and constructive aspects of parish register analysis. Nevertheless, for three towns, Petersfield, Ringwood and Romsey, calculations have been made in order to explore the relationship between estimates of population derived from static and dynamic sources. The following methods have been used:

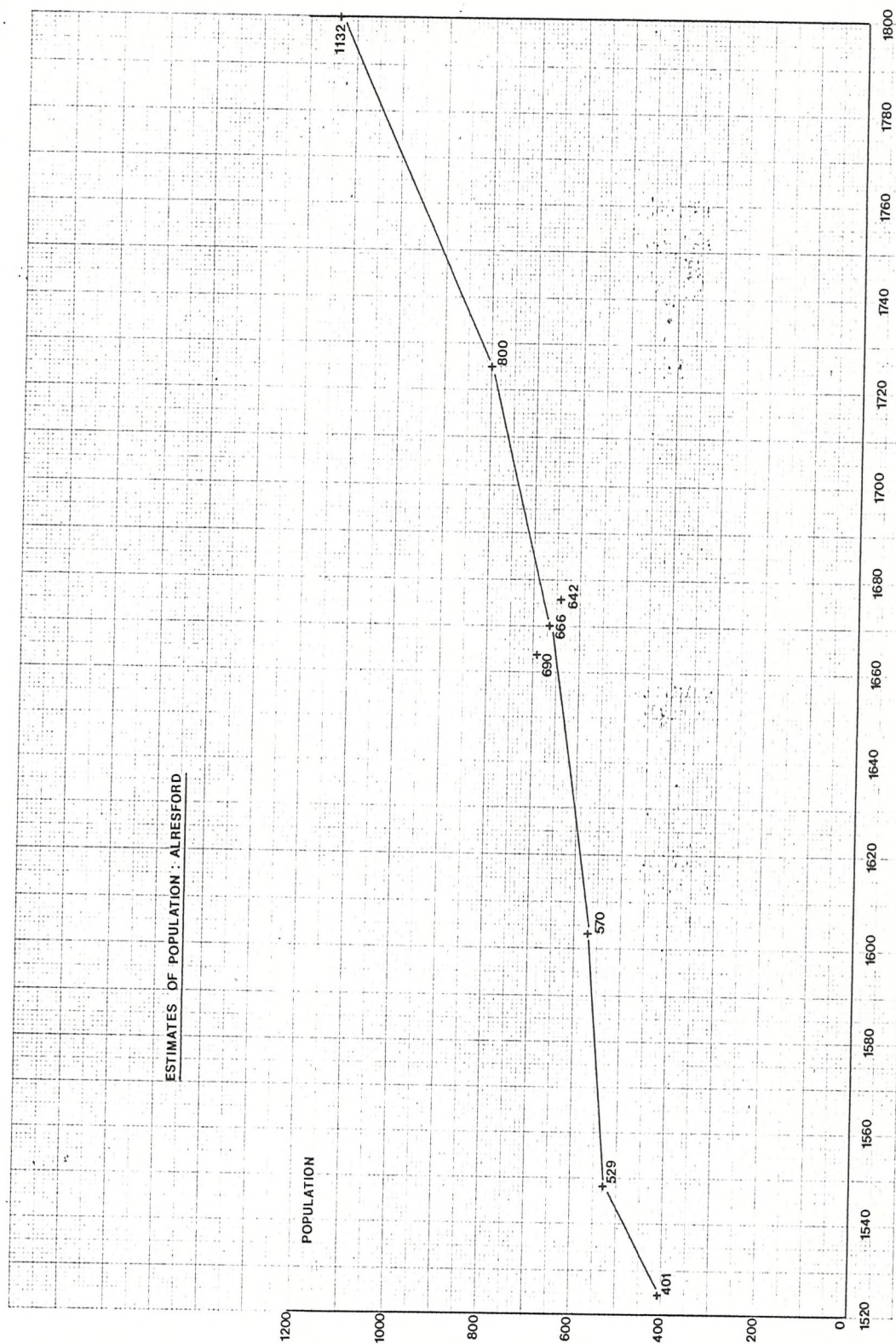
- (i) average annual total of baptisms over each decade,
multiplied by 30 and designated by - - - -;
- (ii) average annual total of marriages over each decade,
multiplied by 130 and designated by x x x x x.

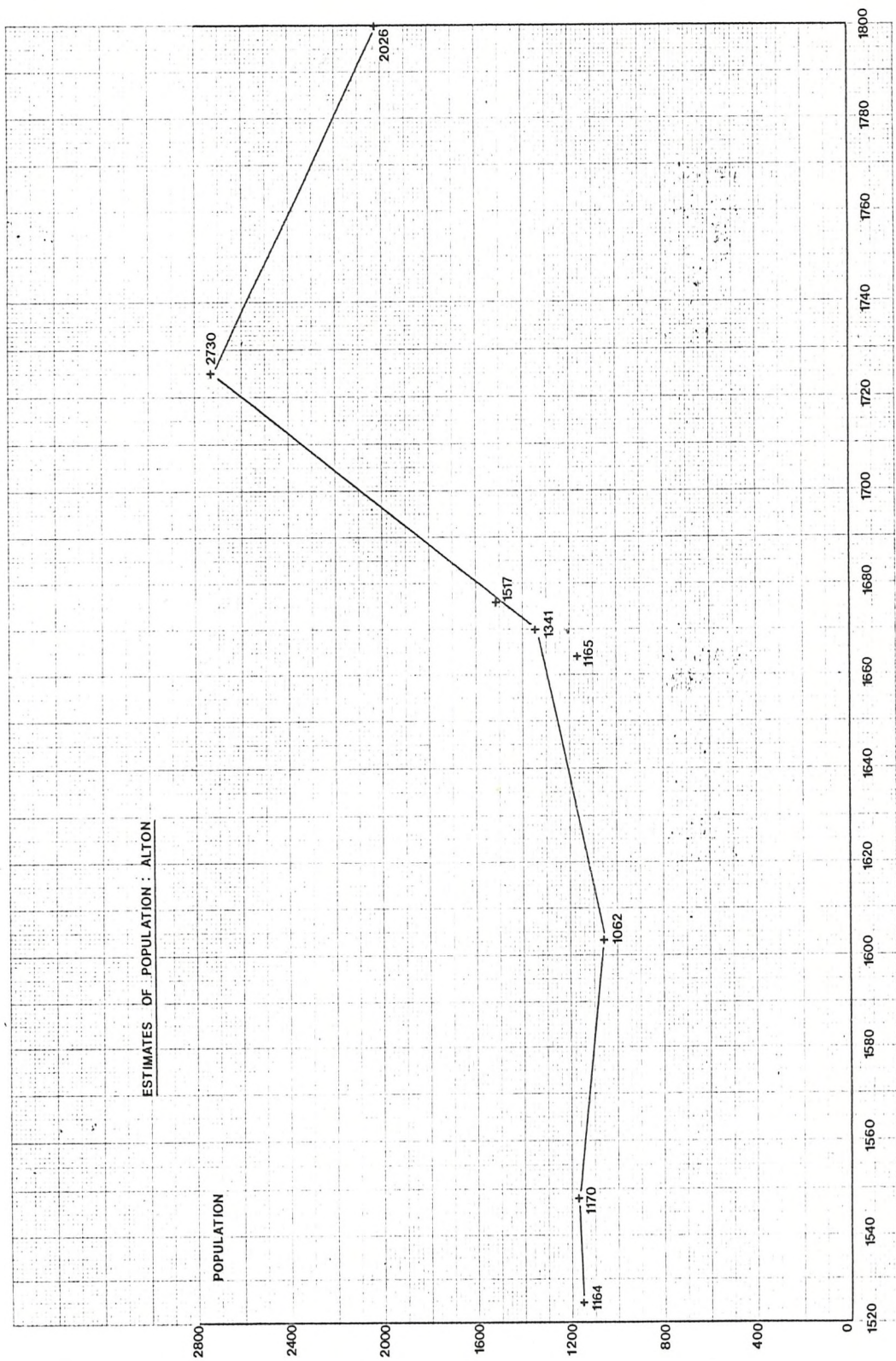
The figures for Ringwood and Romsey have been modified to take account only of the urban population rather than the inhabitants of the whole

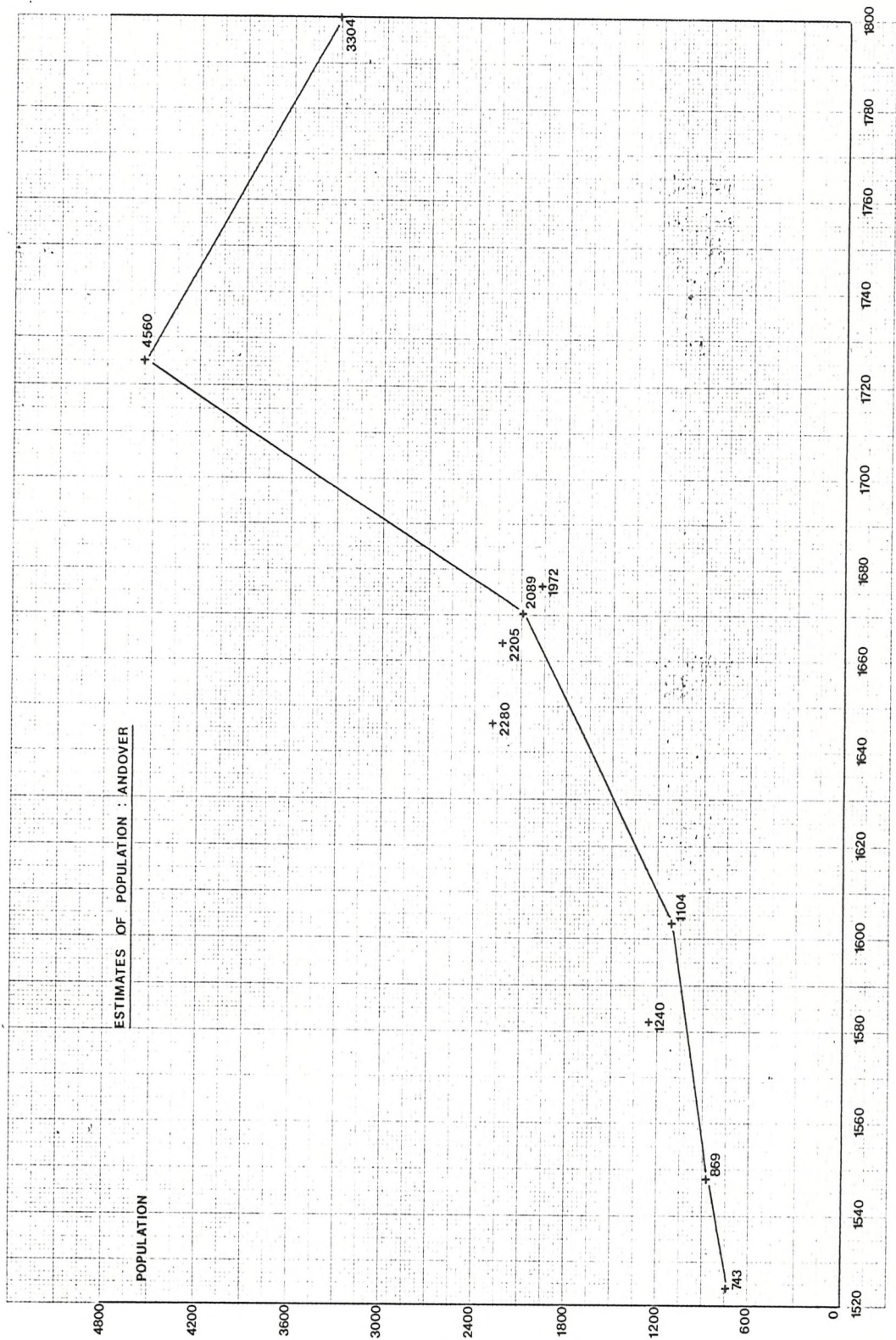
1. e.g. W.G. Hoskins, Provincial England, (London, 1965), p. 189; R. Pickard, The Population and Epidemics of Exeter in Pre-Census Times, (Exeter, 1947), pp. 7-20. See also W.E. Tate, The Parish Chest, (Cambridge, 1951), Part I; C.C. Taylor, "Population Studies in Seventeenth Century and Eighteenth Century Wiltshire", Wiltshire Archaeological and Natural History Magazine, Vol. 60, 1965, pp.100-108.

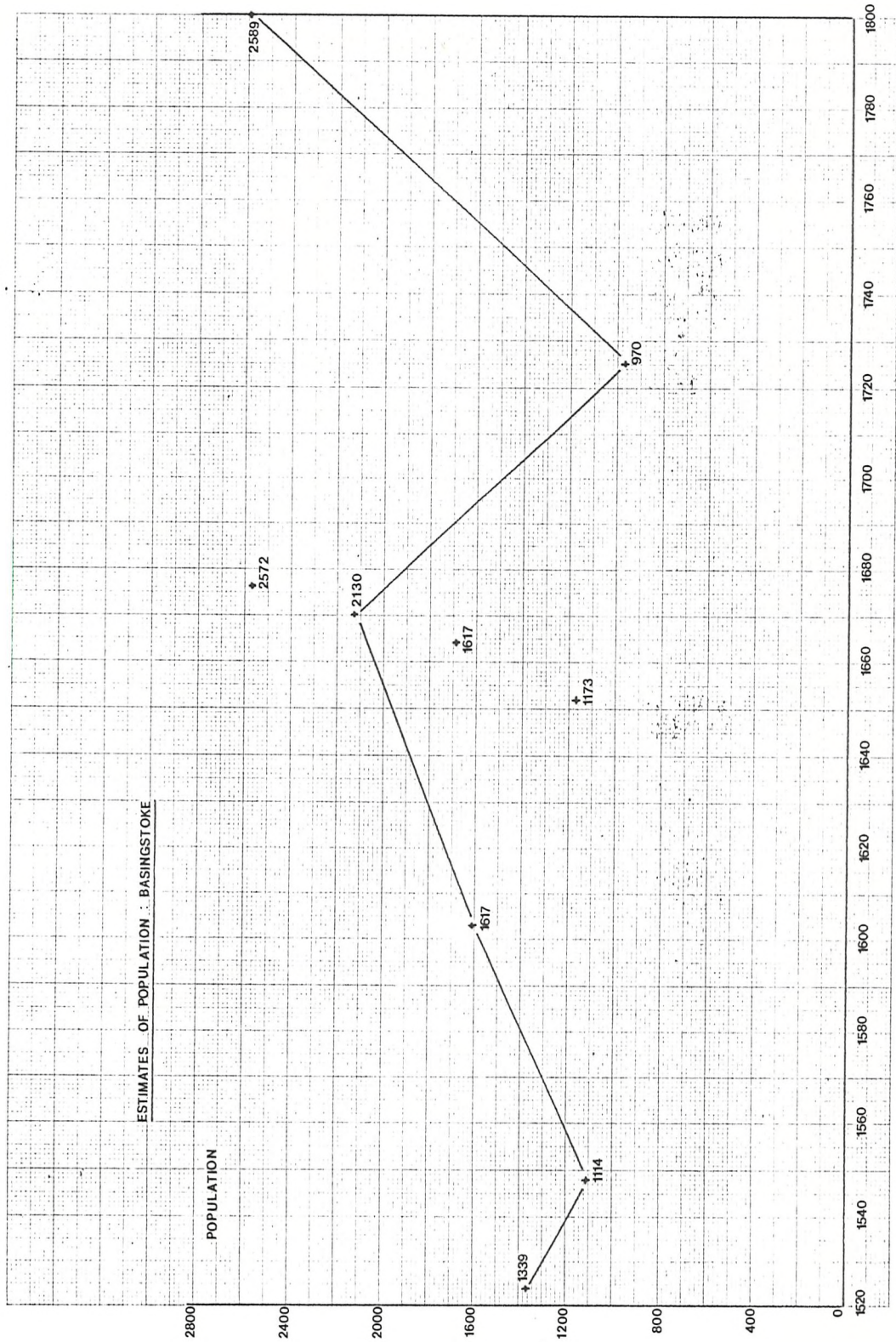
parish.

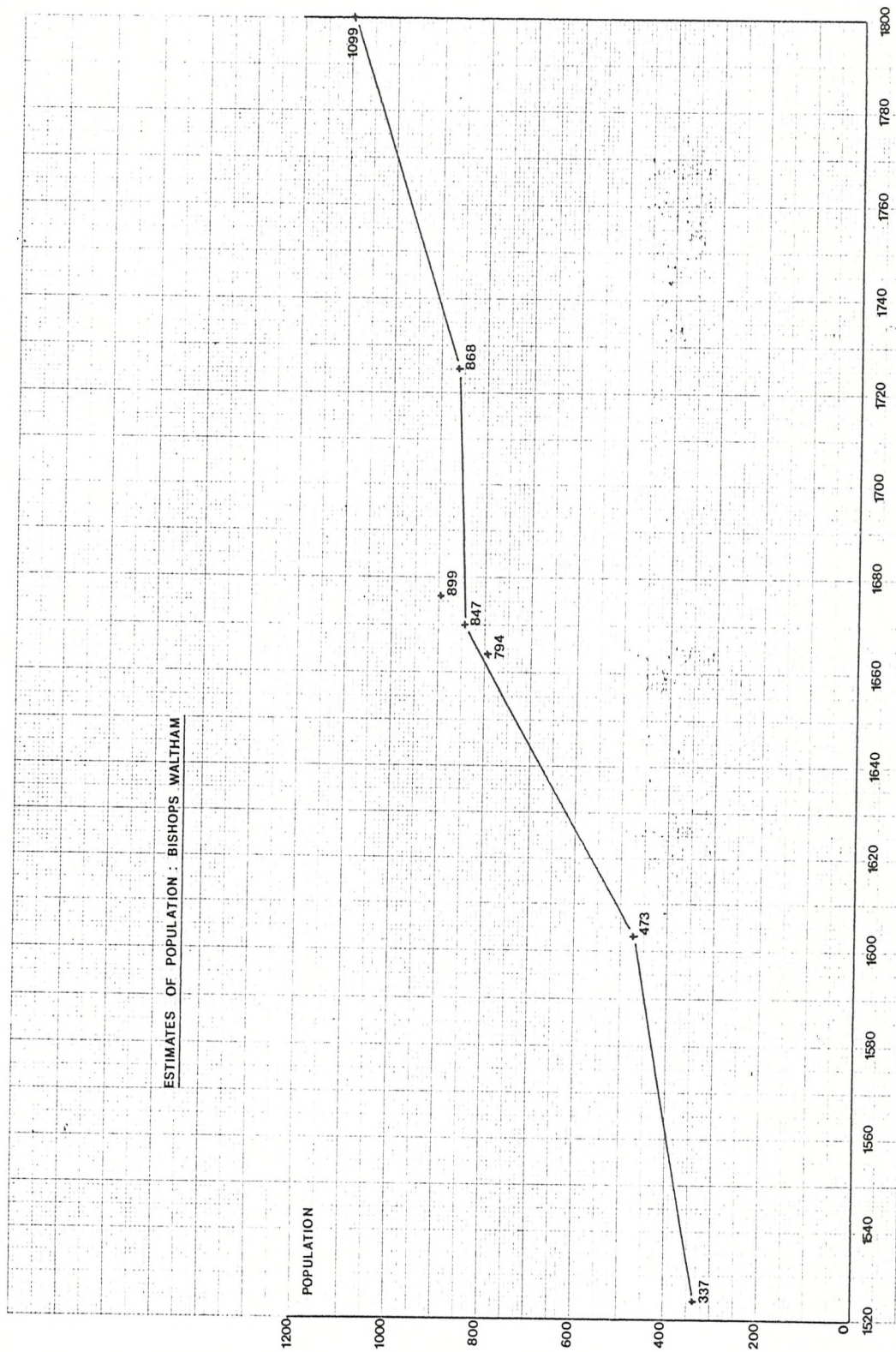
The results are probably inconclusive. For Petersfield the parish register estimates seem to exaggerate the size of the population and probably bear little resemblance to the actual urban population, especially in the sixteenth and seventeenth centuries. For Ringwood the estimates from 1570 to 1610 seem much more credible and a population of about 1000 at the turn of the century seems to be confirmed by all the available sources. Similarly, at Romsey the estimate of about 1150 for 1600 is also supported on all counts but thereafter the parish register estimates fluctuate wildly and seem much less reliable. Sharp variations in population are inevitable when registers are used because of the effect on aggregate figures of years of abnormally high or low baptisms or marriages. It must also be stressed that these sources were never intended to be a measure of overall population. Results therefore should be treated with great scepticism.

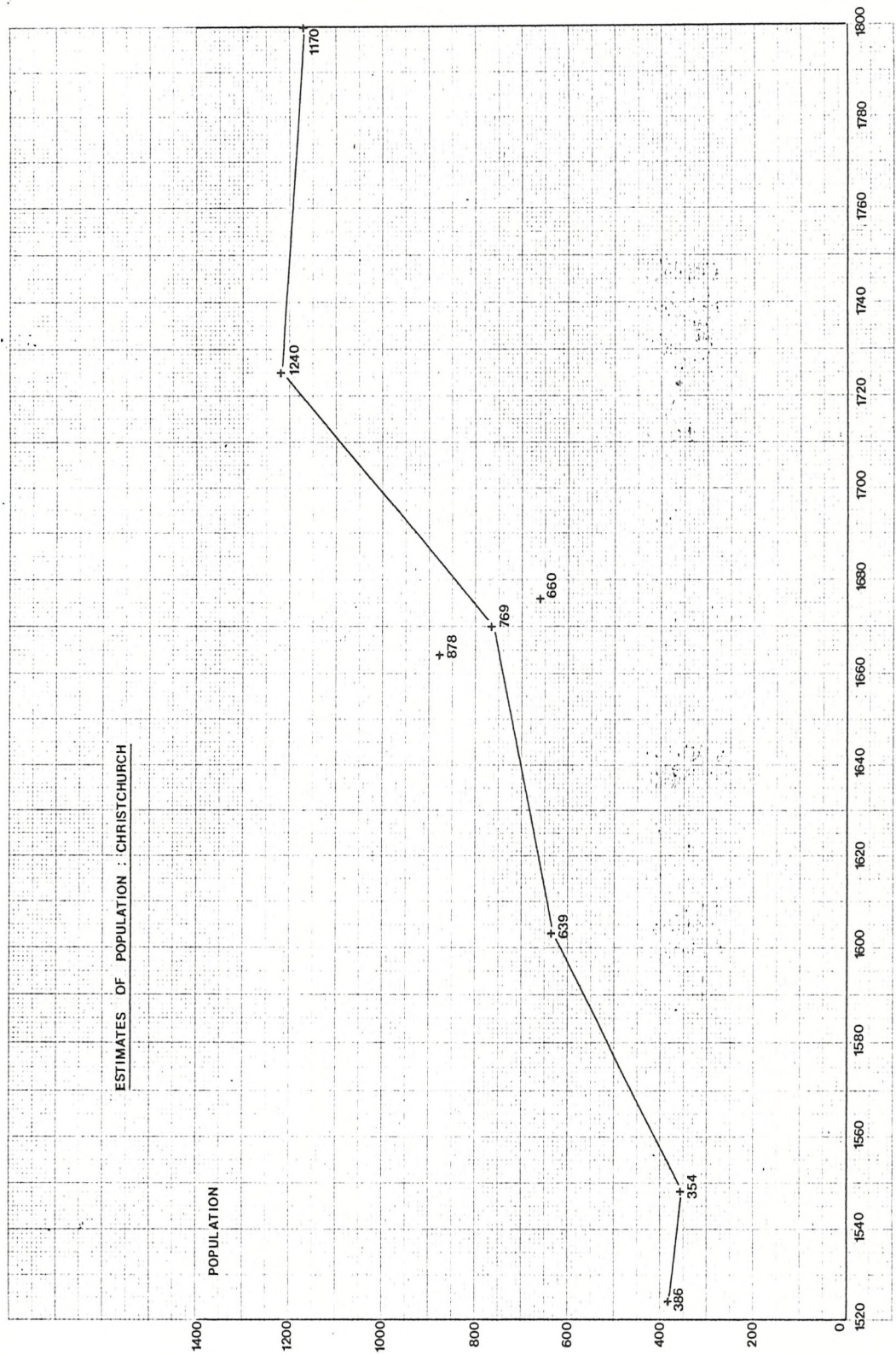


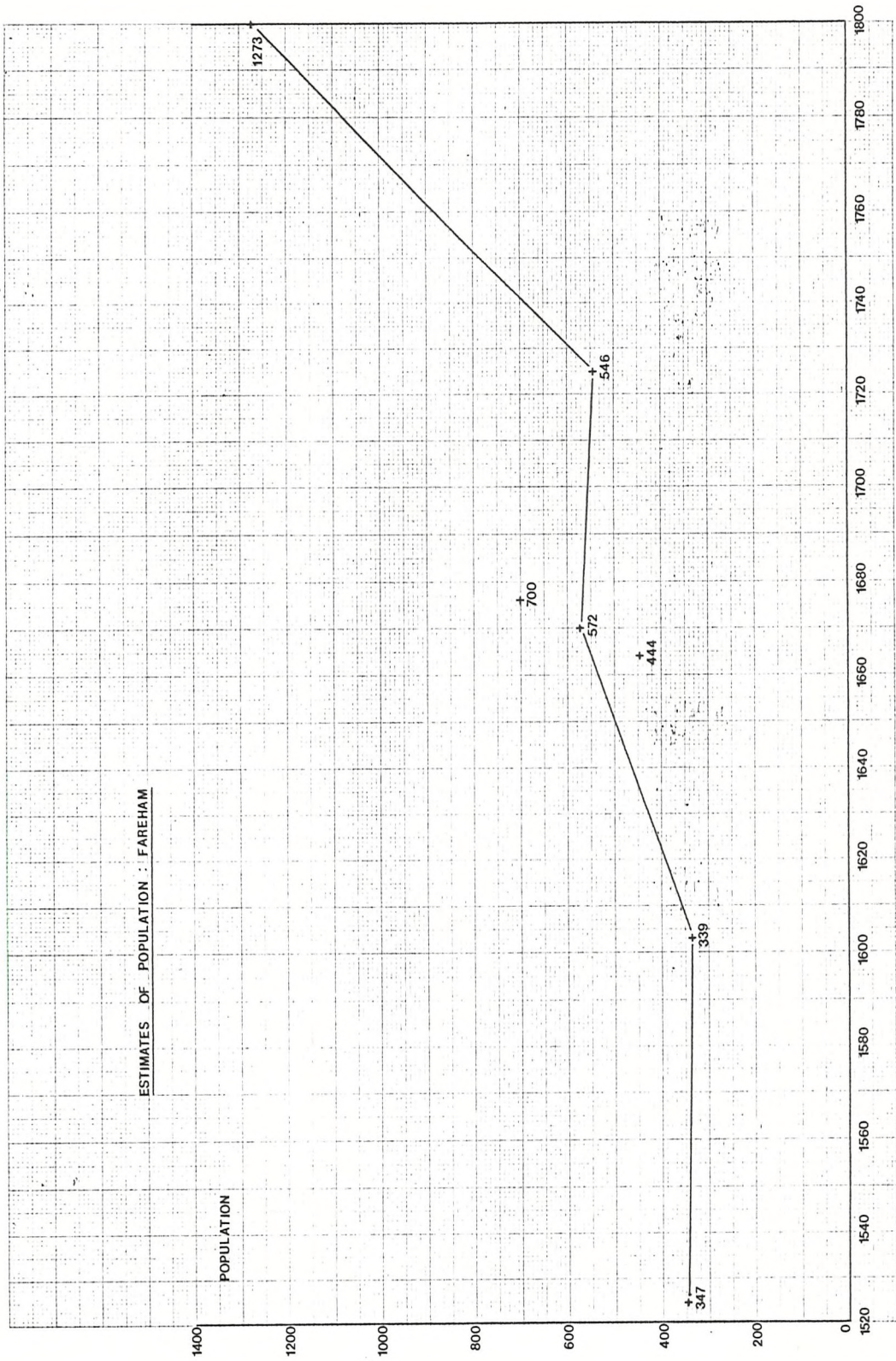


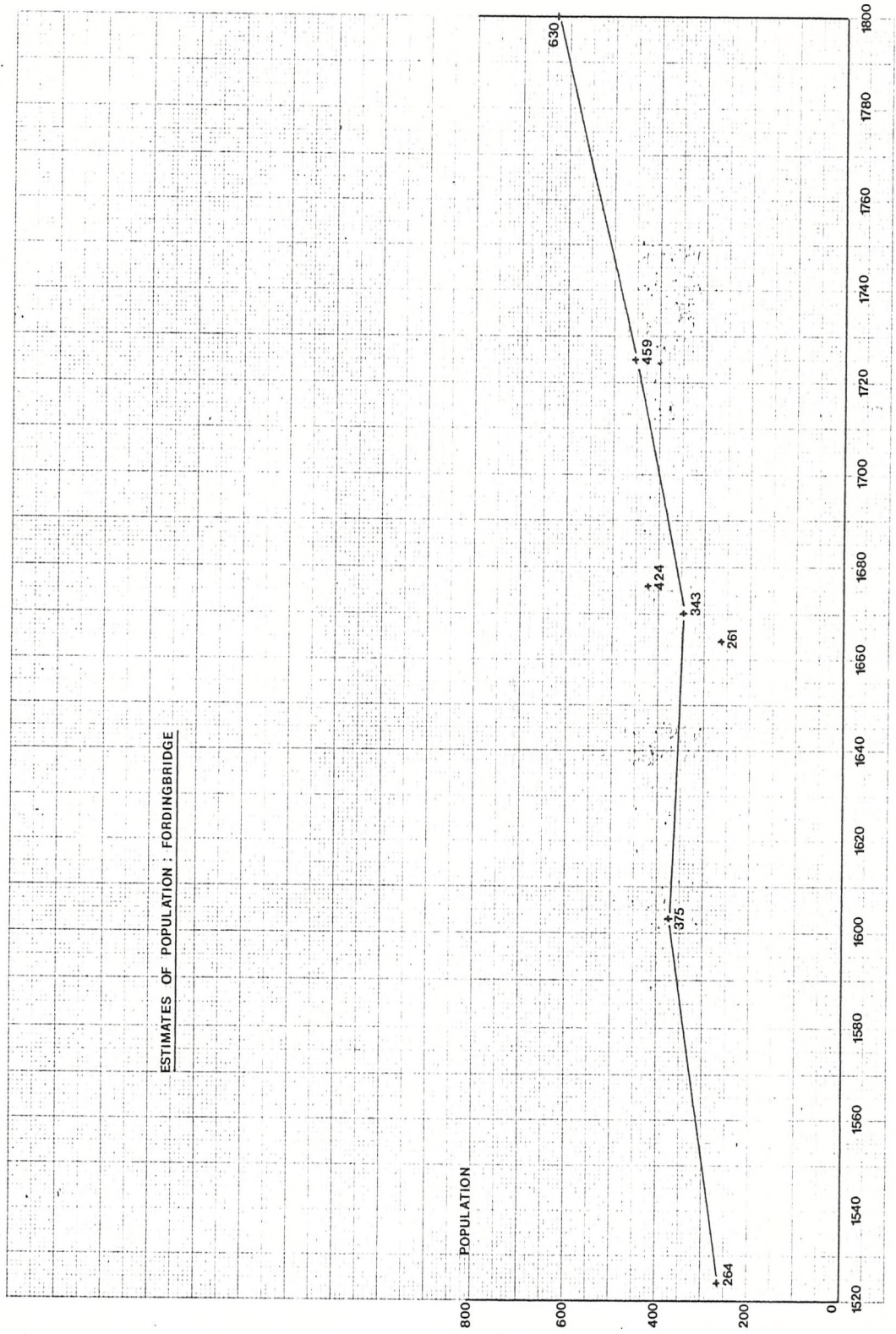


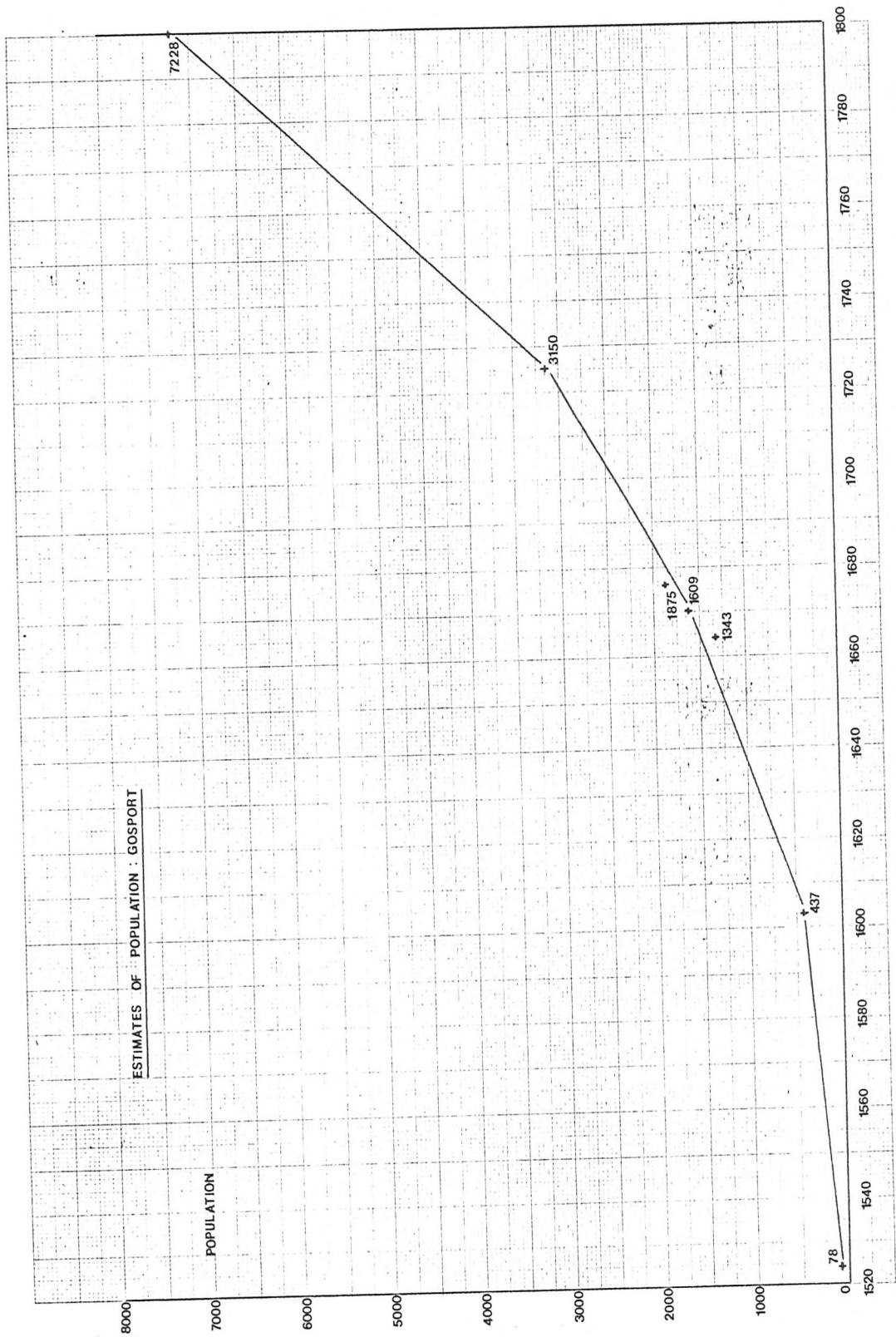


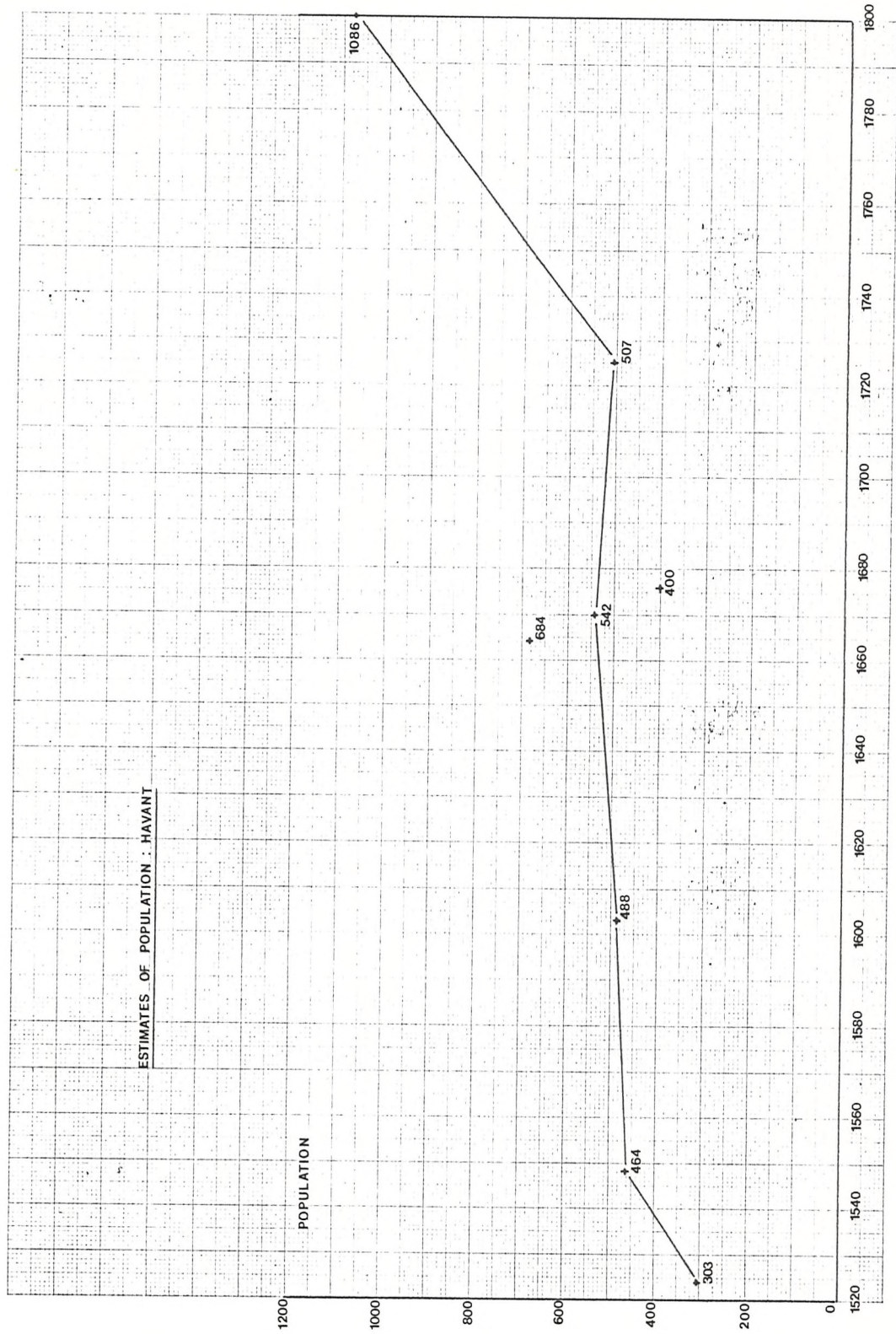


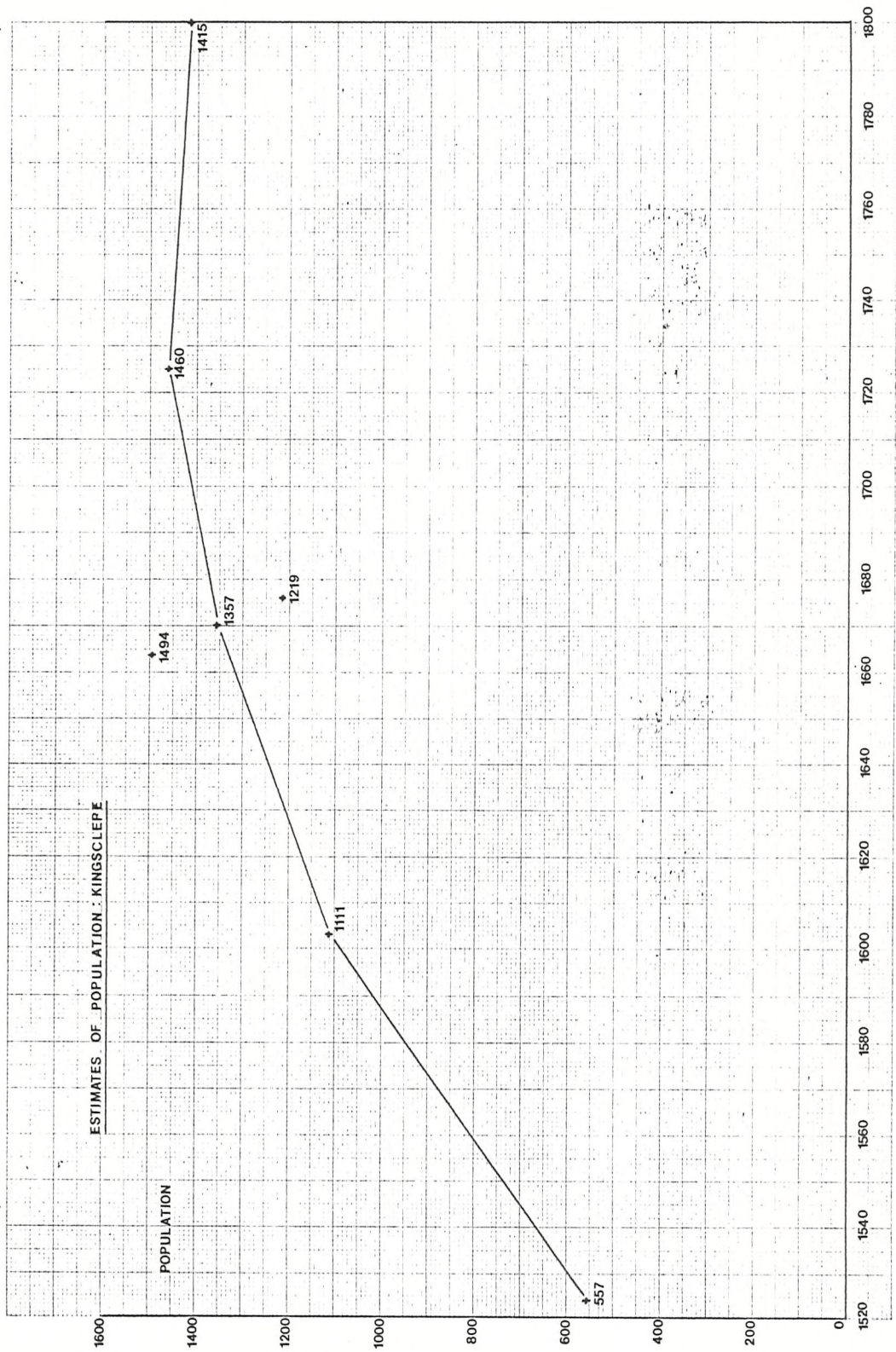


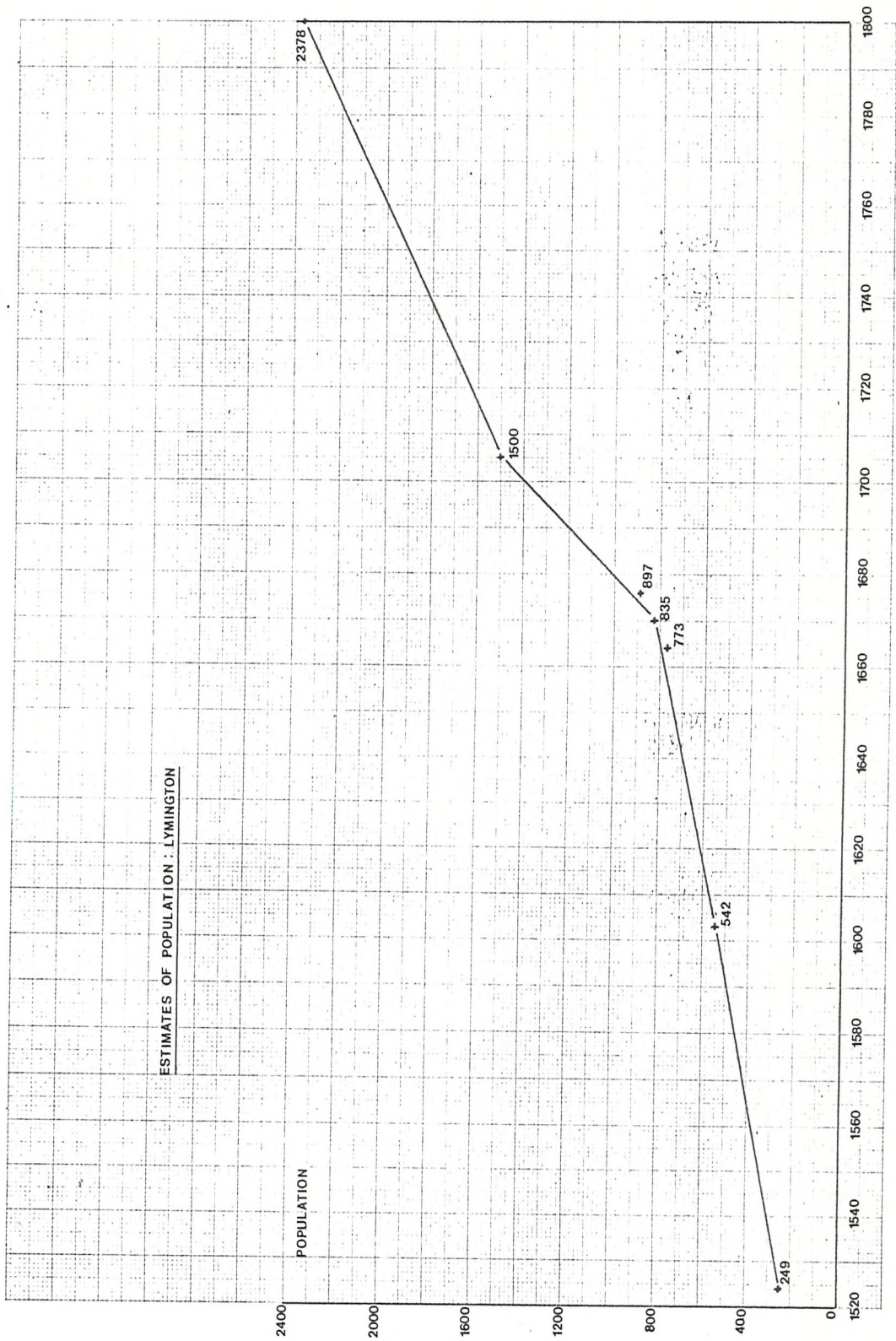


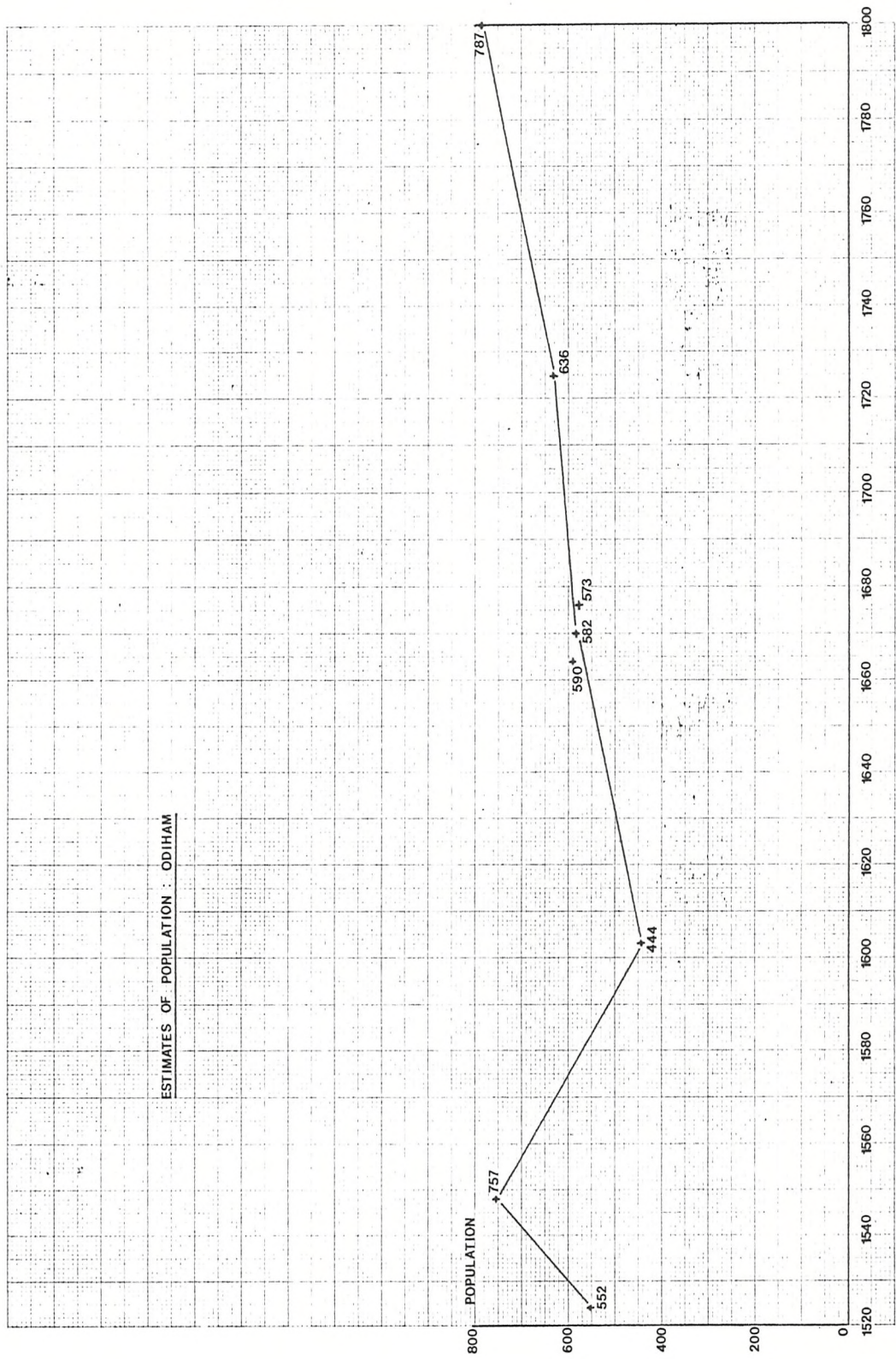


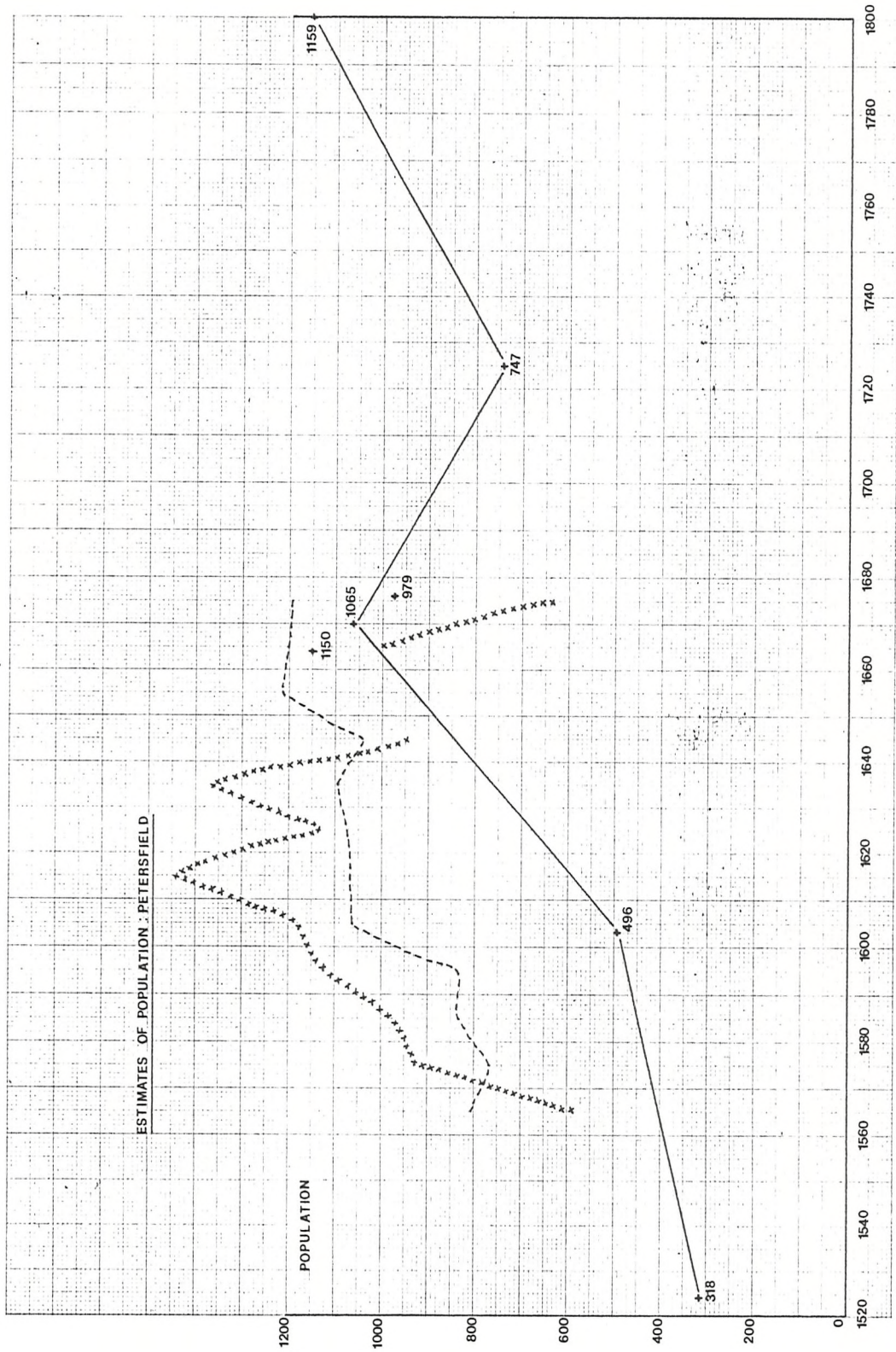


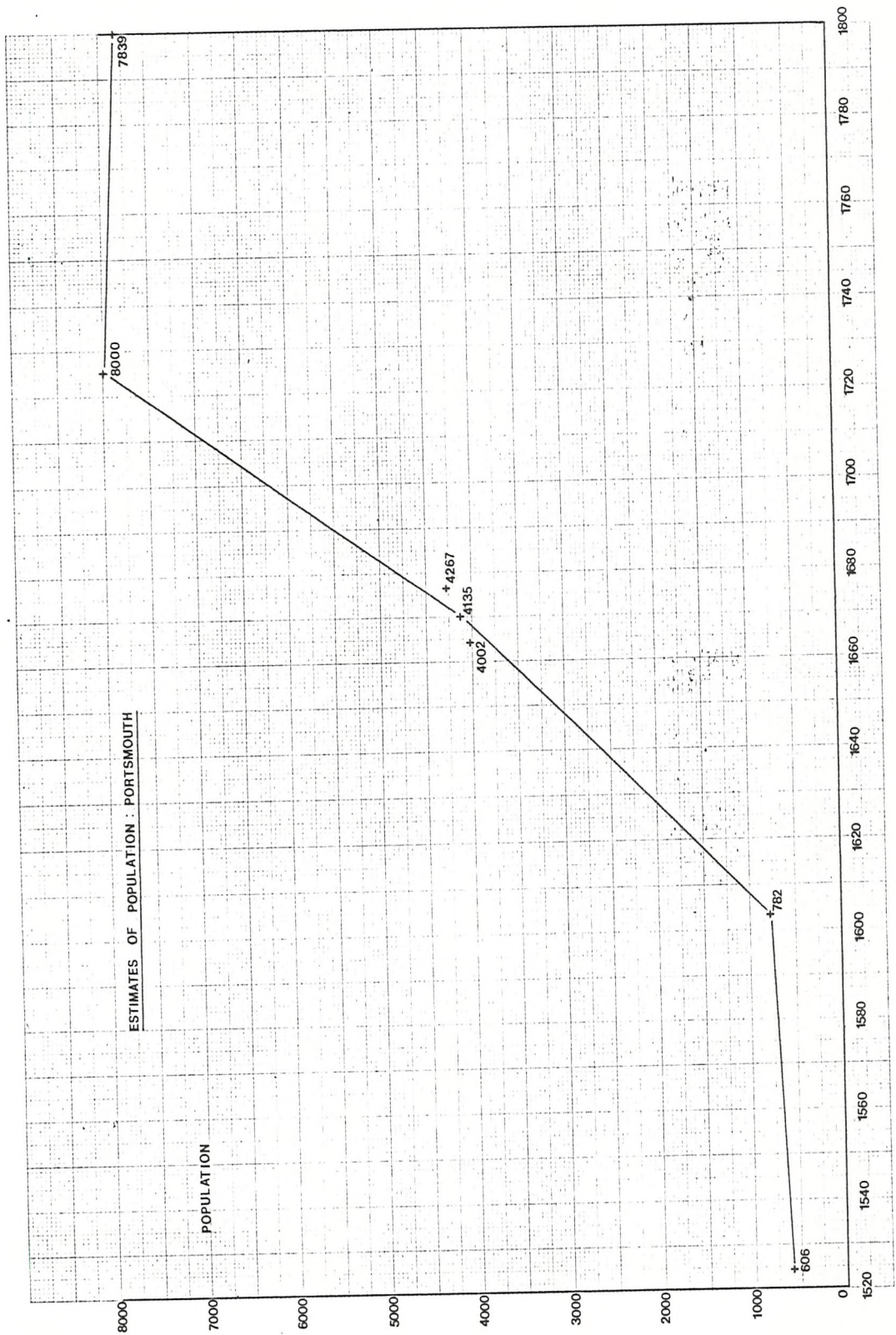


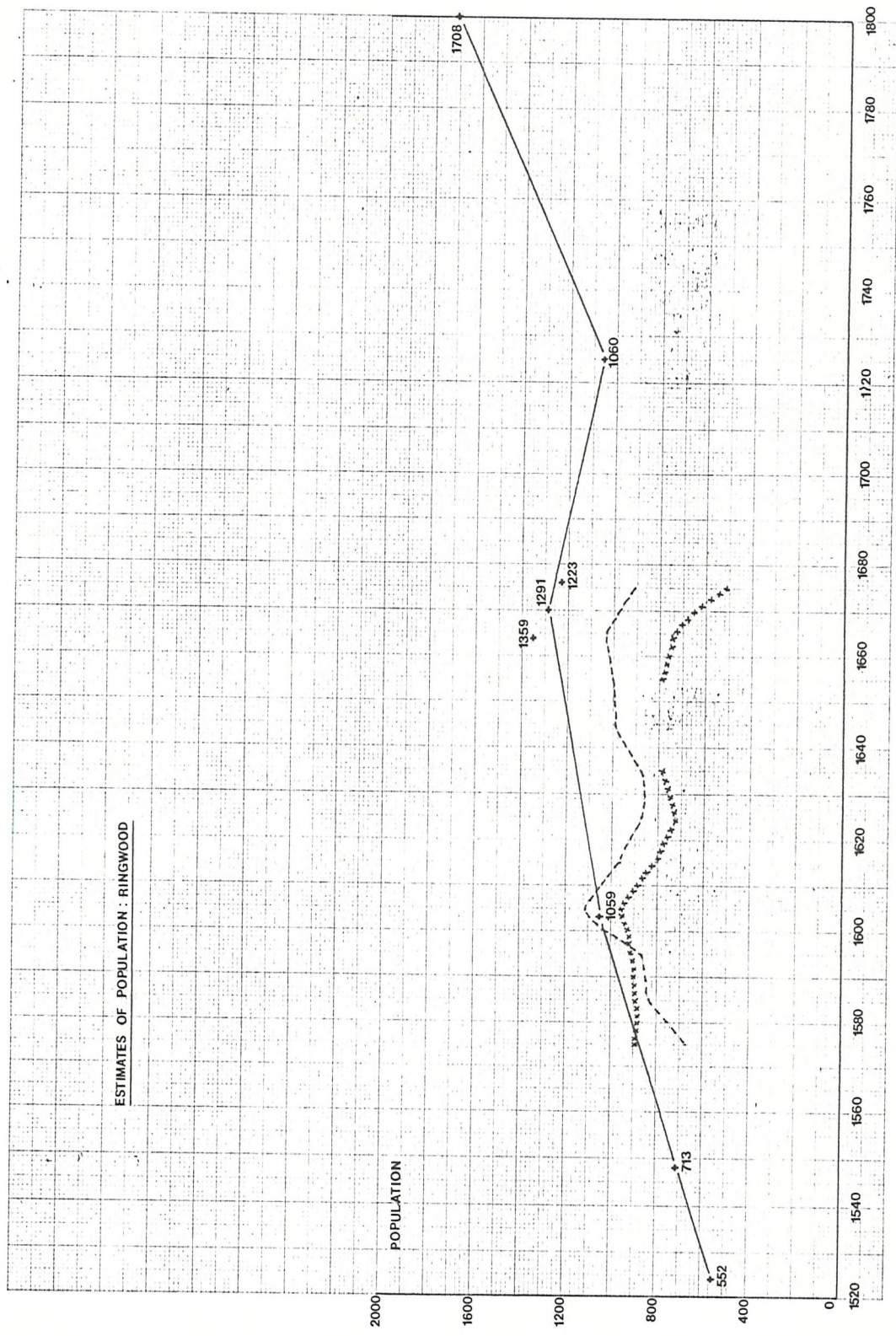


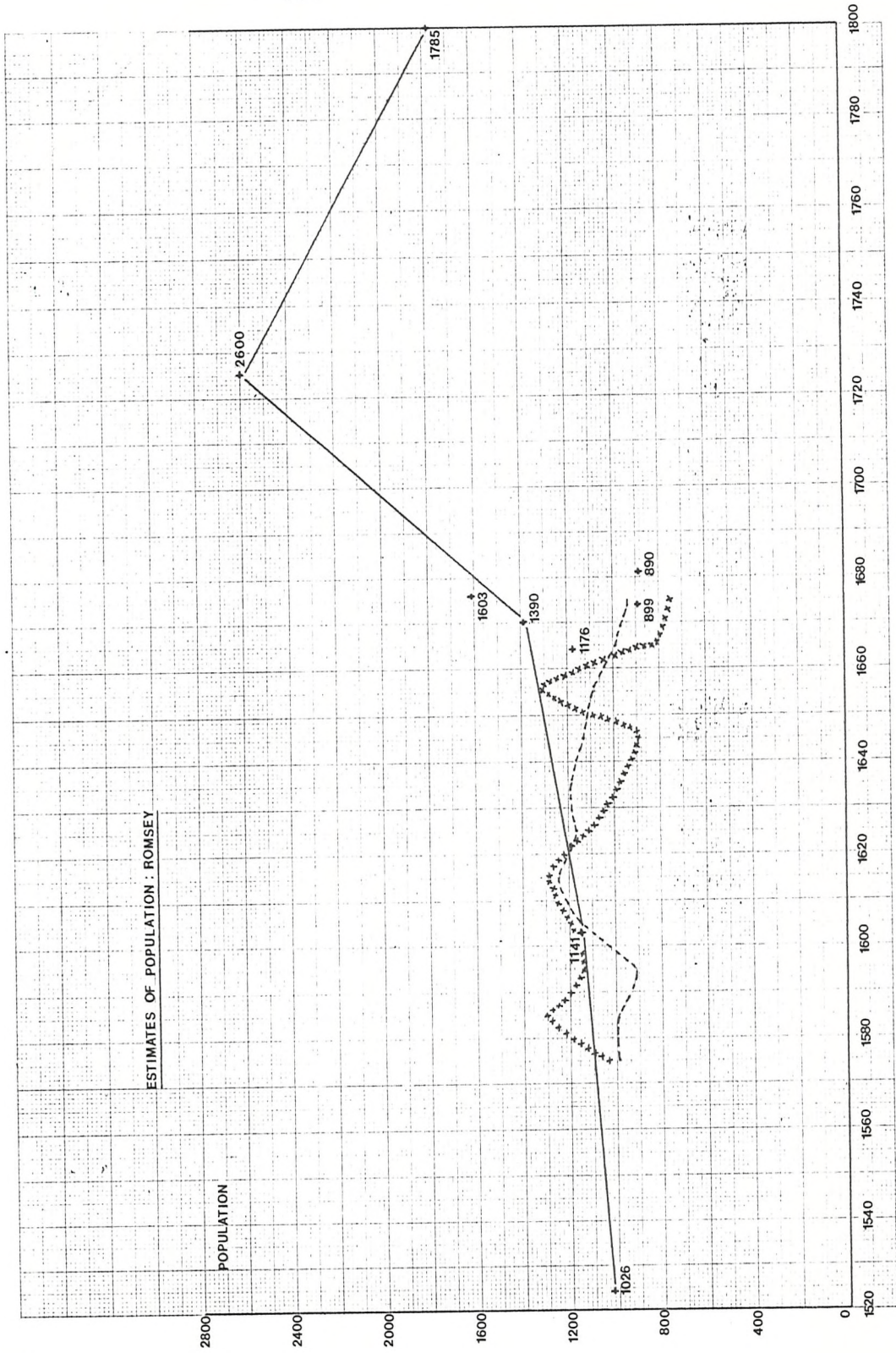


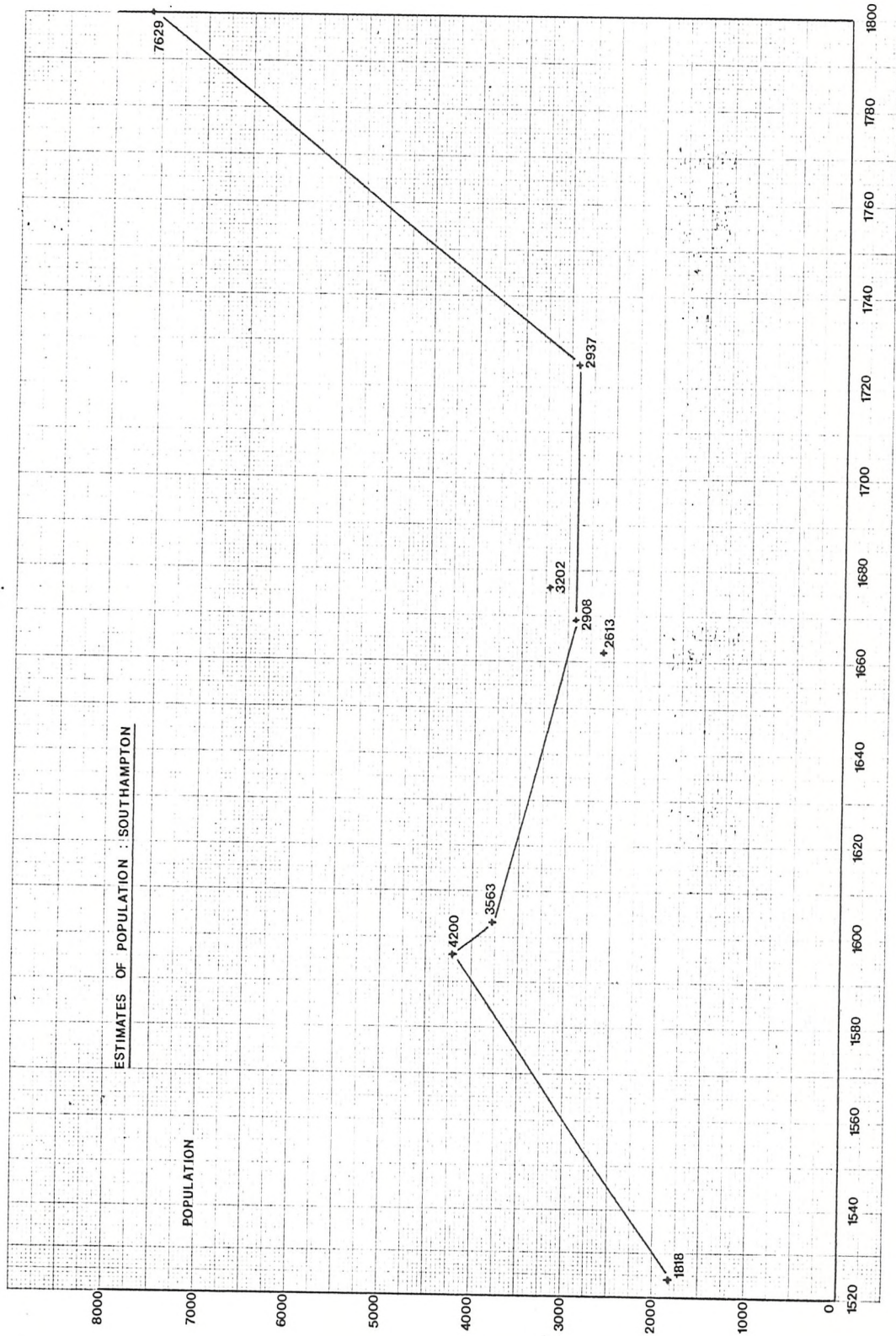





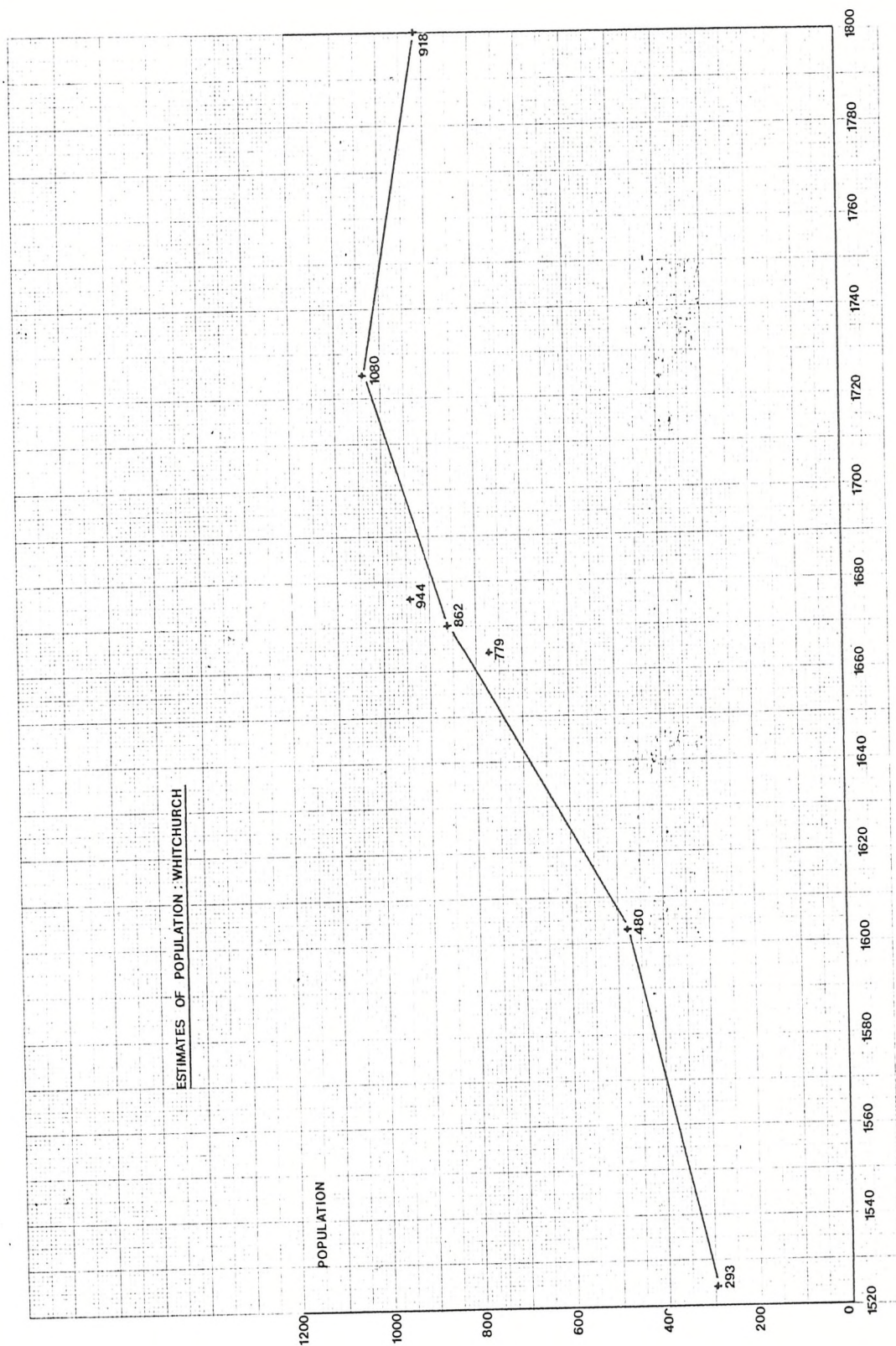


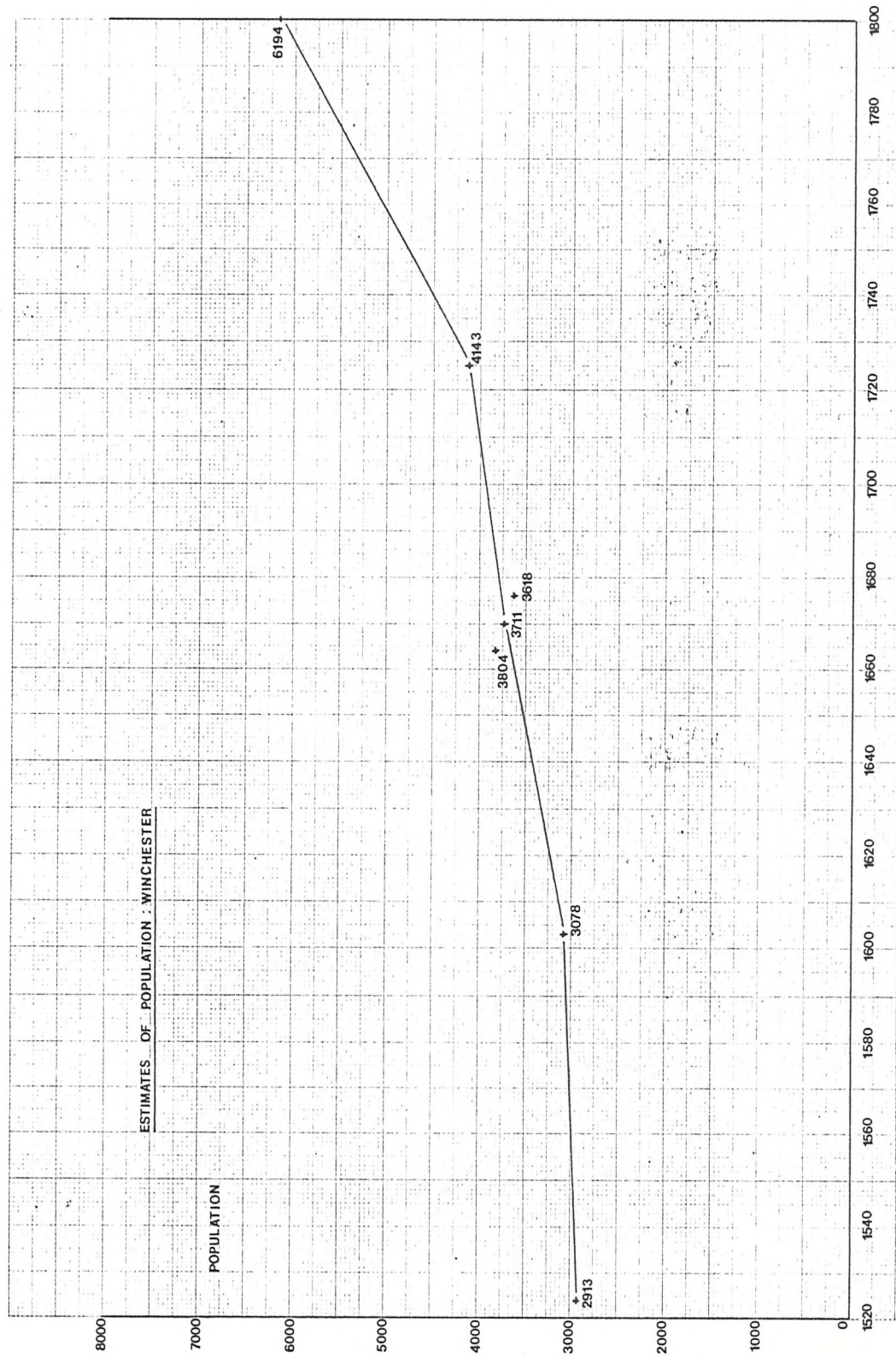










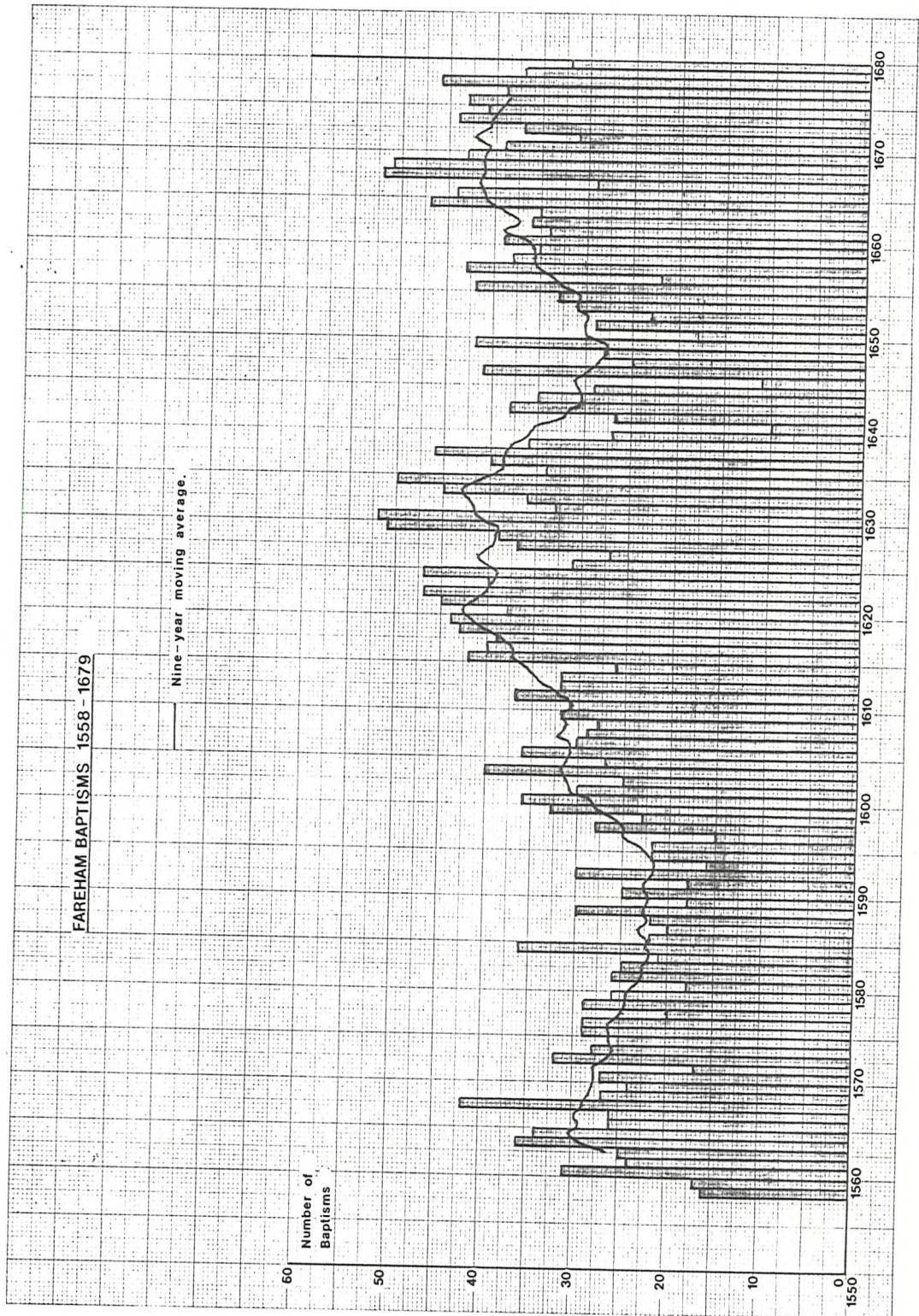


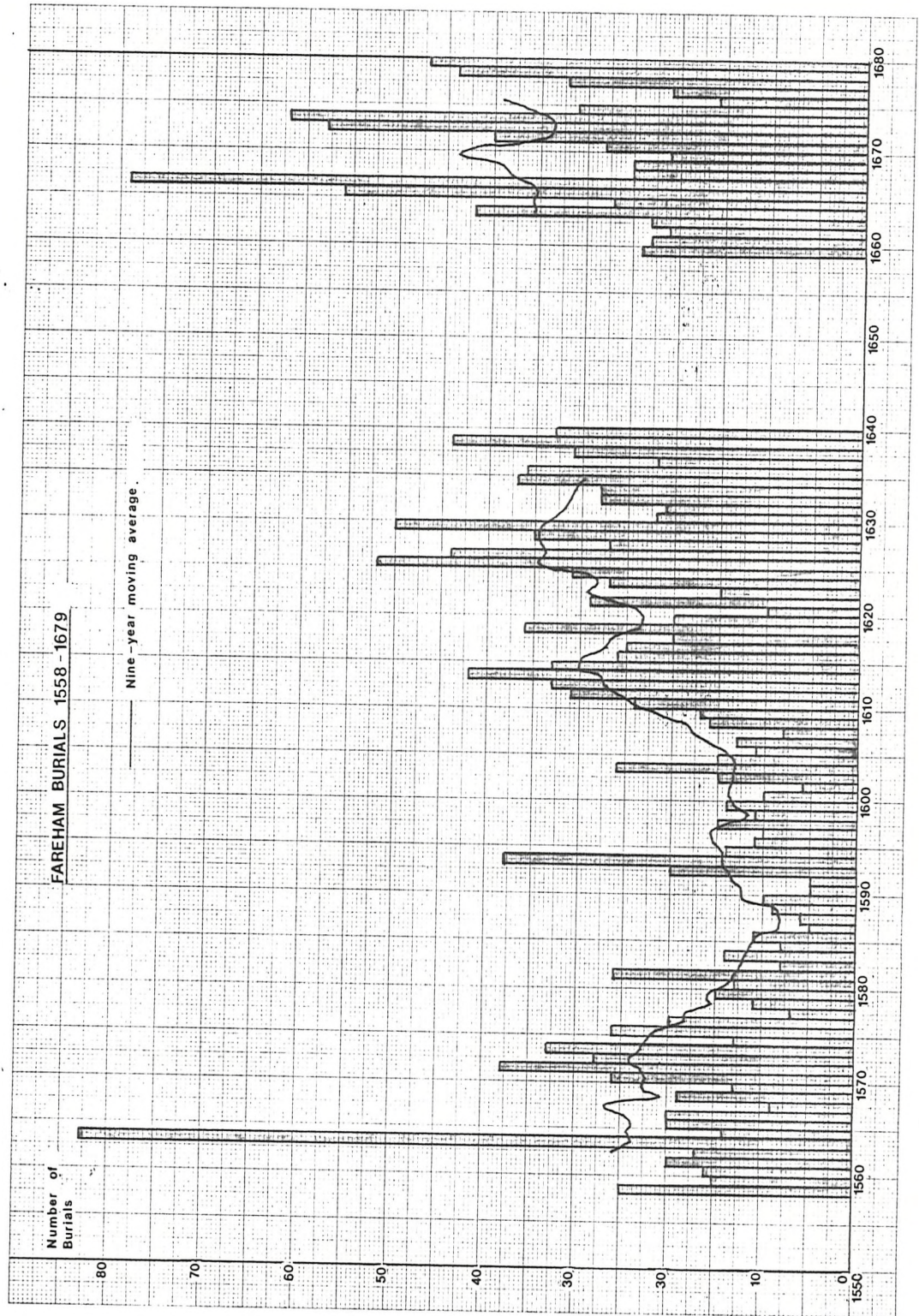
Appendix III : Dynamic Analysis

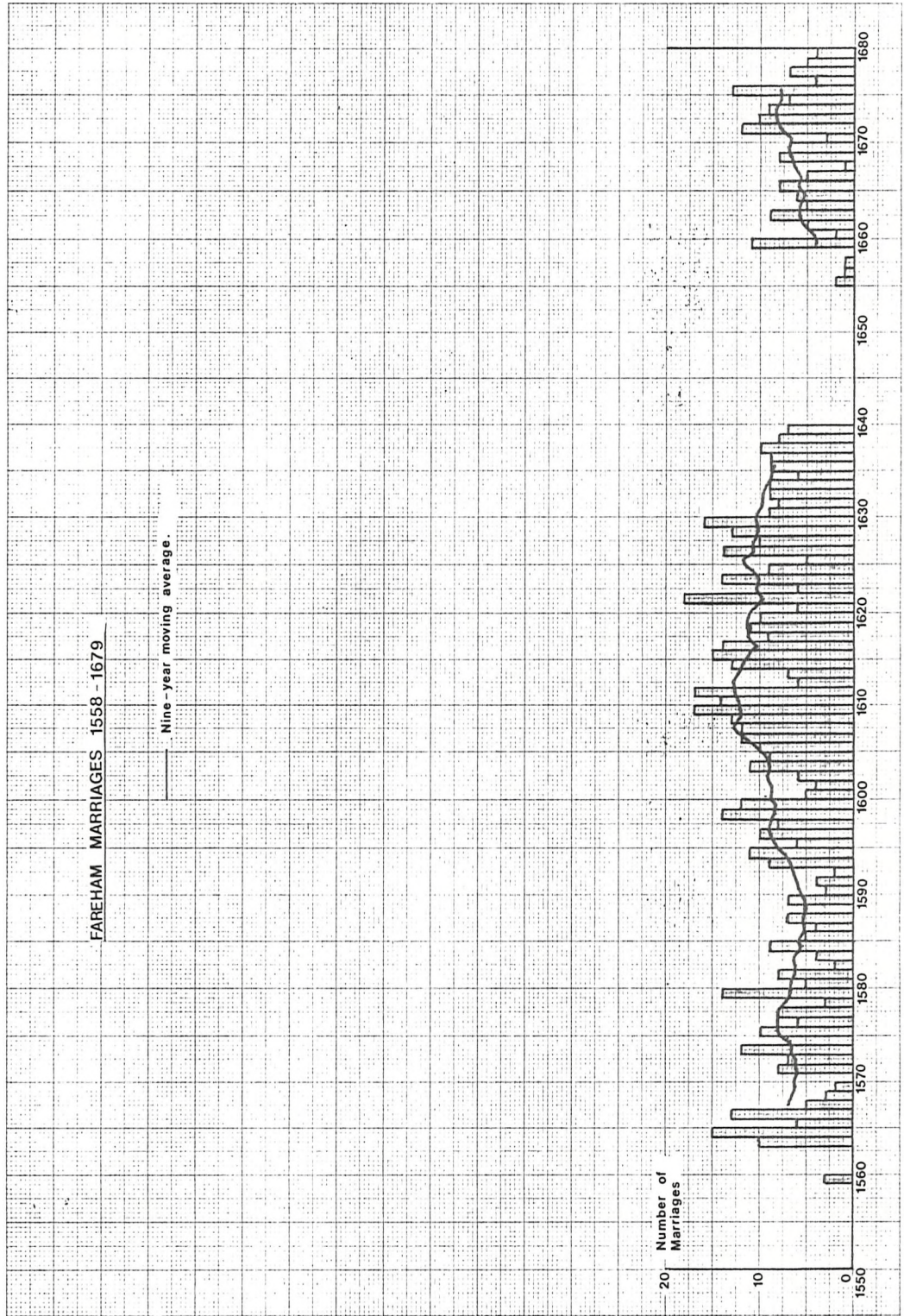
Graphs have been compiled based on data extracted from parish register evidence for six towns: Fareham, Kingsclere, Odiham, Petersfield, Ringwood and Romsey. In each case, the following graphs have been prepared:

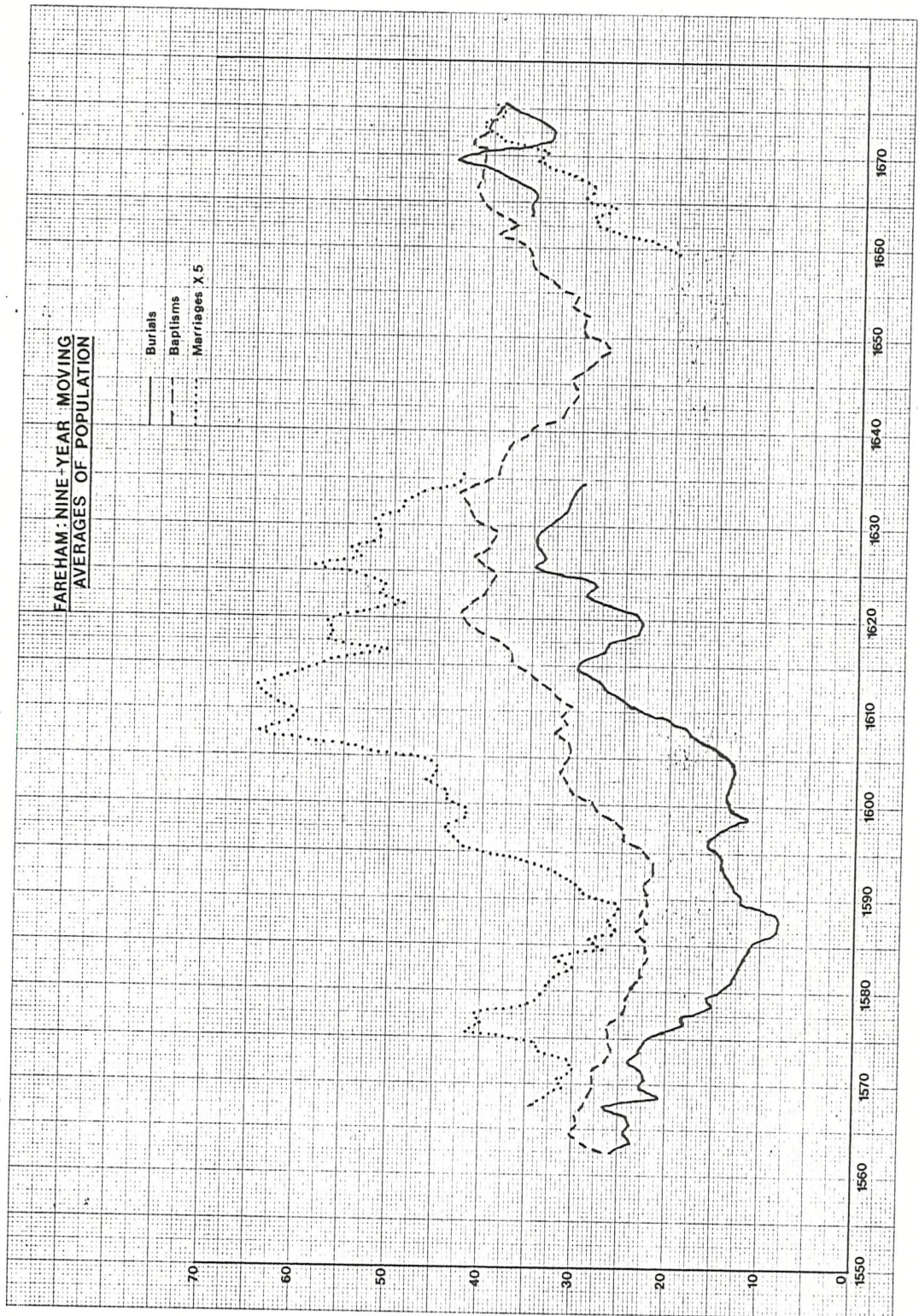
- (i) Annual Baptisms
- (ii) Annual Burials
- (iii) Annual Marriages
- (iv) Nine-year Moving Averages of Baptisms, Burials and Marriages
- (v) Baptisms per 100 Burials
- (vi) Annual Surplus of Baptisms or Burials.

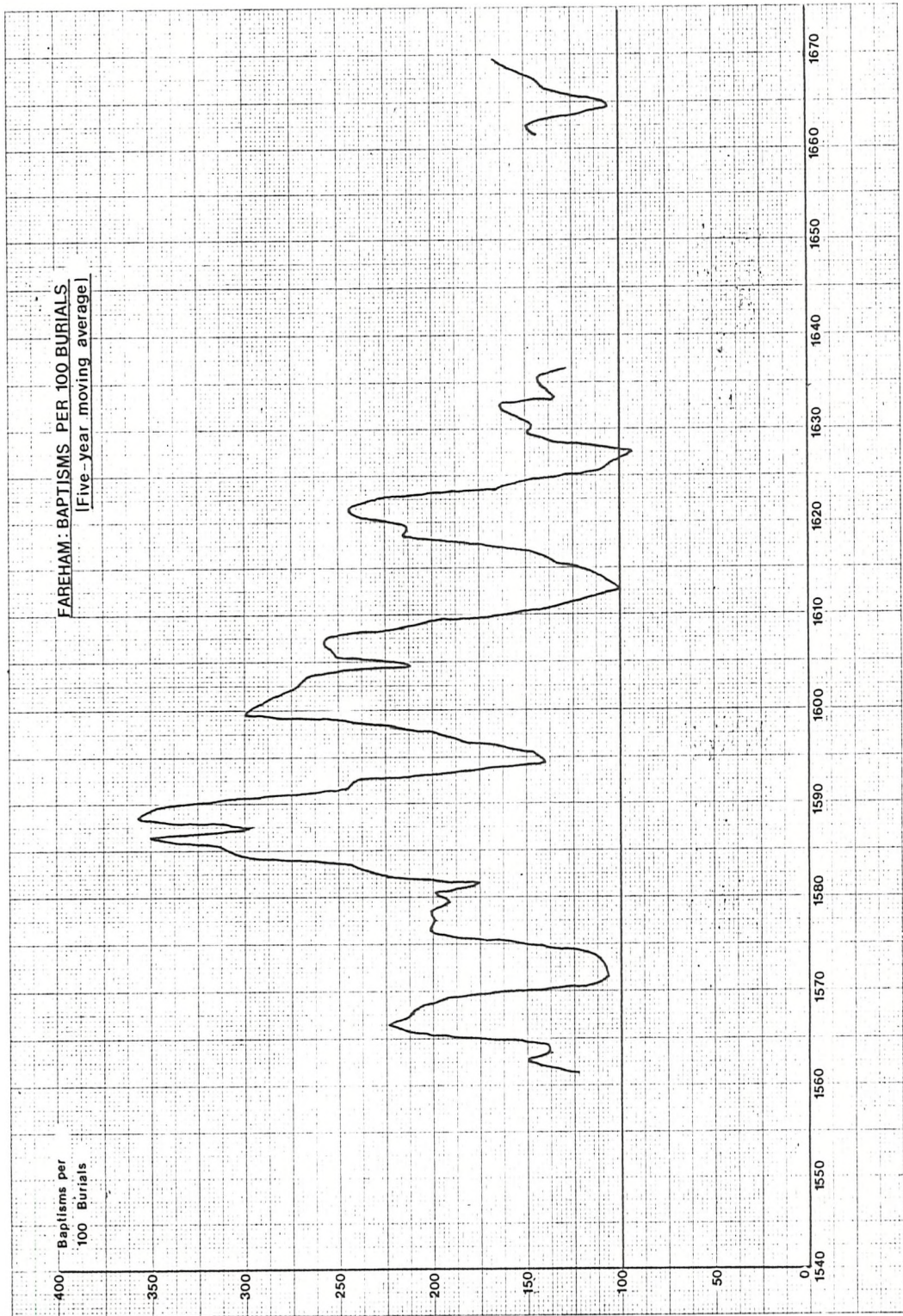
Analysis of these graphs is included in Section II, Part II.




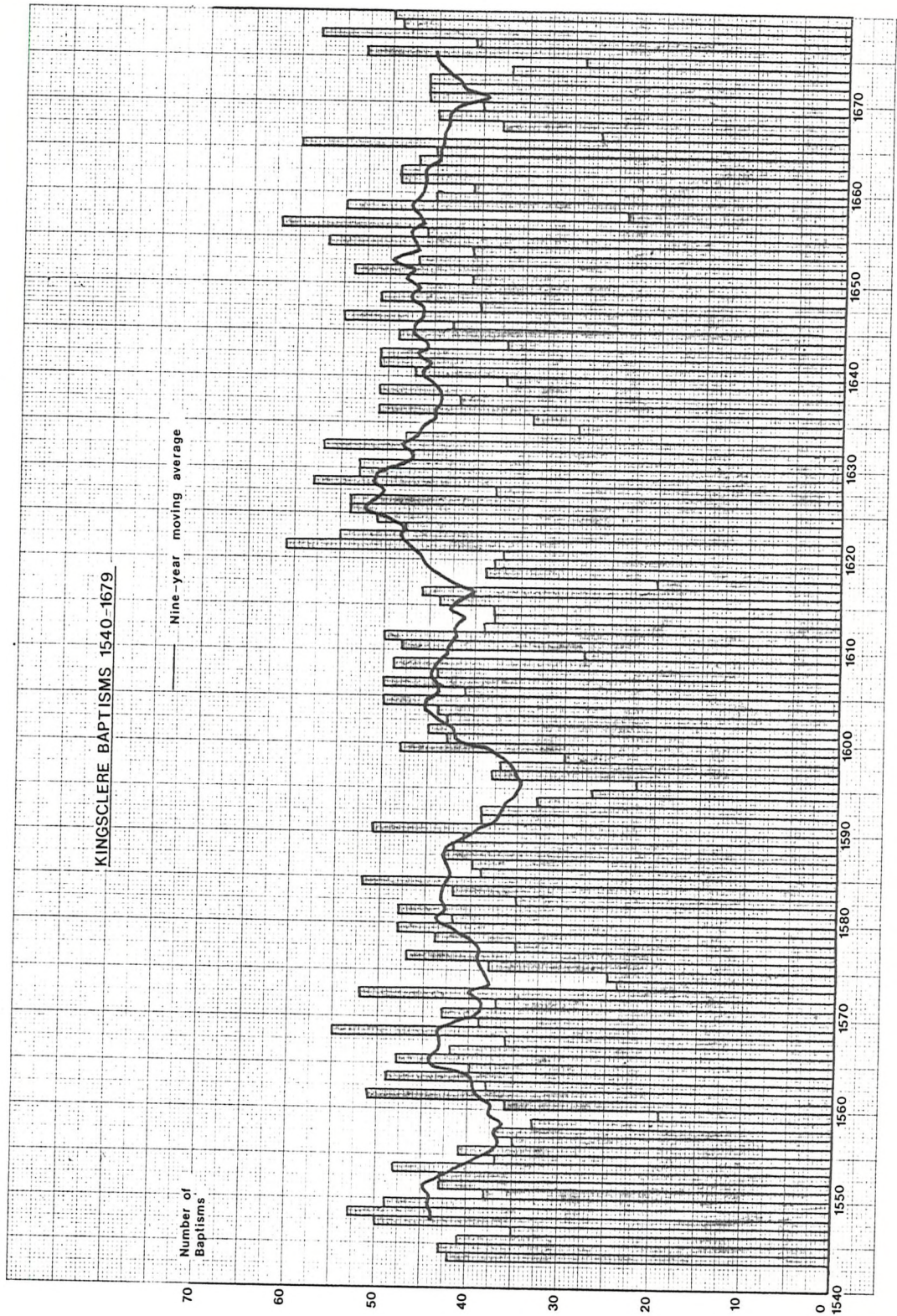


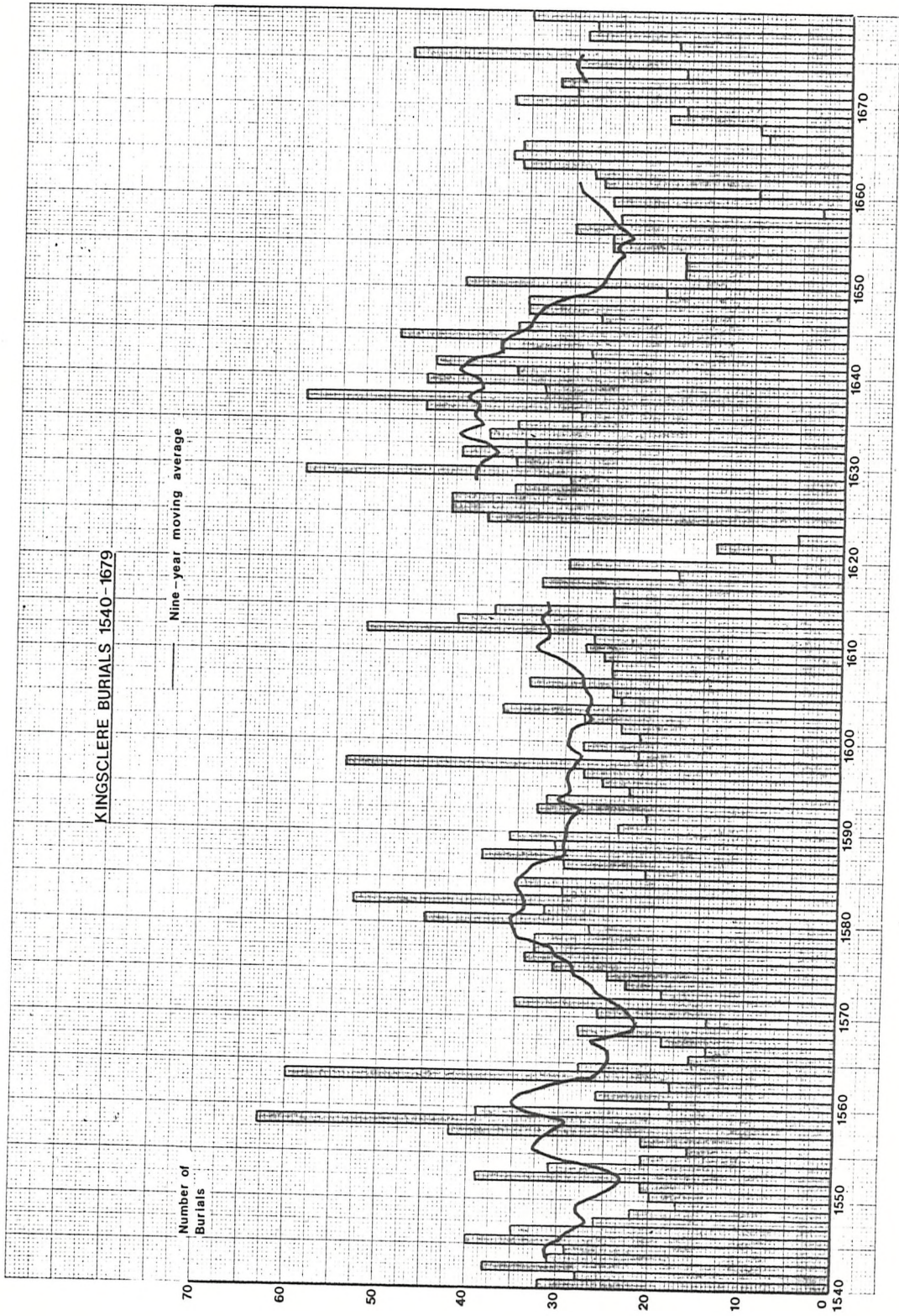


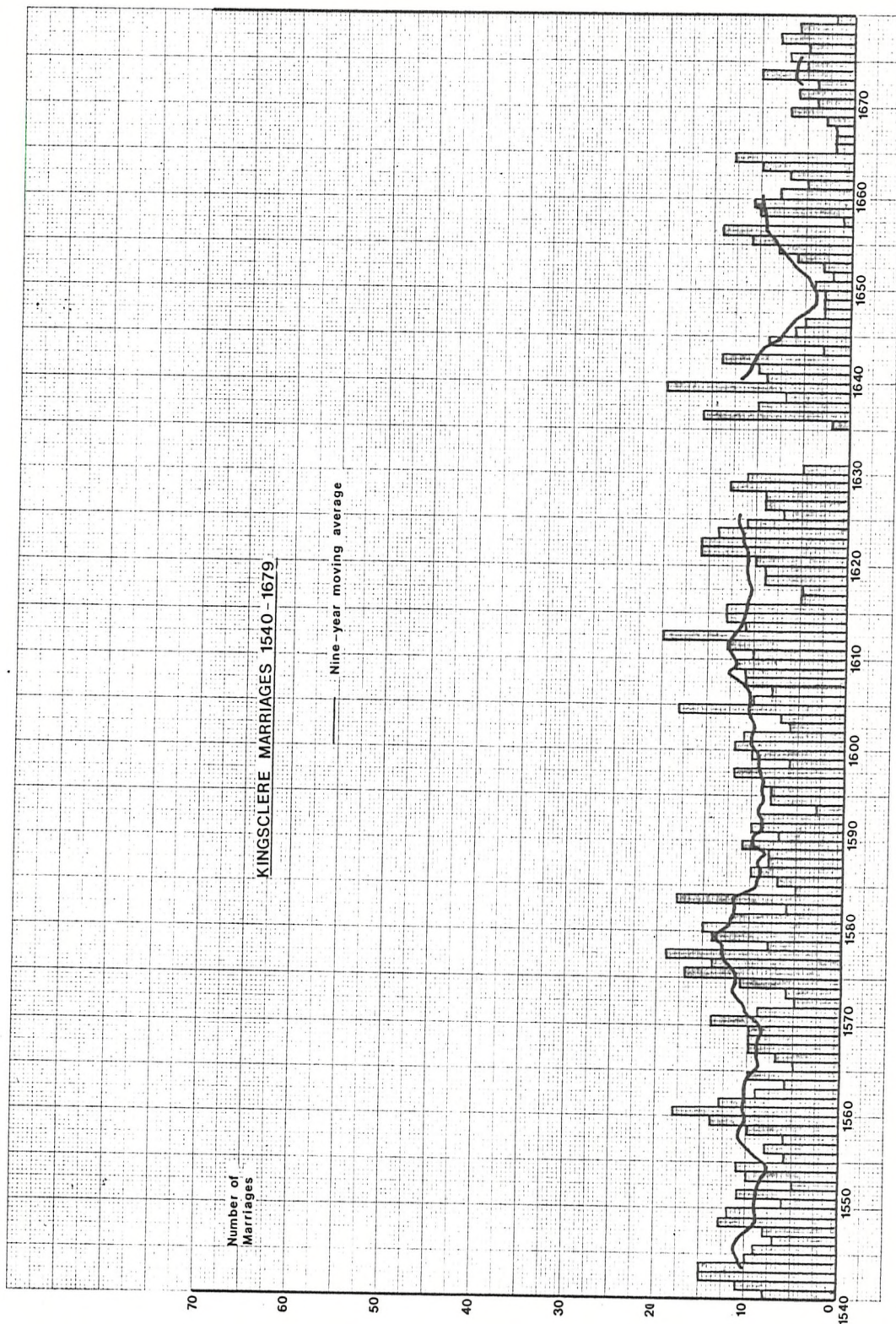


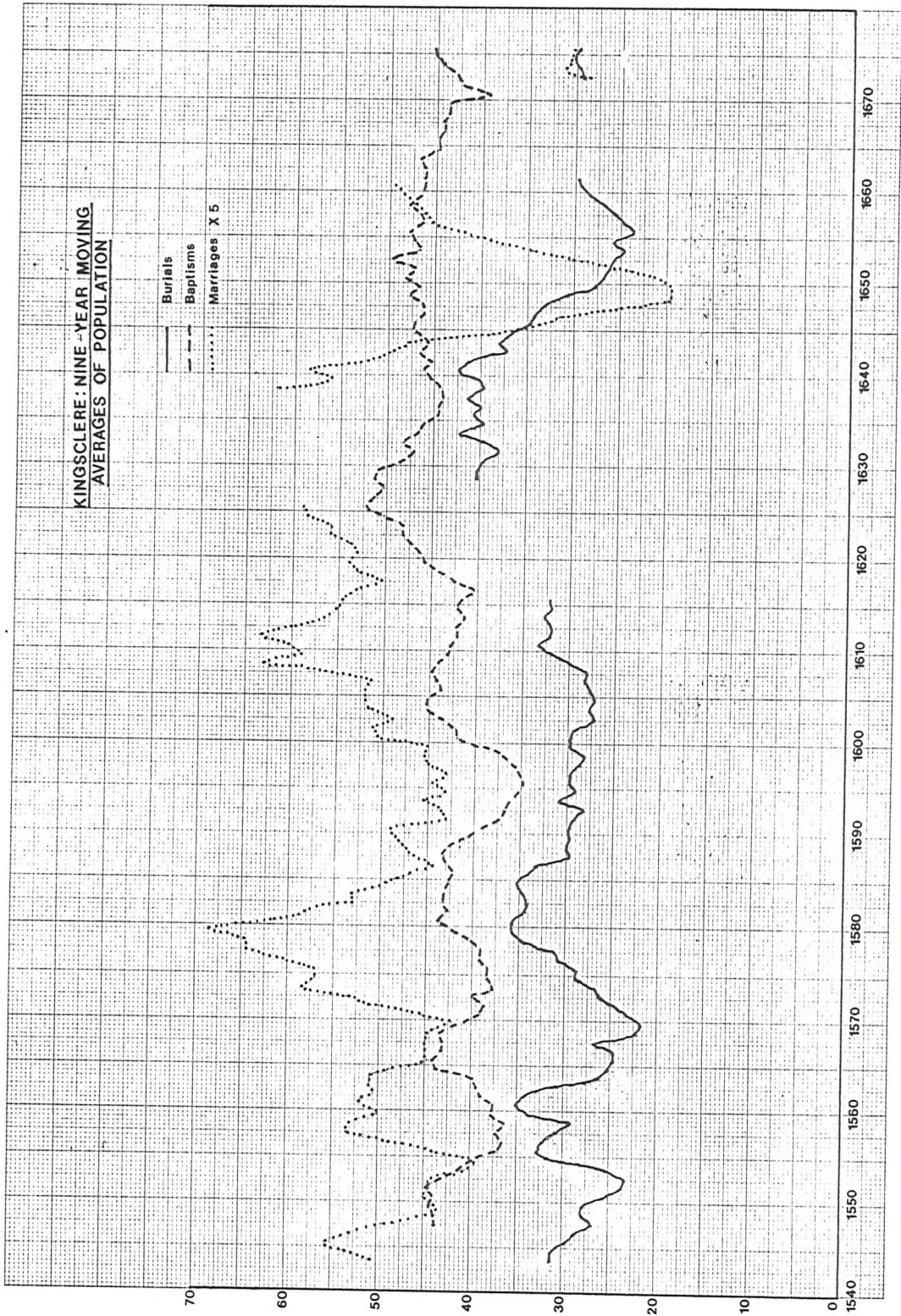


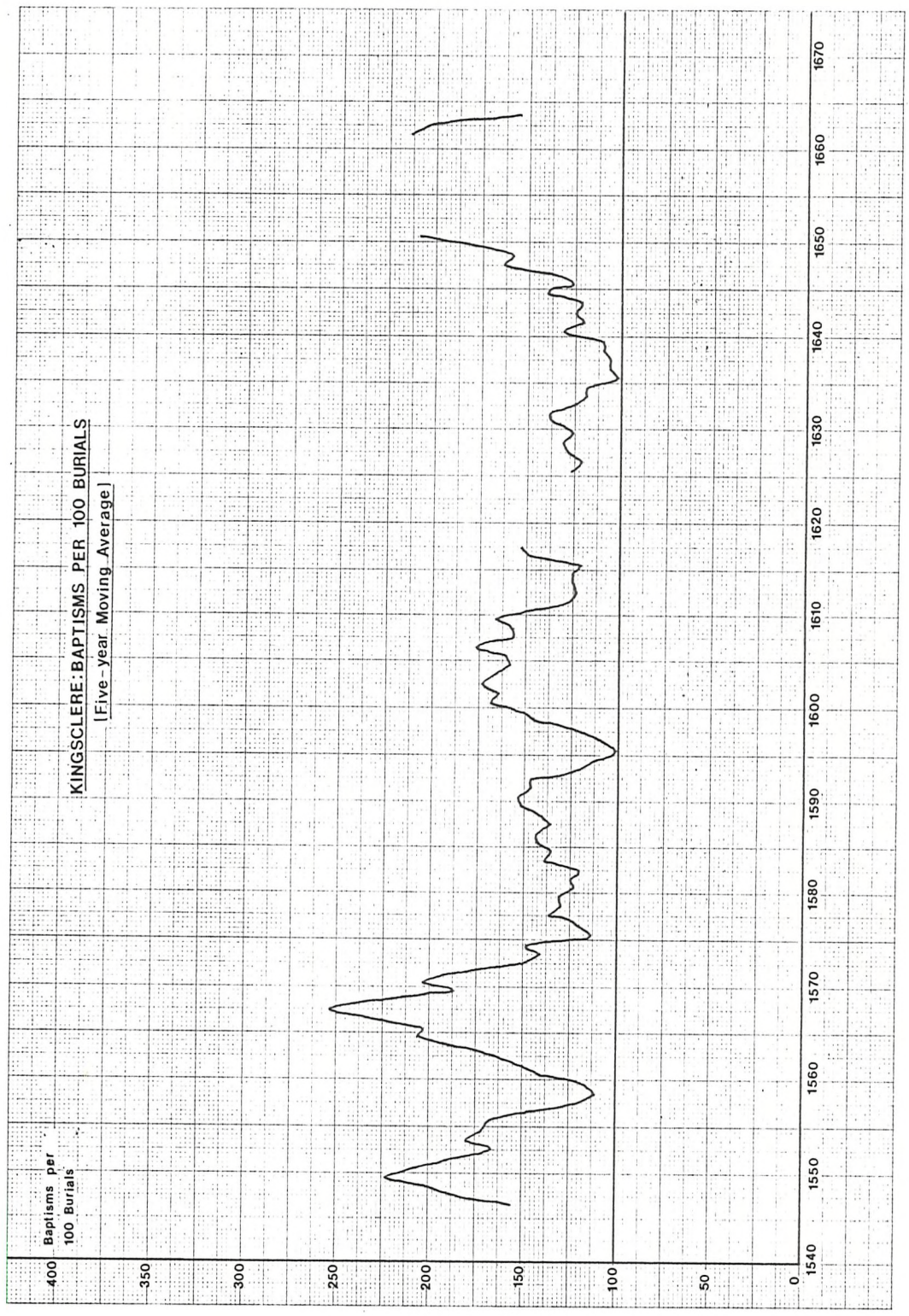


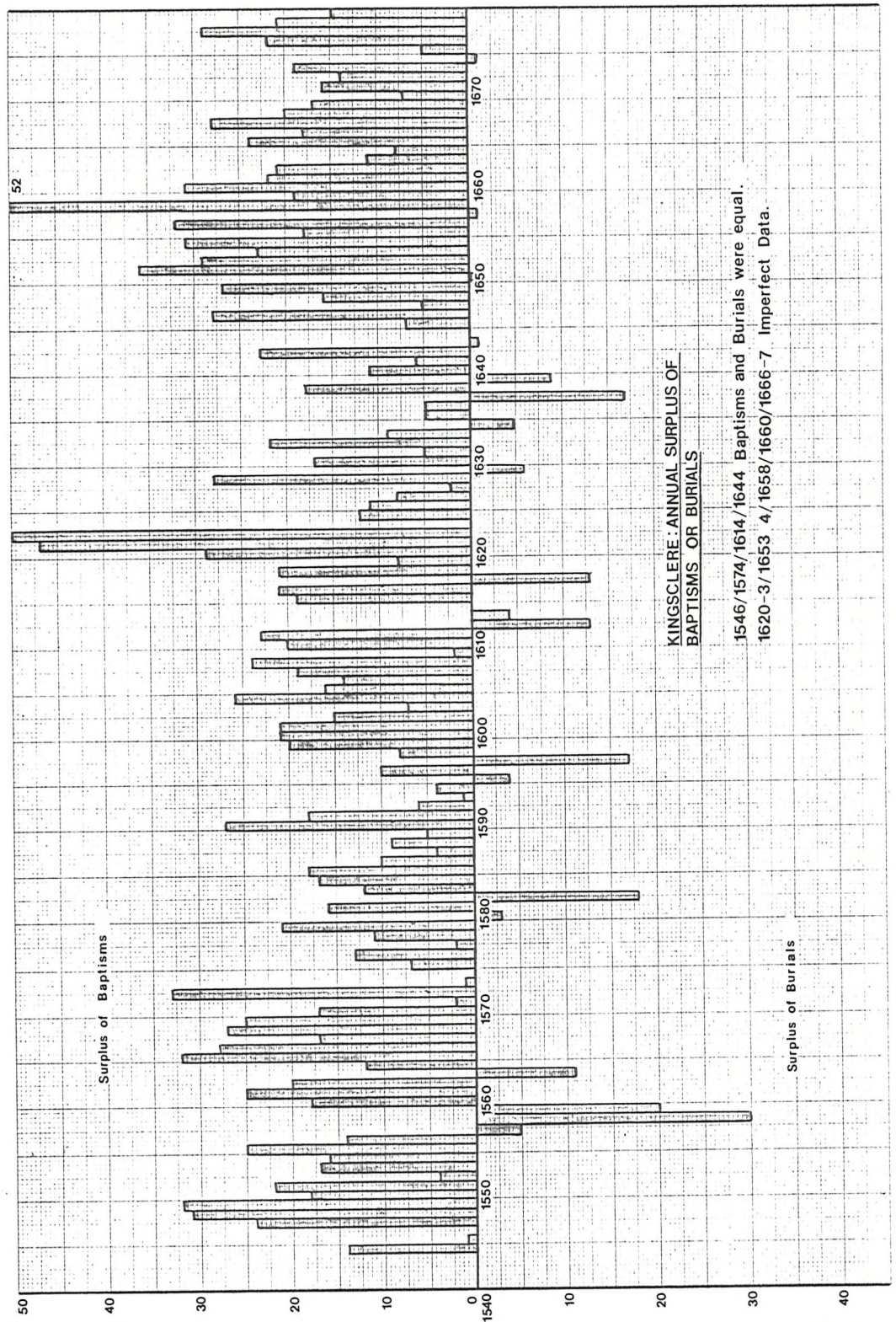


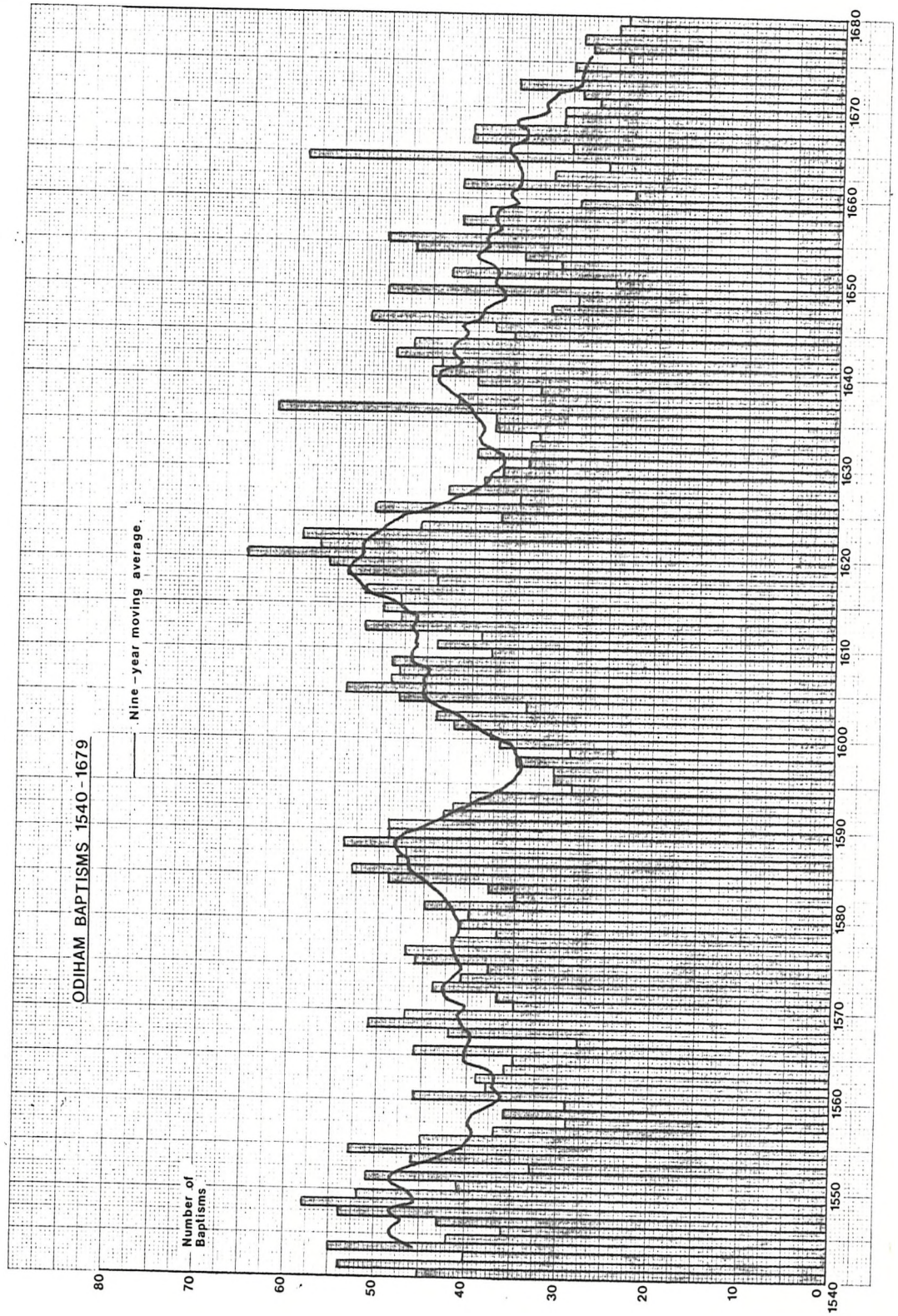


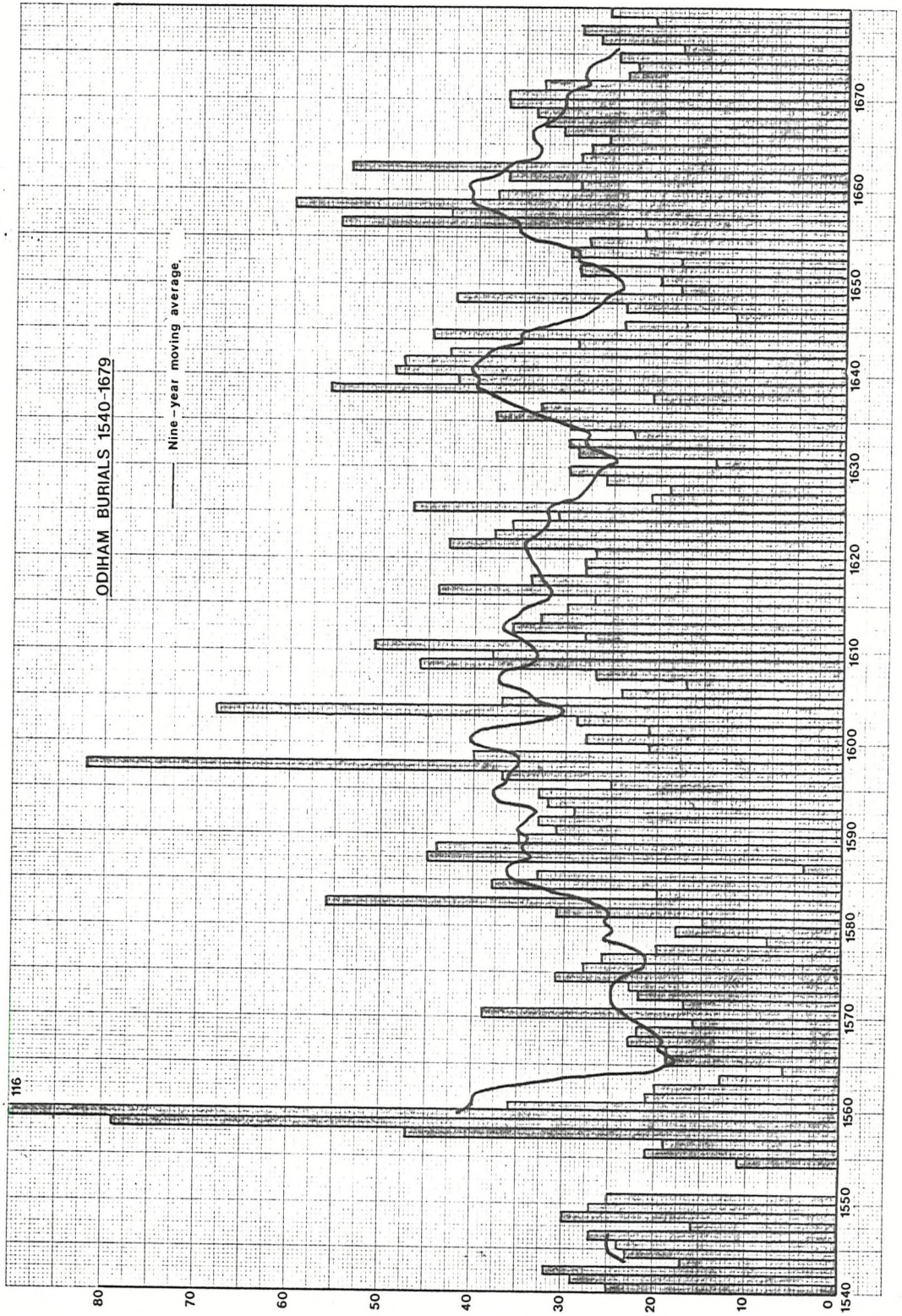


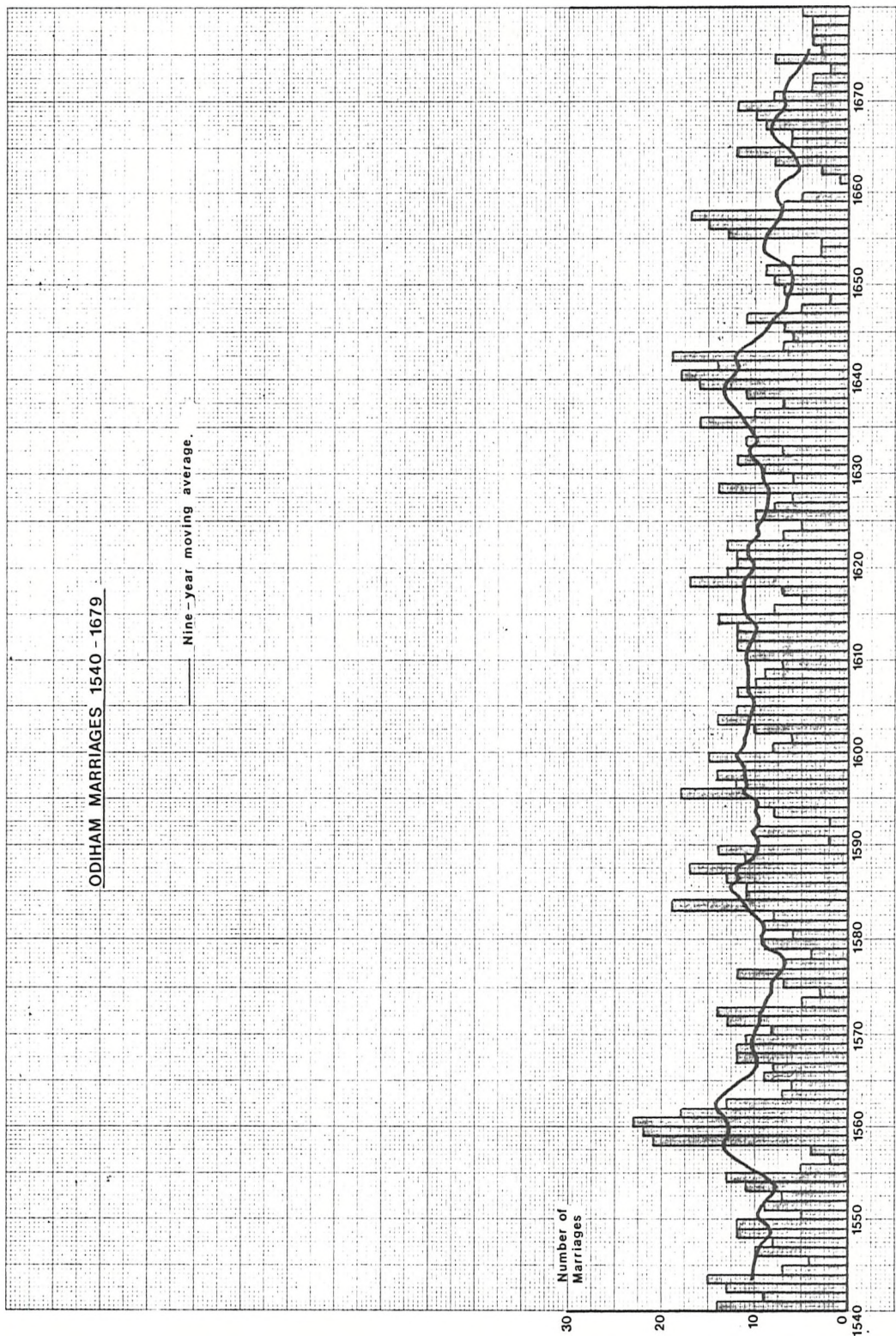


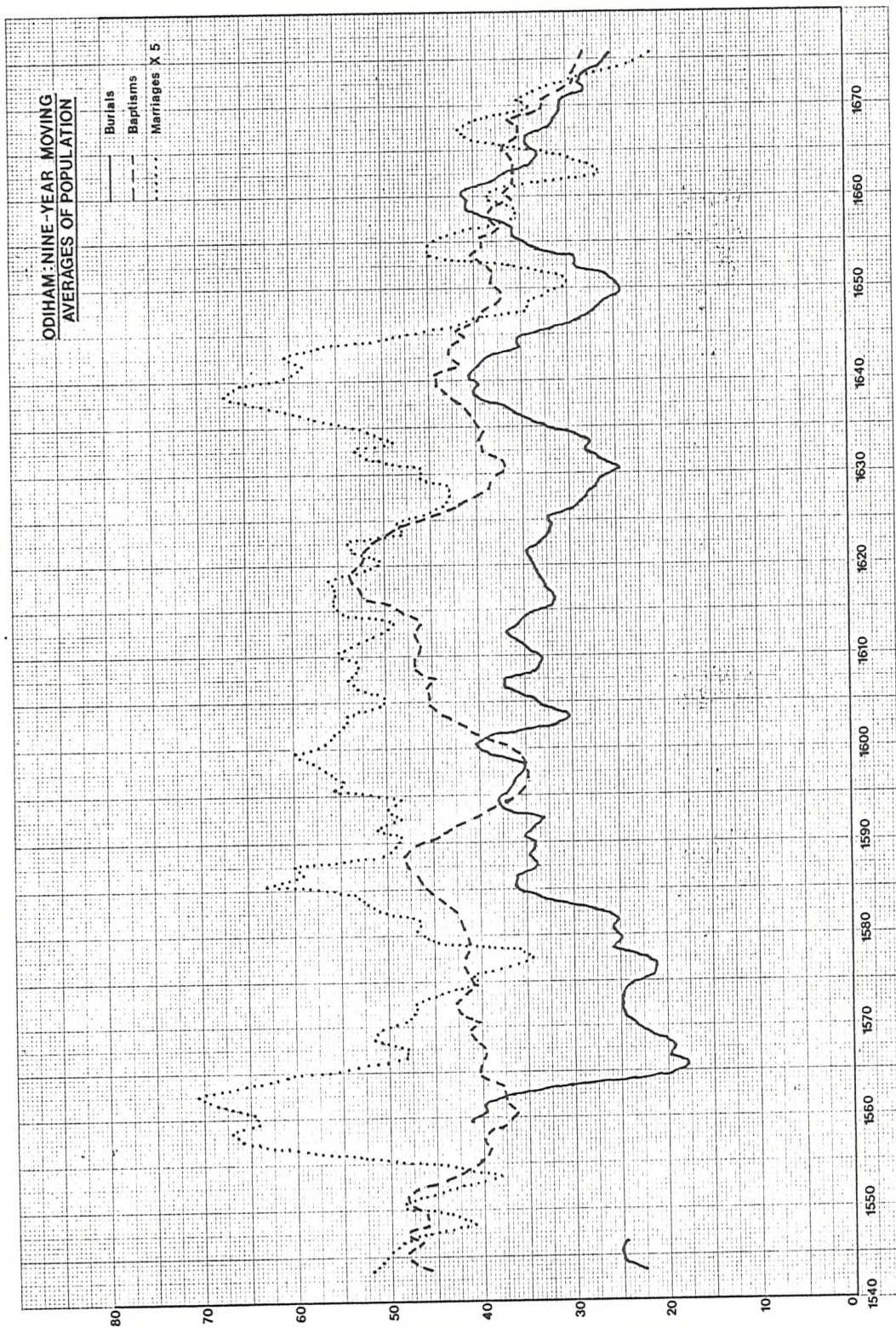


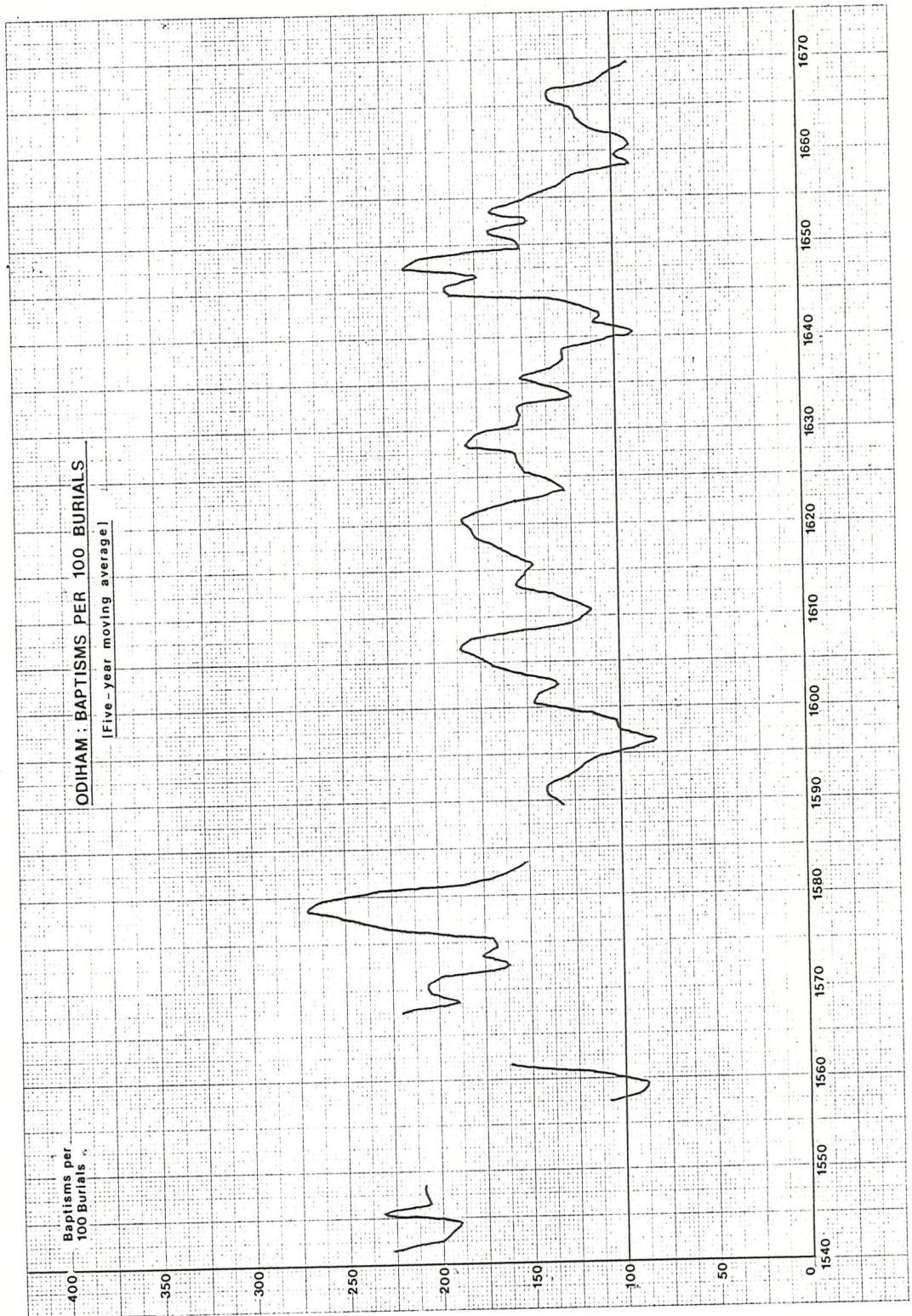


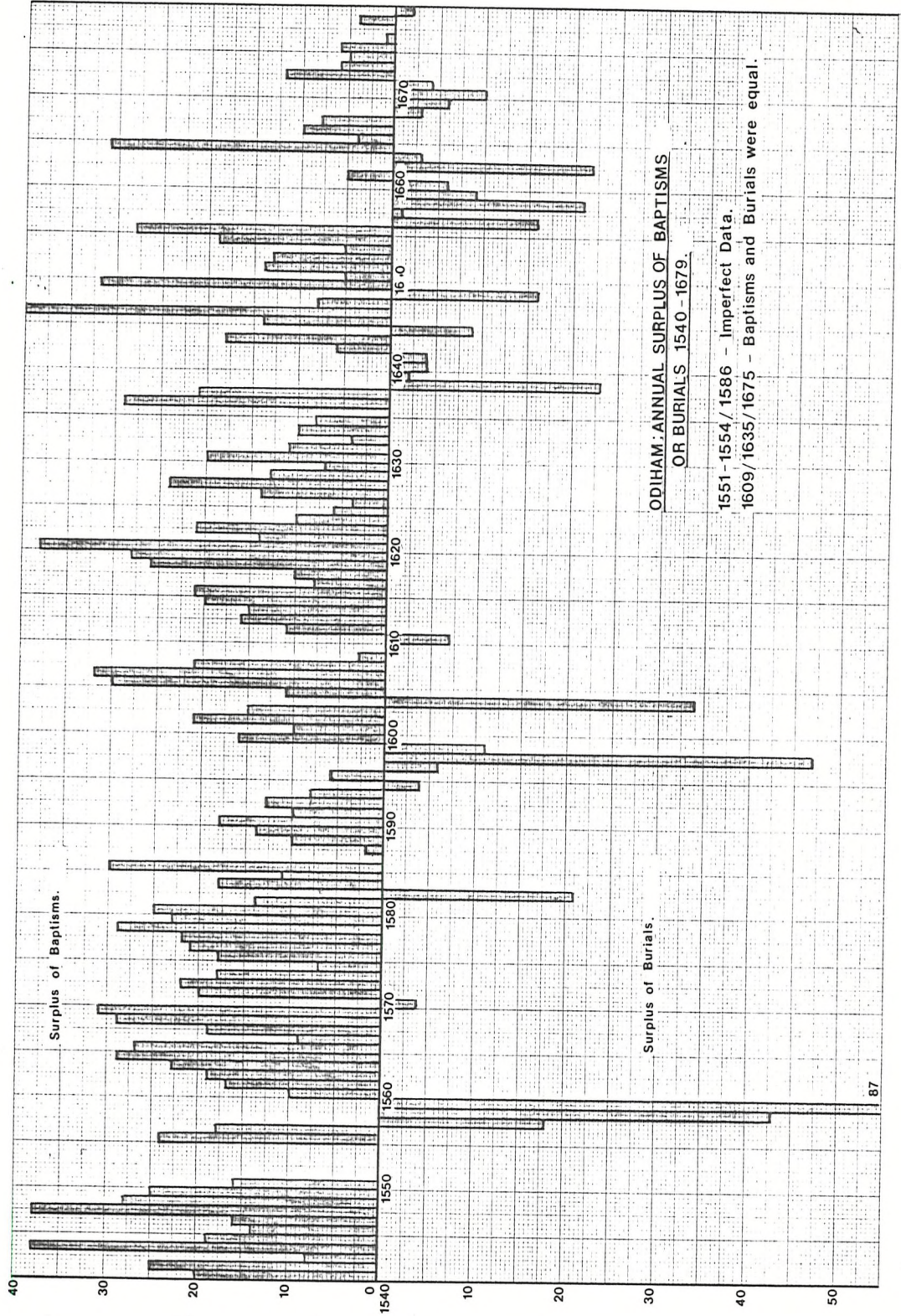


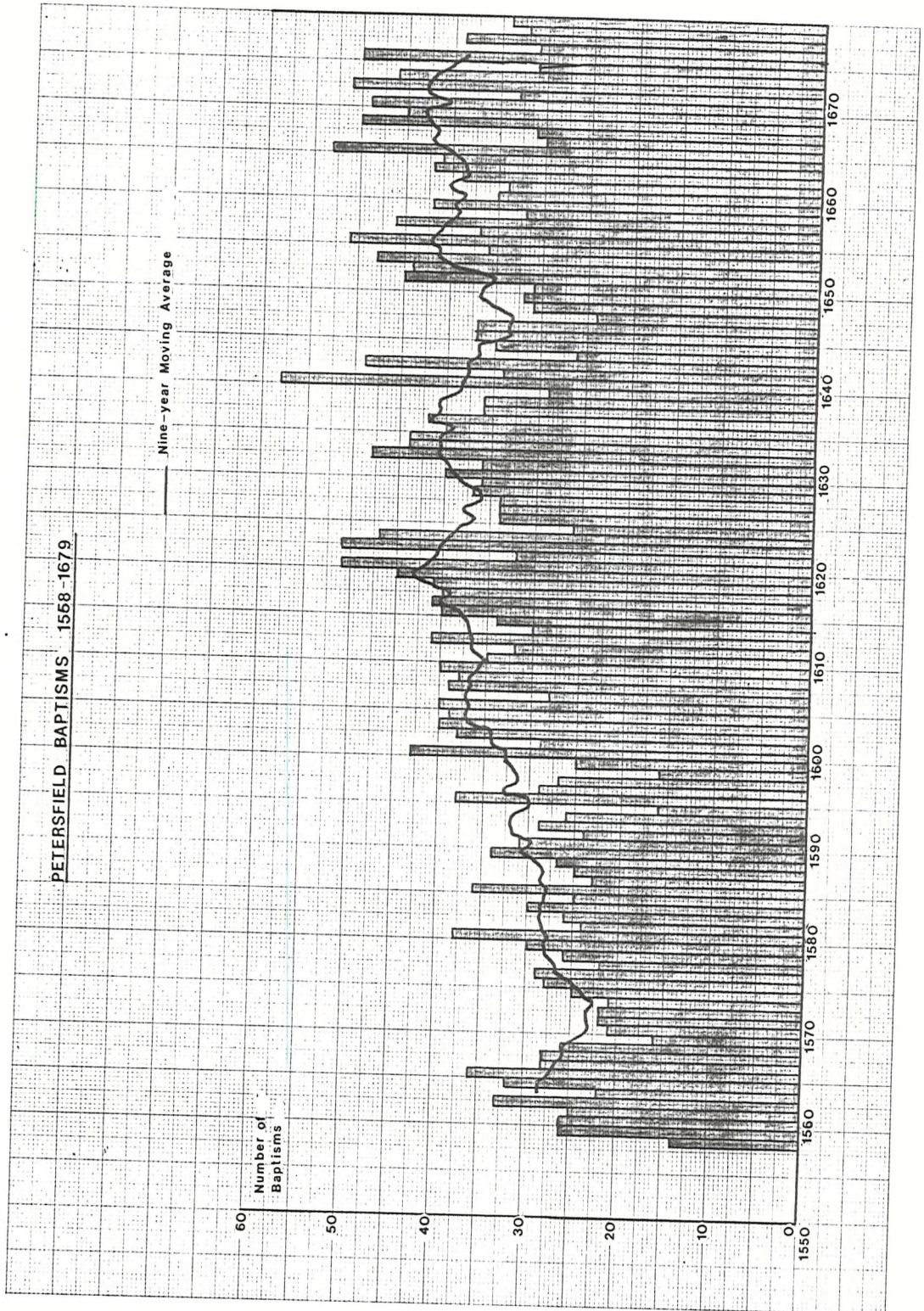


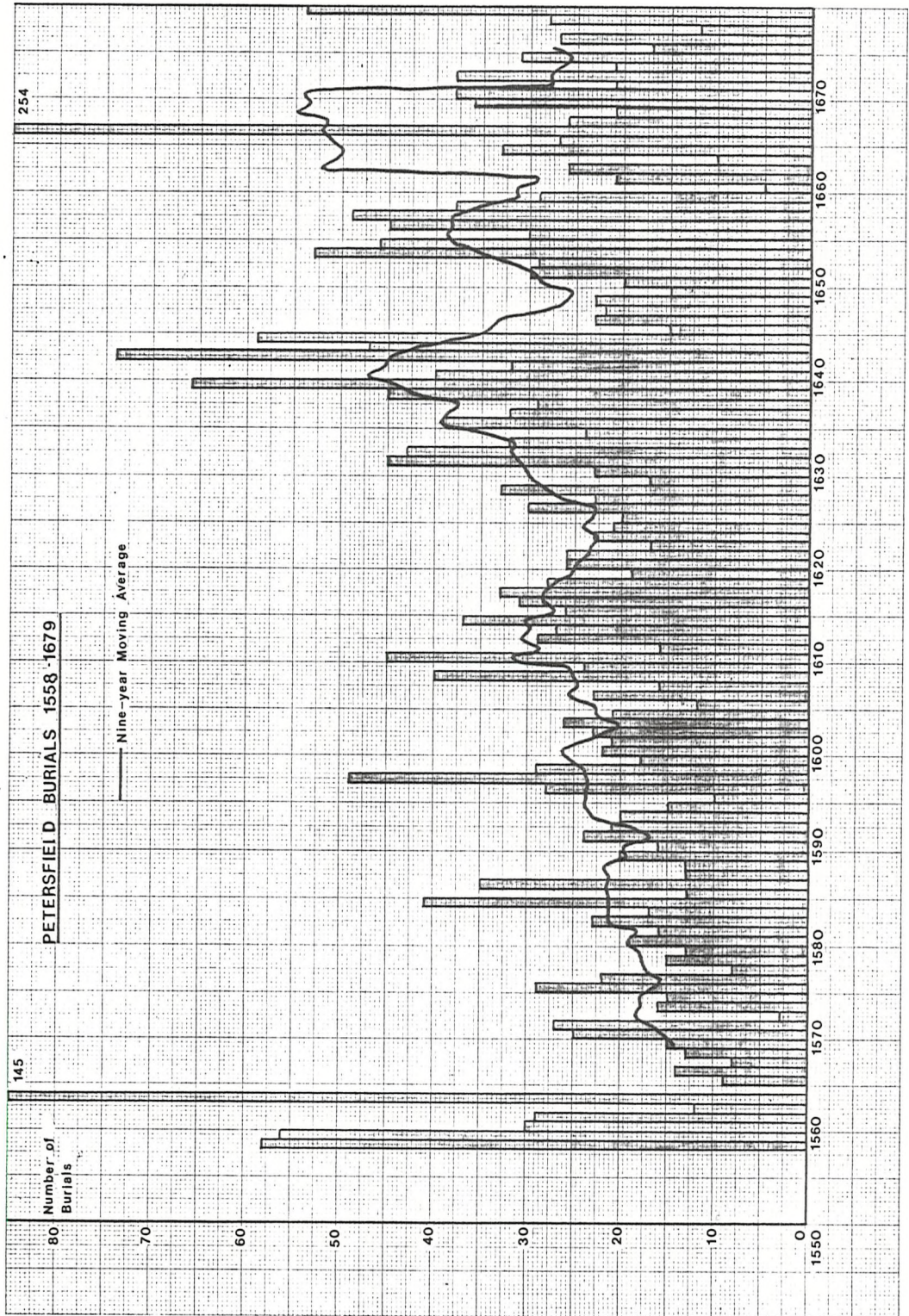


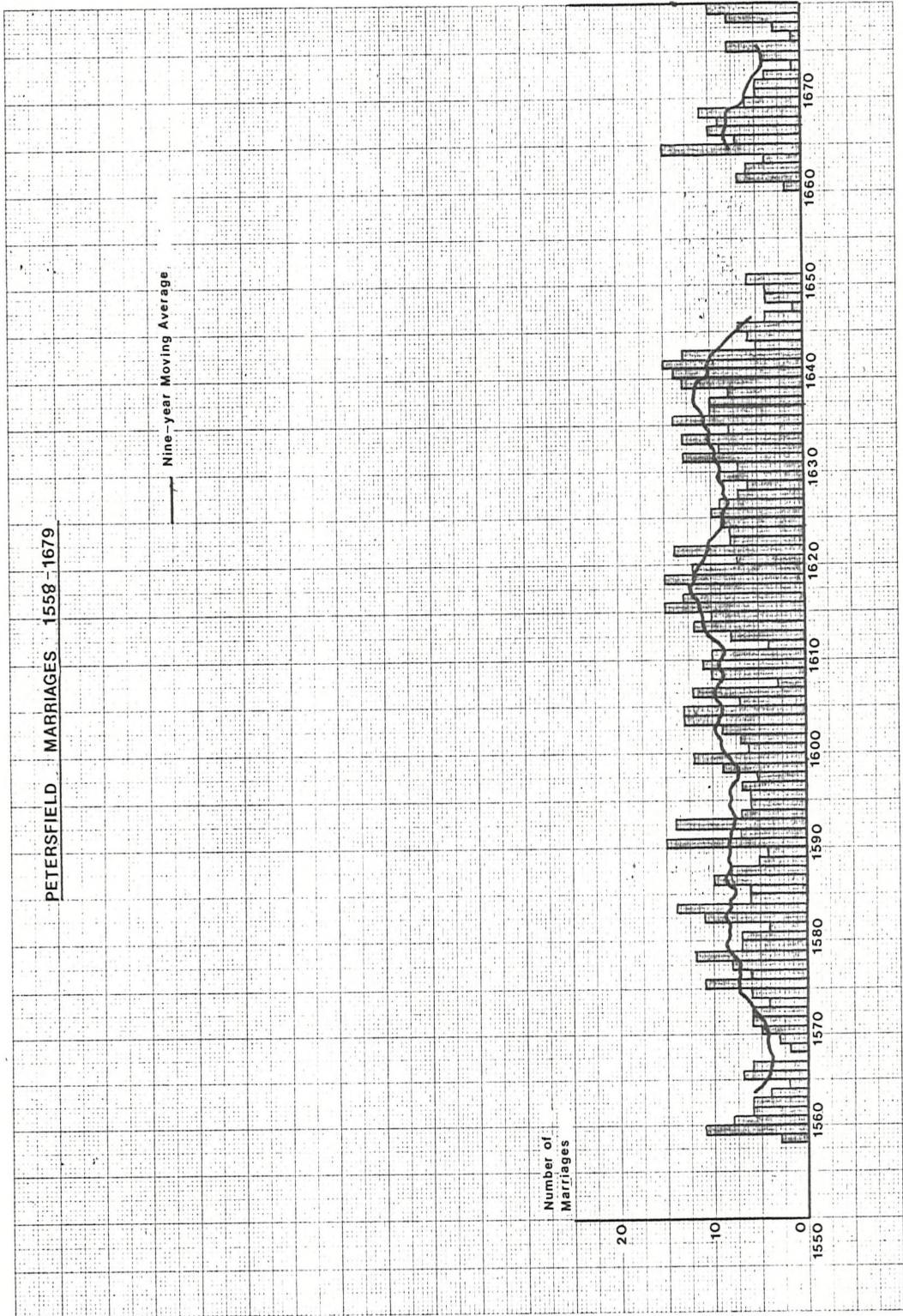


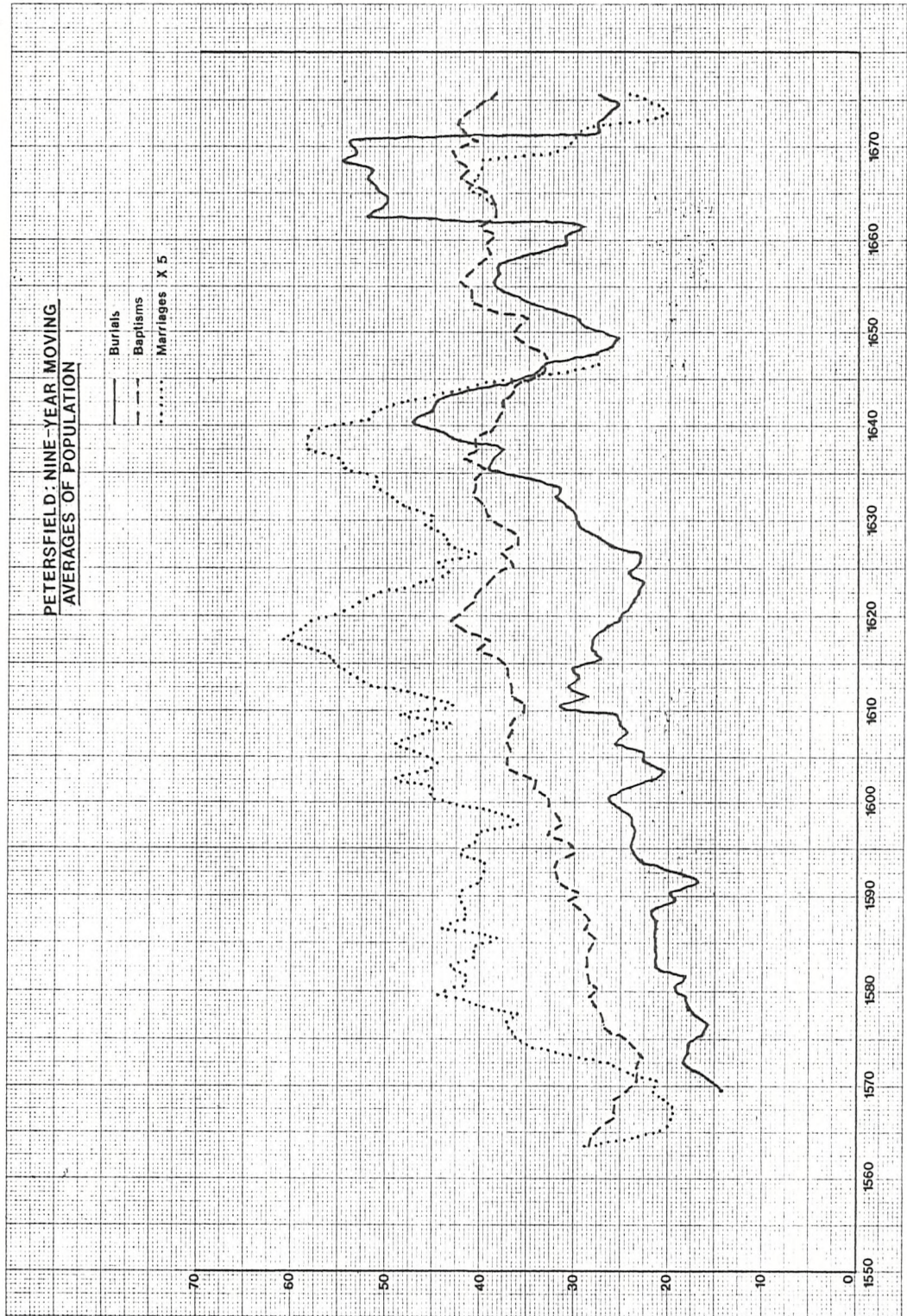


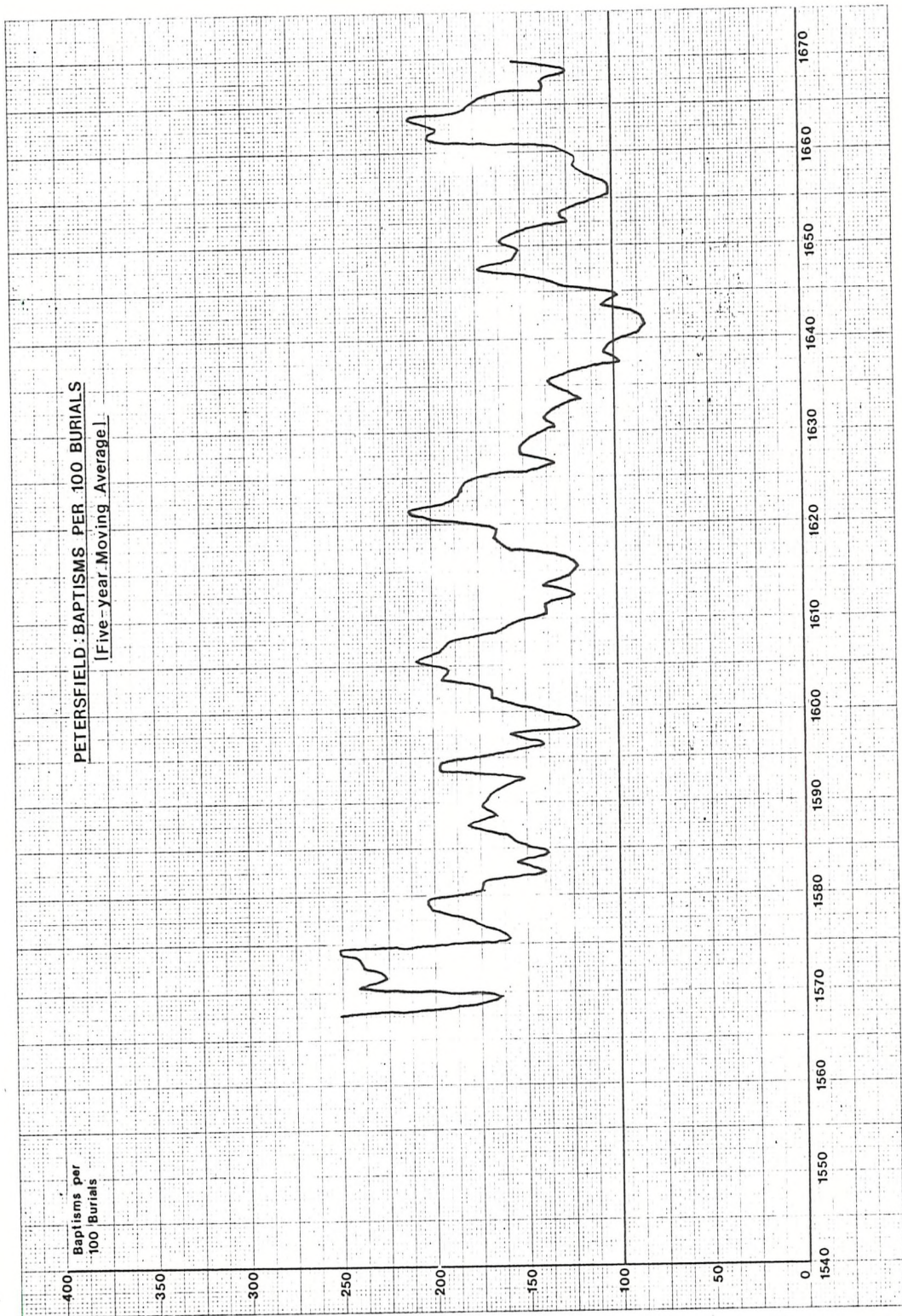








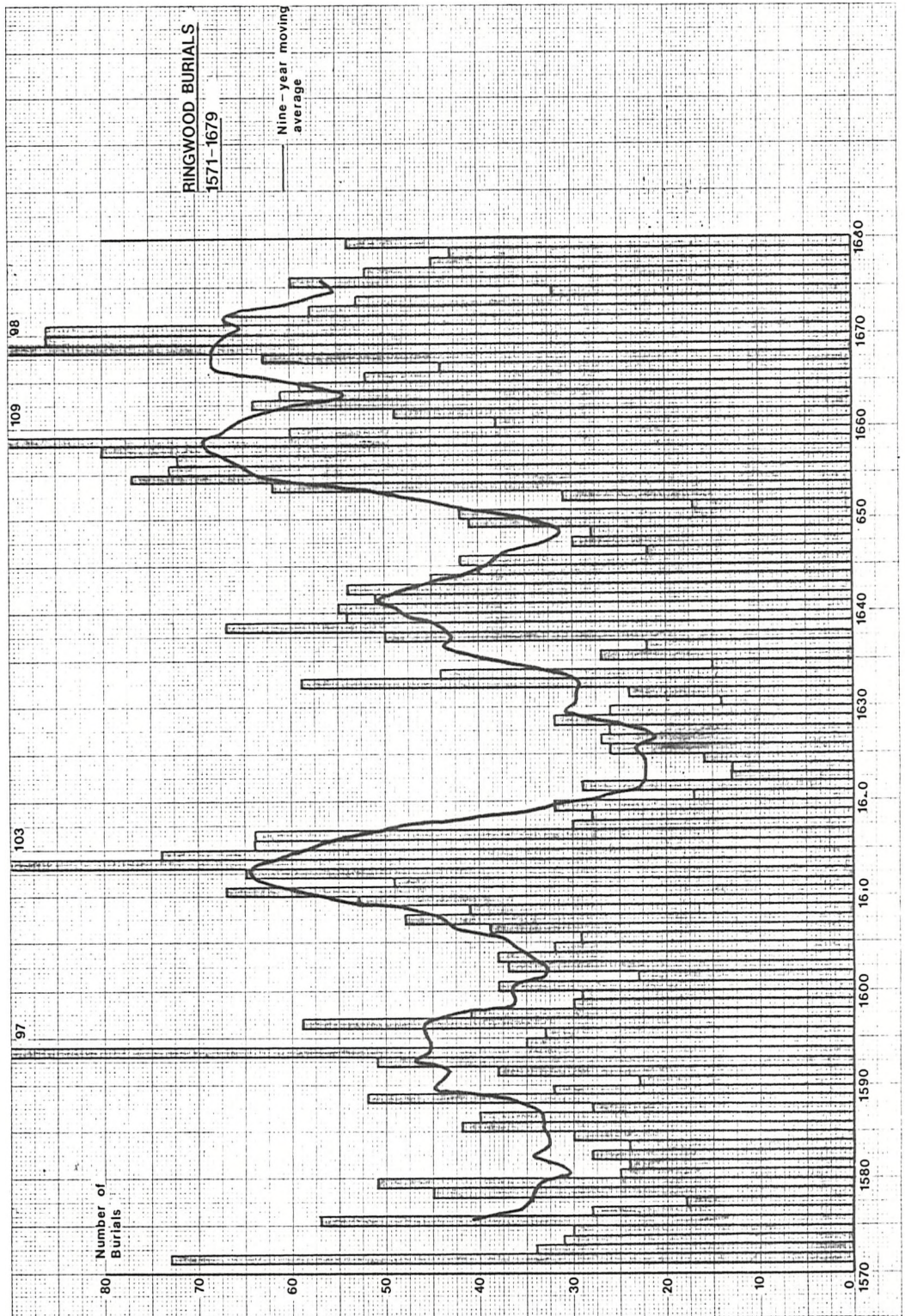


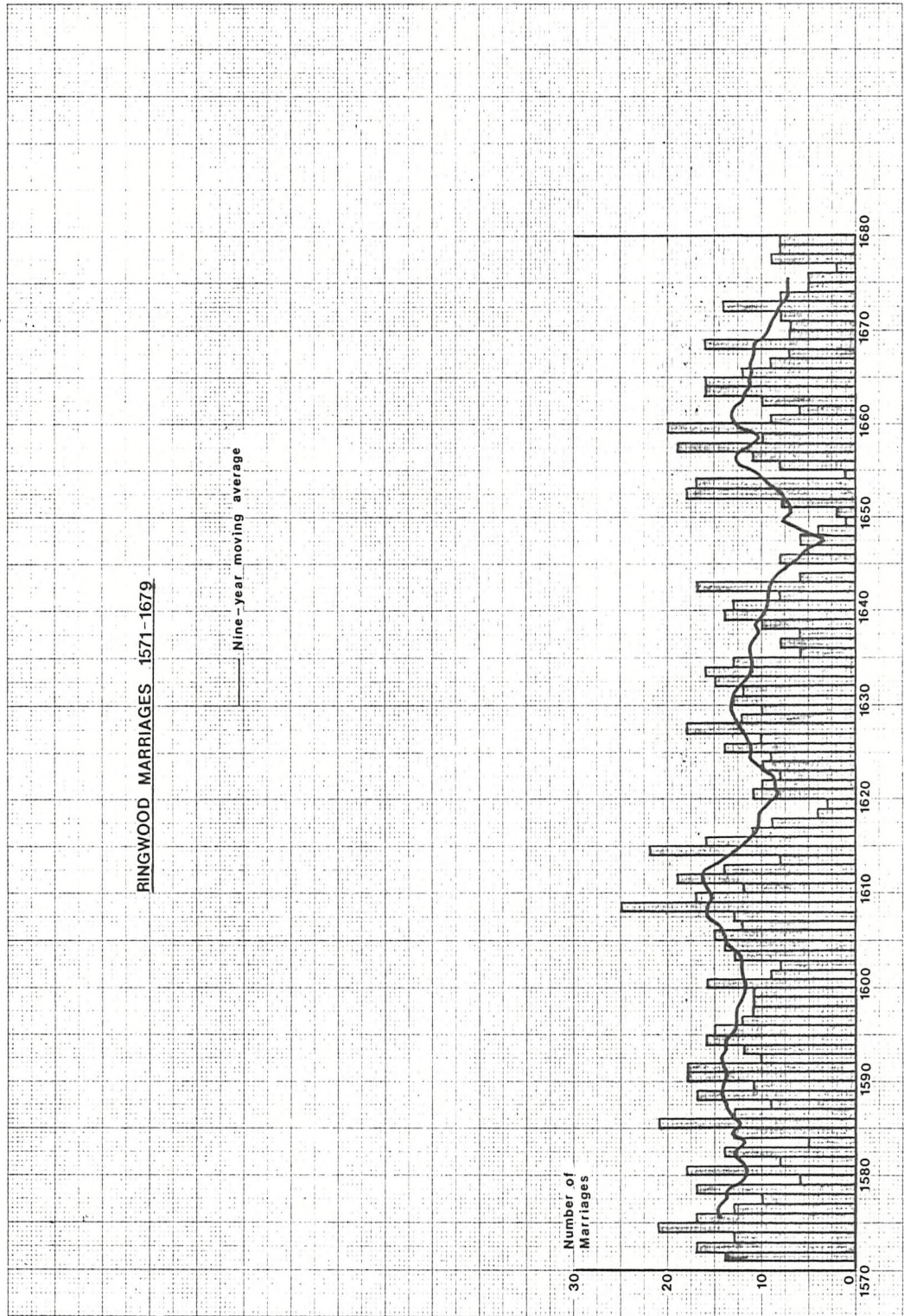


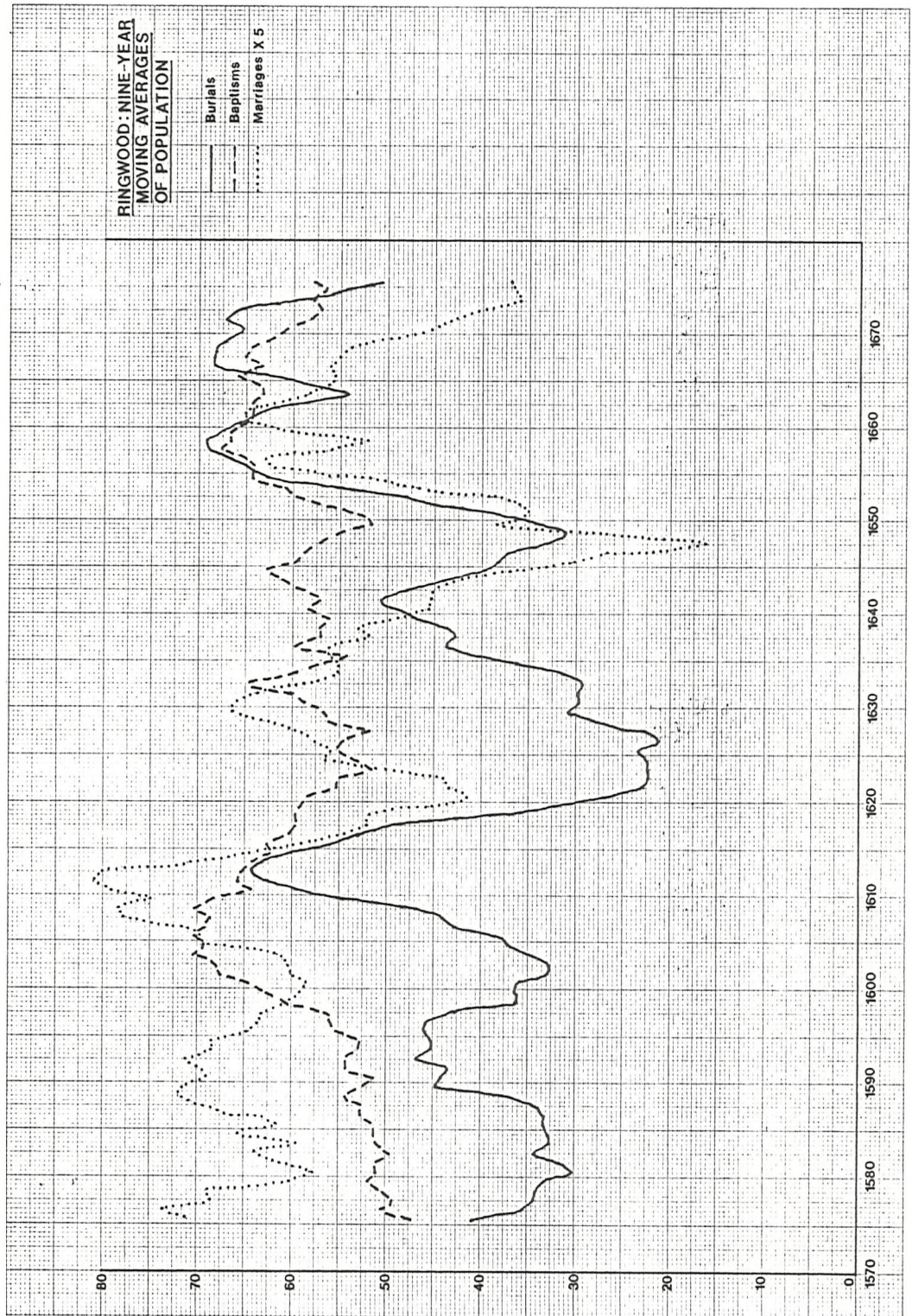


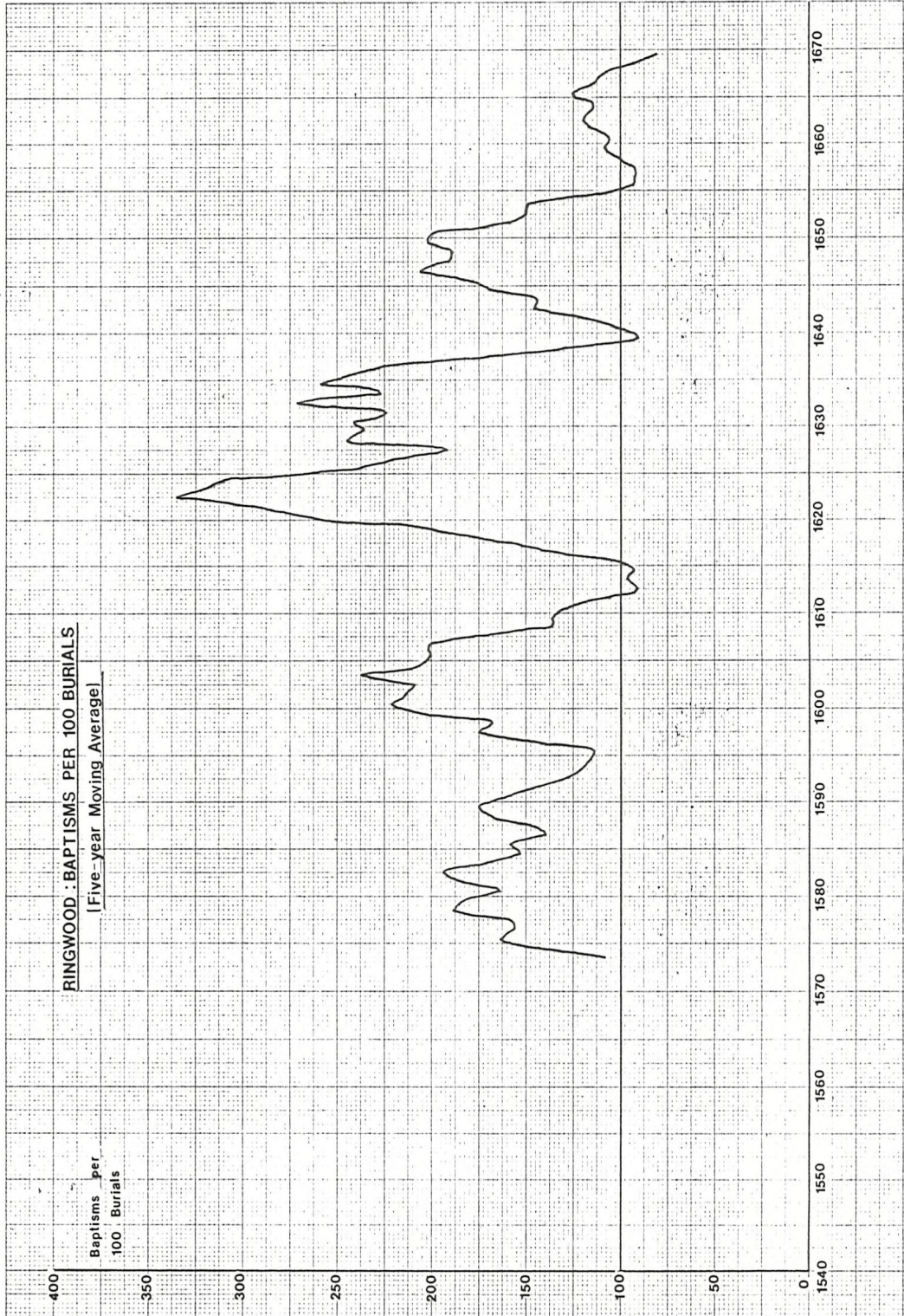





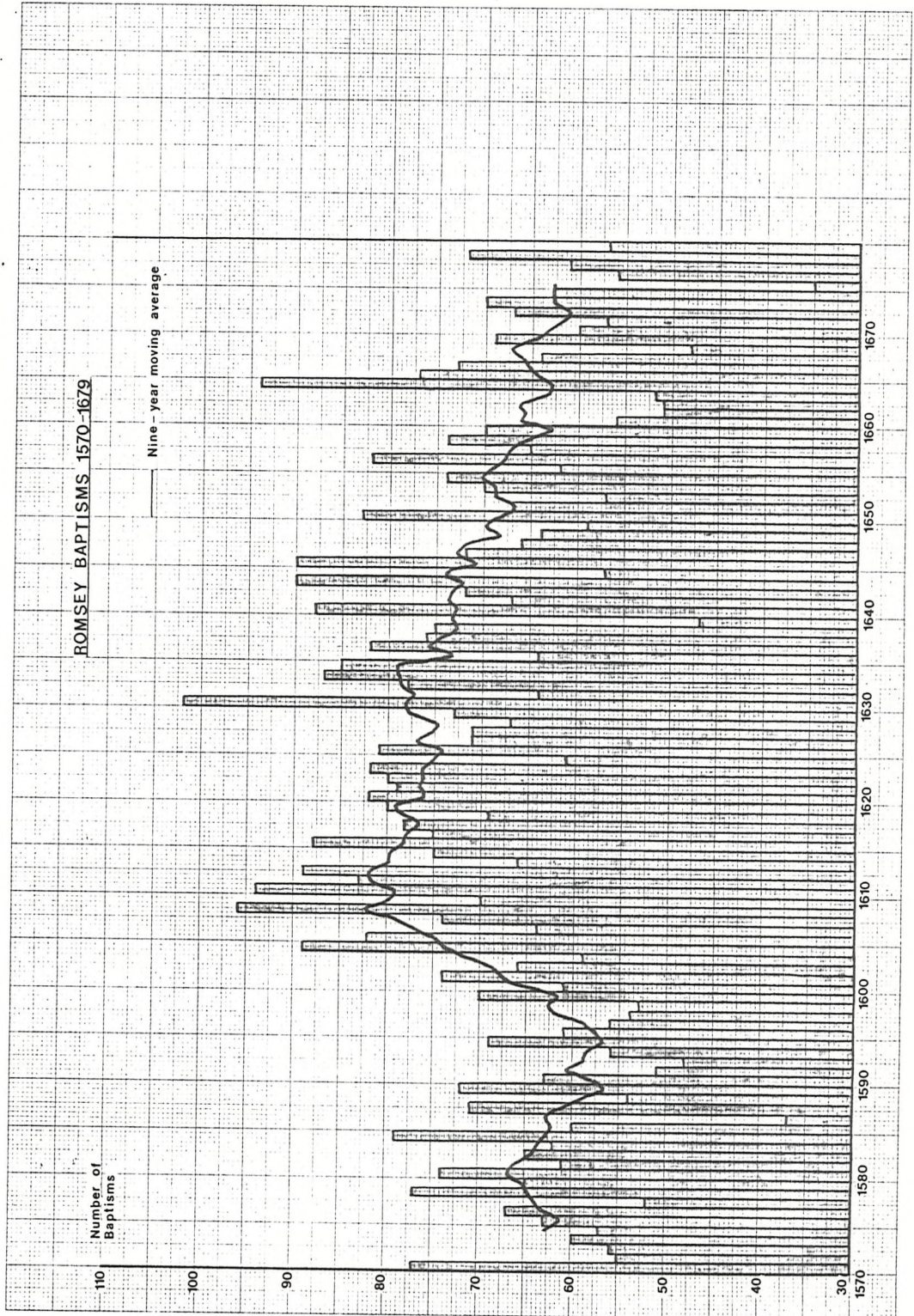


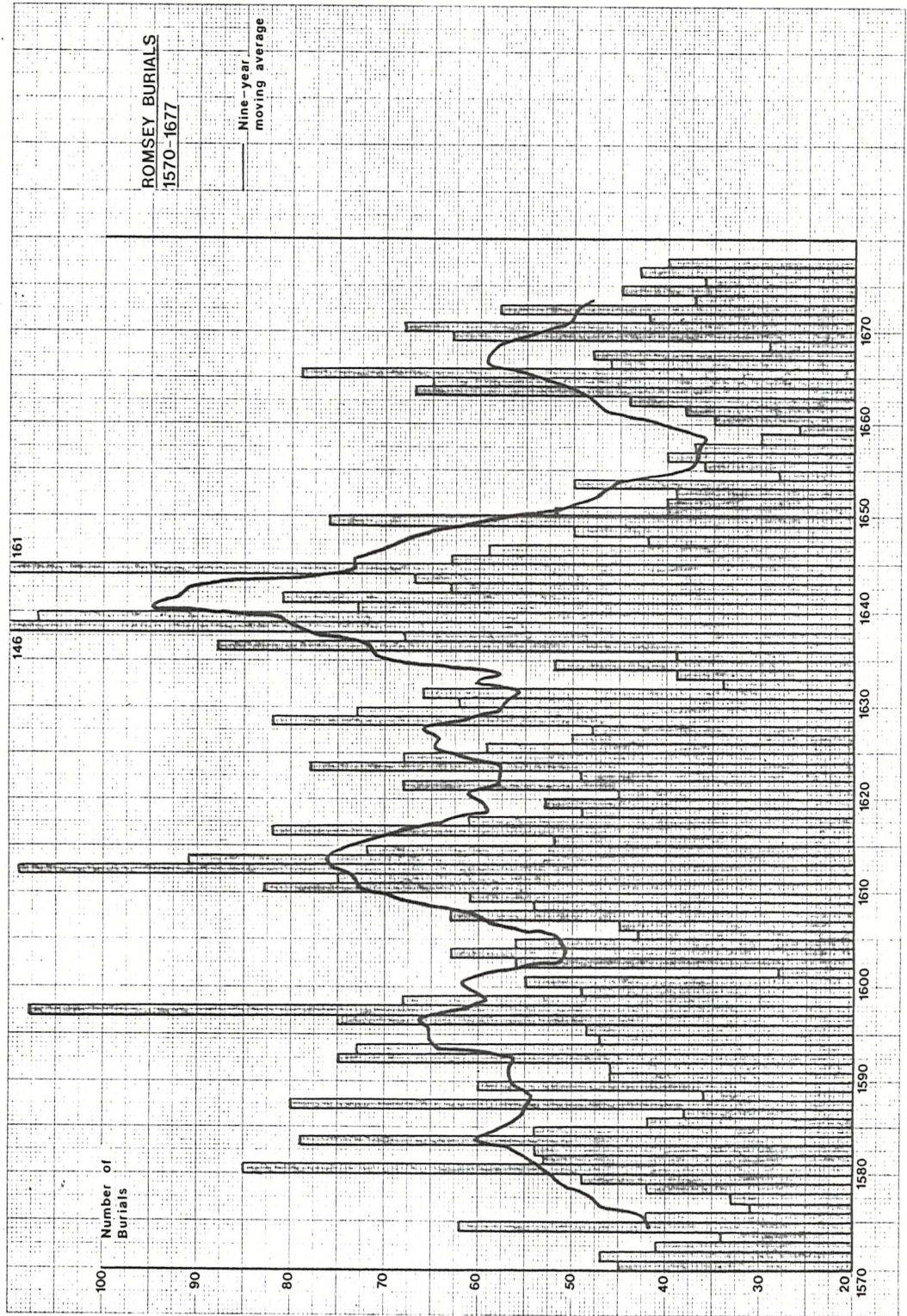


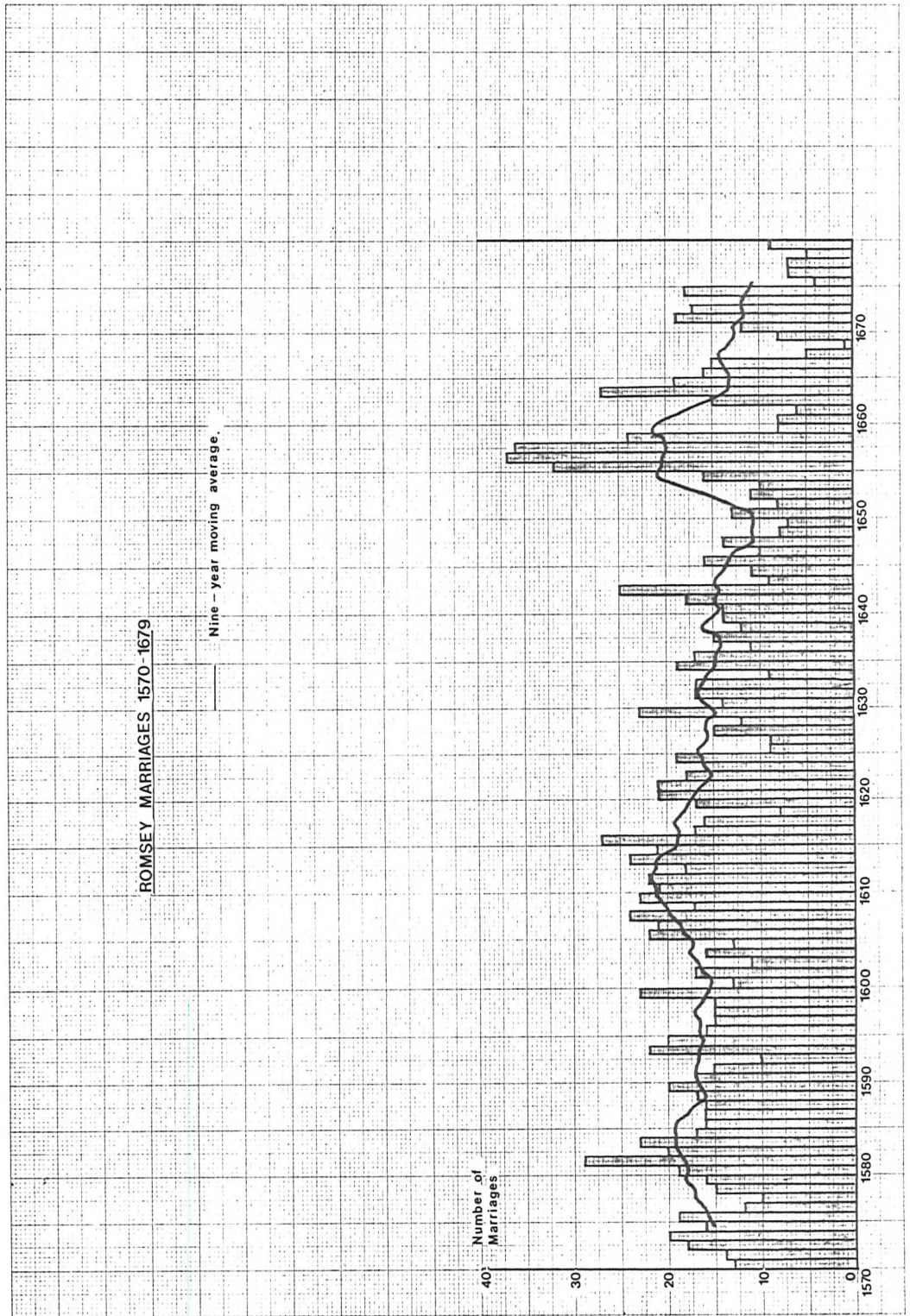


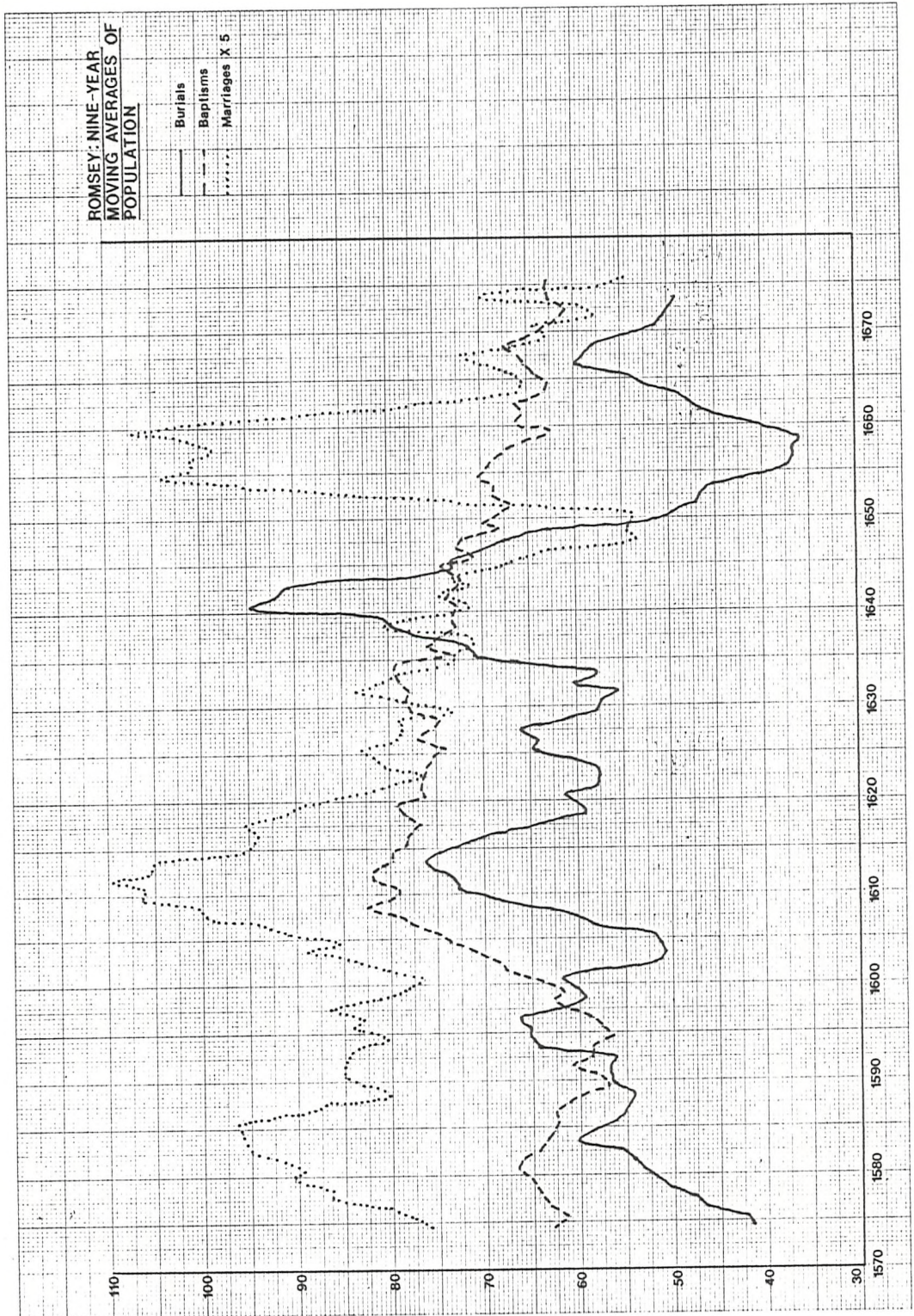


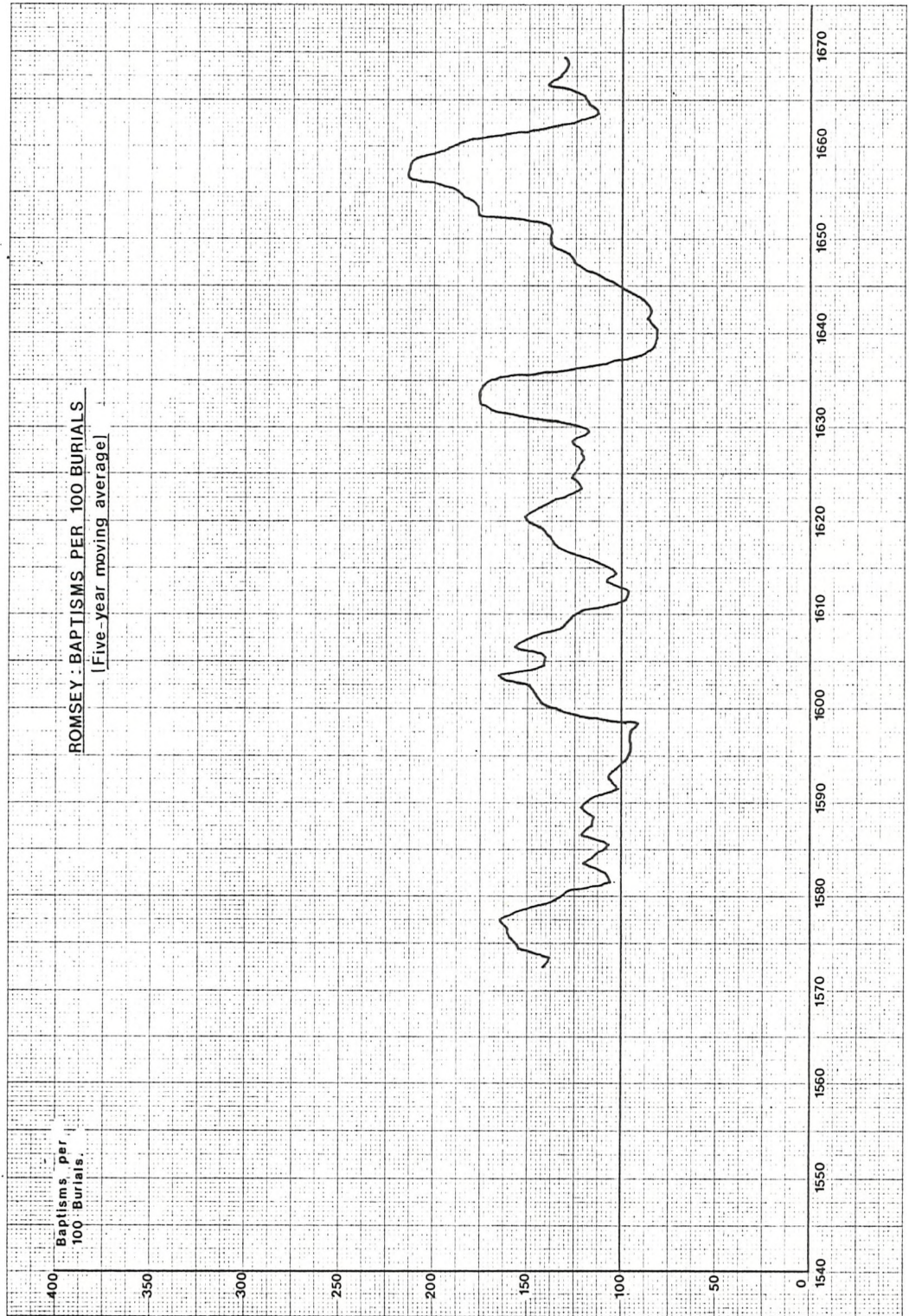


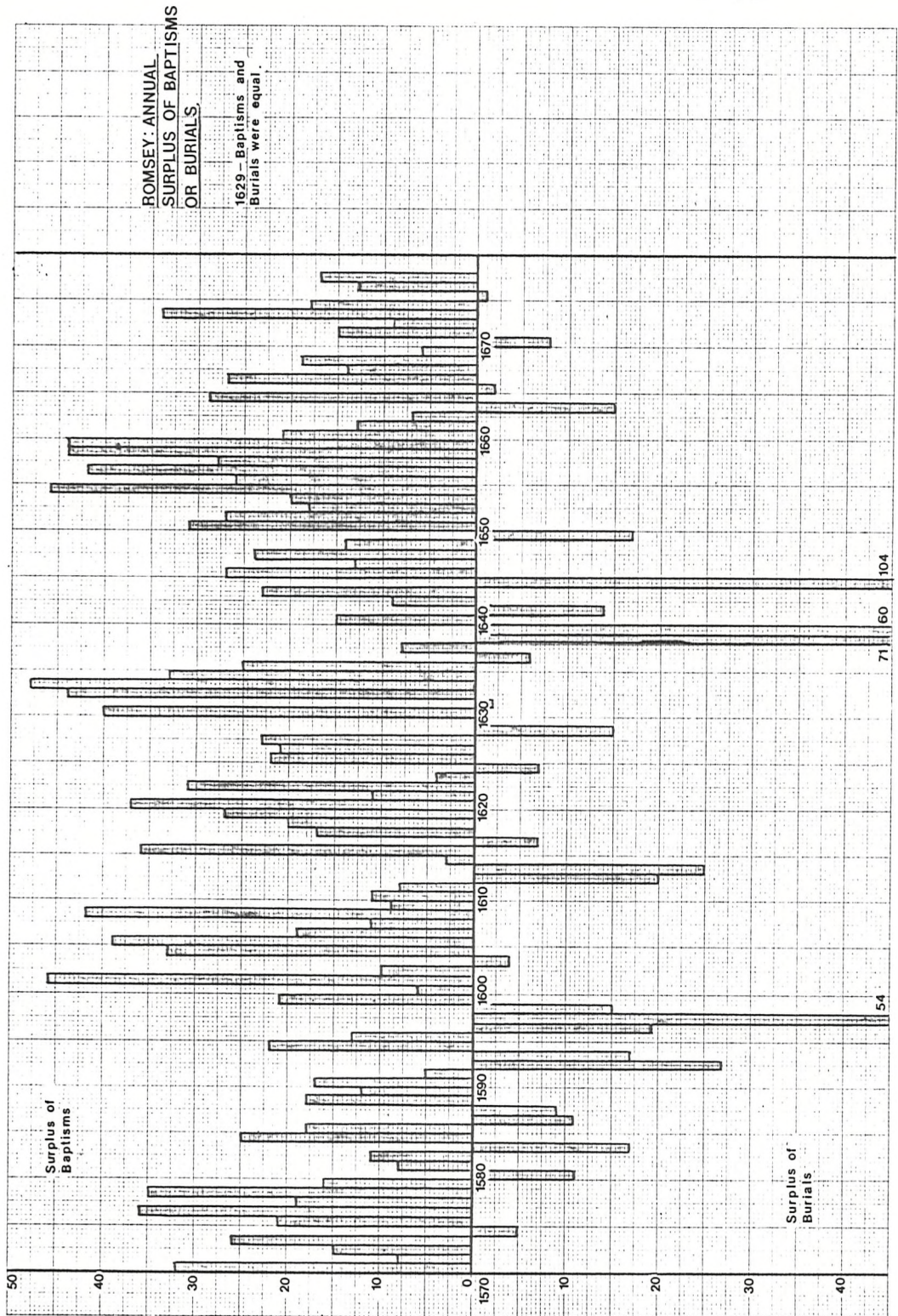












Appendix IV : Mortality Indices

It is difficult to reach many firm conclusions about the relative position of different parishes or long-term population trends from the study of mortality as recorded in the pages of the parish registers of Hampshire. Communities varied greatly in size whilst the survival of evidence is very irregular. One method of overcoming these difficulties is to construct an annual index of mortality.¹ All the market towns for which evidence is available have been investigated in this way, along with the three leading towns of the county and a sample of rural parishes. Burials were aggregated and a mean of the annual number of burials for each parish over the whole period was calculated. The index number for the burials in any one parish in any particular year is therefore the total of burials in that year divided by the mean for the whole period (x 100). Years of high mortality when the number of burials was at least double the mean of the whole period are shown in italics. By this means it is possible to identify the major demographic crises of the sixteenth and seventeenth centuries and to trace the social and chronological variations in the frequency severity and geographical spread of mortality crises in the early modern period.

1. For further discussion of the methodology of mortality indices see M. Flinn (ed.), Scottish Population History, (Cambridge, 1977), pp. 98-101.

| | | | | | | | | | | | |
|------------------------------|------|------|------|------|------|------|------|------|------|------|------------------------------|
| ALTON | 1540 | 1541 | 1542 | 1543 | 1544 | 1545 | 1546 | 1547 | 1548 | 1549 | ALTON |
| ANDOVER | | | | | | | | | | | ANDOVER |
| BASINGSTOKE | | | | | | | | | | | BASINGSTOKE |
| FAREHAM | | | | | | | | | | | FAREHAM |
| FORDINGBRIDGE | | | | | | | | | | | FORDINGBRIDGE |
| KINGSCLERE | 103 | 90 | 123 | 100 | 94 | 129 | 113 | 84 | 71 | 55 | KINGSCLERE |
| ODHAM | 81 | 94 | 103 | 55 | 74 | 77 | 87 | 52 | 97 | 87 | ODHAM |
| PETERSFIELD | | | | | | | | | | | PETERSFIELD |
| RINGWOOD | | | | | | | | | | | RINGWOOD |
| ROMSEY | | | | | | | | | | | ROMSEY |
| BISHOPS WALTONHAM | | | | | | | | | | | BISHOPS WALTONHAM |
| WHITCHURCH | | | | | | | | | | | WHITCHURCH |
| PORTSMOUTH | | | | | | | | | | | PORTSMOUTH |
| St. Michael's SOUTHAMPTON | | | | | | | | | | | St. Michael's SOUTHAMPTON |
| St. Maurice's WINCHESTER | 53 | 24 | 24 | 141 | 124 | 18 | 71 | 47 | 100 | 82 | St. Maurice's WINCHESTER |
| ABBOTTS ANN | | | | | | | | | | | ABBOTTS ANN |
| ALVERSTOKE | | | | | | | | | | | ALVERSTOKE |
| BENTWORTH | | | | | | | | | | | BENTWORTH |
| BOLDRE | | | | | | | | | | | BOLDRE |
| BRANSHOT | | | | | | | | | | | BRANSHOT |
| CHALTON/ IDSWORTH | 57 | 86 | 14 | 114 | 100 | 200 | 114 | 114 | 129 | 71 | CHALTON/ IDSWORTH |
| DUMMER | | 150 | 125 | 200 | 100 | 150 | 250 | 150 | 100 | 50 | DUMMER |
| ELING | 35 | 56 | 44 | 76 | 50 | 24 | 44 | 76 | 74 | 124 | ELING |
| EVERSLEY | | | | | | | | | | | EVERSLEY |
| GOODWORTH CLATFORD | 100 | 60 | 60 | 160 | 100 | 60 | 60 | 160 | 140 | 80 | GOODWORTH CLATFORD |
| HECKFIELD | 113 | 31 | 88 | 150 | 88 | 131 | 131 | 163 | 237 | 119 | HECKFIELD |
| HURSLEY | | | | | | | | | | | HURSLEY |
| EAST MEON | | | | | | | | | | | EAST MEON |
| MILFORD | | | | | | | | | | | MILFORD |
| ROCKBOURNE | | | | | | | | | | | ROCKBOURNE |
| SELBORNE | | | | | | | | | | | SELBORNE |
| SOBERTON | 38 | 125 | 63 | 88 | 163 | 163 | 100 | 125 | 75 | 100 | SOBERTON |
| SOUTH WARRBOROUGH | 200 | 50 | 100 | 75 | 50 | 25 | 25 | 25 | 25 | 25 | SOUTH WARRBOROUGH |
| TITCHFIELD | | | | | | | | | | | TITCHFIELD |
| OVER WILLOP | 100 | 50 | 117 | 200 | 100 | 83 | 200 | 50 | 67 | 17 | OVER WILLOP |
| WICKHAM | | | | | | | | | | | WICKHAM |
| | 1540 | 1541 | 1542 | 1543 | 1544 | 1545 | 1546 | 1547 | 1548 | 1549 | |

| | 1550 | 1551 | 1552 | 1553 | 1554 | 1555 | 1556 | 1557 | 1558 | 1559 | |
|------------------------------|------|------|------|------|------|------|------|------|------|------|------------------------------|
| ALTON | | | | | | | | | | | ALTON |
| ANDOVER | | | | | | | | | | | ANDOVER |
| BASINGSTOKE | | | | | | | | | | | BASINGSTOKE |
| FAREHAM | | | | | | | | | | 65 | FAREHAM |
| FORDINGBRIDGE | | | | | | | | | | | FORDINGBRIDGE |
| KINGSLERE | 65 | 68 | 126 | 100 | 68 | 52 | 68 | 135 | 203 | 126 | KINGSLERE |
| ODHAM | 81 | | | | | 68 | 61 | 152 | 255 | 374 | ODHAM |
| PETERSFIELD | | | | | | | | | | 187 | PETERSFIELD |
| RINGWOOD | | | | | | | | | | | RINGWOOD |
| ROMSEY | | | | | | | | | | | ROMSEY |
| BISHOPS WALTHAM | | | | | | | | | | | BISHOPS WALTHAM |
| WHITCHURCH | | | | | | | | | | | WHITCHURCH |
| PORTSMOUTH | | | | | | | | | | | PORTSMOUTH |
| St. Michael's SOUTHAMPTON | | | | 77 | 45 | 45 | | | | 82 | St. Michael's SOUTHAMPTON |
| St. Maurice's WINCHESTER | 76 | 88 | 71 | 71 | | | | 135 | 118 | 71 | St. Maurice's WINCHESTER |
| ABBOTTS ANN | | | | | | | | | | | ABBOTTS ANN |
| ALVERSTOKE | | | | | | | | | | | ALVERSTOKE |
| BENTWORTH | | | | | | | | | | | BENTWORTH |
| BOLDRE | | | | | | | | | | | BOLDRE |
| BRANSHOT | | | | | | | | | | | BRANSHOT |
| CHALTON/ IDSWORTH | 57 | 71 | 71 | 129 | 86 | 86 | 57 | 114 | 157 | 171 | CHALTON/ IDSWORTH |
| DUNMER | 50 | 50 | 50 | 75 | 200 | 50 | 25 | 325 | 225 | 275 | DUNMER |
| ELING | 41 | | | | | | | | | | ELING |
| EVERSLEY | | | | | | | | | | | EVERSLEY |
| GOODWORTH CLATFORD | 60 | 140 | 140 | 160 | 40 | 140 | 200 | 180 | 380 | | GOODWORTH CLATFORD |
| HECKFIELD | 88 | 69 | 113 | 100 | 31 | 63 | 150 | 106 | | | HECKFIELD |
| HURSLEY | | | | | | | | | | | HURSLEY |
| EAST MEON | | | | | | | | | | | EAST MEON |
| MILFORD | | | | | | | | | | | MILFORD |
| ROCKBOURNE | | | | | | | | | | | ROCKBOURNE |
| SELBORNE | | | | | | | | | | | SELBORNE |
| SOBERTON | 75 | 63 | 125 | 125 | 138 | 75 | 75 | 188 | 200 | 70 | SOBERTON |
| SOUTH WARNEBOROUGH | 25 | 50 | 175 | 75 | 50 | 25 | 125 | 200 | 250 | 175 | SOUTH WARNEBOROUGH |
| TITCHFIELD | | | | | | | | | | | TITCHFIELD |
| OVER VALLOP | 0 | 67 | 67 | 67 | 0 | 0 | 100 | 17 | 317 | 0 | OVER VALLOP |
| WICKHAM | | | | | | | | | | | WICKHAM |
| | 1550 | 1551 | 1552 | 1553 | 1554 | 1555 | 1556 | 1557 | 1558 | 1559 | |

| | | | | | | | | | | | |
|------------------------------|------|------|------|------|------|------|------|------|------|------|------------------------------|
| ALTON | 1560 | 1561 | 1562 | 1563 | 1564 | 1565 | 1566 | 1567 | 1568 | 1569 | ALTON |
| ANDOVER | | | | | | | | | | | ANDOVER |
| BASINGSTOKE | | | | | | | | | | | BASINGSTOKE |
| FAREHAM | 67 | 83 | 71 | 346 | 59 | 83 | 83 | 38 | 79 | 54 | FAREHAM |
| FORDINGBRIDGE | | | | | | | | | | | FORDINGBRIDGE |
| KINGSCLERE | 58 | 84 | 58 | 194 | 90 | 52 | 45 | 61 | 90 | 45 | KINGSCLERE |
| ODHAM | 116 | 68 | 65 | 42 | 19 | 61 | 61 | 74 | 71 | 52 | ODHAM |
| PETERSFIELD | 97 | 100 | 40 | 483 | | 30 | 47 | 27 | 43 | 50 | PETERSFIELD |
| RINGWOOD | | | | | | | | | | | RINGWOOD |
| ROMSEY | | | | | | | | | | | ROMSEY |
| BISHOPS WALTHAM | | | | | | | | | | | BISHOPS WALTHAM |
| WHITCHURCH | | | | | | | | | | | WHITCHURCH |
| | | | | | | | | | | | |
| PORTSMOUTH | | | | | | | | | | | PORTSMOUTH |
| St. Michael's SOUTHAMPTON | 73 | 41 | 73 | 396 | 200 | 41 | 41 | 64 | 36 | 5 | St. Michael's SOUTHAMPTON |
| St. Maurice's WINCHESTER | 94 | 59 | 82 | 82 | 112 | 59 | 53 | 53 | 41 | 71 | St. Maurice's WINCHESTER |
| | | | | | | | | | | | |
| ABBOTTS ANN | | | 100 | 220 | 100 | 60 | 80 | 220 | 40 | 40 | ABBOTTS ANN |
| ALVERSTOKE | 111 | 57 | 54 | 468 | 89 | 32 | 71 | 64 | 57 | 69 | ALVERSTOKE |
| BENTWORTH | | | | | | | | | | | BENTWORTH |
| BOLDRE | | | | | | | | | | | BOLDRE |
| BRANSHOT | | 83 | 133 | 217 | 217 | | | 117 | 67 | 183 | BRANSHOT |
| CHALTON/ IDSWORTH | 100 | 114 | 14 | 43 | 86 | 29 | 100 | 86 | 14 | 57 | CHALTON/ IDSWORTH |
| DUMMER | 100 | 25 | 25 | 25 | 226 | 75 | 250 | 25 | 50 | 0 | DUMMER |
| ELING | | 24 | 59 | 29 | 47 | 26 | 38 | 21 | 38 | 35 | ELING |
| EVERSLEY | 238 | 88 | 100 | 100 | 100 | 150 | 238 | 100 | 88 | 50 | EVERSLEY |
| GOODWORTH CLATFORD | | | | | 180 | 20 | 80 | 0 | 40 | 80 | GOODWORTH CLATFORD |
| HECKFIELD | 24 | 131 | 19 | 25 | 50 | 13 | | | | | HECKFIELD |
| HURSLEY | | | | | | | | | | | HURSLEY |
| EAST MEON | 40 | 113 | 67 | 207 | 80 | 80 | 133 | 93 | 87 | 33 | EAST MEON |
| MILFORD | | | | | | | | | | | MILFORD |
| ROCKBOURNE | | | 100 | 29 | 71 | 29 | 57 | 71 | 57 | 71 | ROCKBOURNE |
| SELBORNE | 70 | 60 | 110 | 100 | 60 | 10 | 120 | 90 | 30 | 70 | SELBORNE |
| SOREBTON | 163 | 50 | 100 | 75 | 238 | 175 | 63 | 138 | 138 | 125 | SOREBTON |
| SOUTH WARRINGBOROUGH | 125 | 50 | 50 | 275 | | 175 | 0 | 150 | 50 | 0 | SOUTH WARRINGBOROUGH |
| TITCHFIELD | | | | | | | | | | | TITCHFIELD |
| OVER WILLOP | 32 | 83 | 123 | 400 | 67 | 50 | 50 | 17 | 83 | 133 | OVER WILLOP |
| WICKHAM | 30 | 60 | 50 | 500 | | 40 | 70 | 60 | 100 | 100 | WICKHAM |
| | 1560 | 1561 | 1562 | 1563 | 1564 | 1565 | 1566 | 1567 | 1568 | 1569 | |

| | | | | | | | | | | | |
|------------------------------|------|------|------|------|------|------|------|------|------|------|------------------------------|
| ALTON | 1570 | 1571 | 1572 | 1573 | 1574 | 1575 | 1576 | 1577 | 1578 | 1579 | ALTON |
| ANDOVER | | | | | | | | | | | ANDOVER |
| BASINGSTOKE | | | | | | | | | | | BASINGSTOKE |
| FAREHAM | 108 | 158 | 117 | 138 | 54 | 108 | 83 | 29 | 46 | 63 | FAREHAM |
| FORDINGBRIDGE | | | | | | | | | | | FORDINGBRIDGE |
| KINGSCLERE | 84 | 113 | 61 | 74 | 81 | 100 | 110 | 106 | 106 | 87 | KINGSCLERE |
| ODHAM | 126 | 55 | 71 | 74 | 100 | 90 | 84 | 65 | 26 | 58 | ODHAM |
| PETERSFIELD | 83 | 90 | 10 | 53 | 50 | 97 | 73 | 27 | 50 | 43 | PETERSFIELD |
| RINGWOOD | | 162 | 76 | 69 | 69 | 127 | 62 | 40 | 100 | 113 | RINGWOOD |
| ROUSEY | 83 | 87 | 76 | 63 | 115 | 78 | 57 | 61 | 78 | 91 | ROUSEY |
| BISHOPS VAITHAM | | | | | | | | | | | BISHOPS VAITHAM |
| WHITCHURCH | | | | | | | | | | | WHITCHURCH |
| PORTSMOUTH | | | | | | | | | | | PORTSMOUTH |
| St. Michael's SOUTHAMPTON | 18 | 14 | 41 | 27 | 18 | | | | | | St. Michael's SOUTHAMPTON |
| St. Maurice's WINCHESTER | 59 | 18 | 65 | 35 | 53 | 29 | 88 | 35 | 35 | 53 | St. Maurice's WINCHESTER |
| ABBOOTS ANN | 360 | 100 | 60 | 100 | 240 | 80 | 20 | 60 | 180 | 60 | ABBOOTS ANN |
| ALVERSTOKE | 75 | 164 | 61 | 86 | 39 | 36 | 79 | 39 | 89 | 43 | ALVERSTOKE |
| BENTWORTH | | | | | | | | | | | BENTWORTH |
| BOLDRE | | | | | | | | | | | BOLDRE |
| BRAMSHOT | 67 | 133 | 100 | 67 | 33 | 83 | 67 | 67 | 117 | 33 | BRAMSHOT |
| CHALTON/ IDSWORTH | 0 | 171 | 129 | 71 | 29 | 157 | 100 | 86 | 57 | 129 | CHALTON/ IDSWORTH |
| DUMMER | 150 | 75 | 50 | 50 | 225 | 25 | 100 | 75 | 150 | 75 | DUMMER |
| ELING | 62 | 100 | 62 | 79 | 97 | 41 | 44 | 62 | 44 | 32 | ELING |
| EVERSLEY | 150 | 38 | 75 | 50 | 50 | 25 | 75 | 38 | 88 | 63 | EVERSLEY |
| GOODWORTH | 0 | 40 | 120 | 100 | 60 | 20 | 80 | 0 | 0 | 20 | GOODWORTH |
| CLATFORD | | | | | | | | | | | CLATFORD |
| HECKFIELD | 94 | 50 | | 131 | 119 | 69 | 131 | | | | HECKFIELD |
| HURSLEY | | | | | | | | | | | HURSLEY |
| EAST MEON | 87 | 60 | 47 | 27 | 33 | 53 | 47 | 60 | 47 | 40 | EAST MEON |
| MILFORD | | | | | | | | | | | MILFORD |
| ROCKBOURNE | 57 | 114 | | | | | 100 | 100 | 29 | 14 | ROCKBOURNE |
| SELBORNE | 0 | 160 | 90 | 60 | 30 | 170 | 170 | 110 | 100 | 100 | SELBORNE |
| SOBERTON | 113 | 200 | 138 | 100 | 63 | 88 | 200 | 88 | 125 | 75 | SOBERTON |
| SOUTH WARNBOROUGH | 200 | 0 | 125 | 100 | 100 | 50 | 100 | 75 | 50 | 25 | SOUTH WARNBOROUGH |
| TITCHFIELD | | | | | | | | | | | TITCHFIELD |
| OVER WAILOP | 67 | 183 | 100 | 100 | 50 | 83 | 33 | 250 | 83 | 83 | OVER WAILOP |
| VICKHAM | 80 | 110 | 20 | 30 | 90 | 120 | 70 | 140 | 80 | 80 | VICKHAM |
| | 1570 | 1571 | 1572 | 1573 | 1574 | 1575 | 1576 | 1577 | 1578 | 1579 | |

| | 1980 | 1981 | 1982 | 1983 | 1984 | 1985 | 1986 | 1987 | 1988 | 1989 | |
|------------------------------|------|------|------|------|------|------|------|------|------|------|------------------------------|
| ALTON | | | | | | | | | | | ALTON |
| ANDOVER | | | | | | | | 88 | 92 | 67 | ANDOVER |
| BASINGSTOKE | | | | | | | | | | | BASINGSTOKE |
| FAREHAM | 54 | 108 | 33 | 58 | 33 | 46 | 21 | 25 | 38 | 42 | FAREHAM |
| FORDINGBRIDGE | | | | | | | | | | | FORDINGBRIDGE |
| KINGSCLERE | 145 | 103 | 171 | 97 | 113 | 68 | 97 | 79 | 100 | 116 | KINGSCLERE |
| ODHAM | 48 | 100 | 181 | 65 | 123 | 94 | | 145 | 142 | 113 | ODHAM |
| PETERSFIELD | 63 | 53 | 77 | 57 | 137 | 43 | 117 | 43 | 43 | 67 | PETERSFIELD |
| RINGWOOD | 56 | 53 | 62 | 53 | 69 | 92 | 89 | 62 | 116 | 71 | RINGWOOD |
| ROSEY | 157 | 98 | 100 | 144 | 100 | 78 | 89 | 148 | 67 | 113 | ROSEY |
| BISHOPS WALTHAM | | | | | | | | | | | BISHOPS WALTHAM |
| WHITCHURCH | | | | | | | | | | | WHITCHURCH |
| PORTSMOUTH | | | | | | | | | | | PORTSMOUTH |
| St. Michael's SOUTHAMPTON | | | | | | | | | | | St. Michael's SOUTHAMPTON |
| St. Maurice's WINCHESTER | 47 | 71 | 29 | 41 | 129 | 129 | 106 | 47 | 129 | 59 | St. Maurice's WINCHESTER |
| ABBOTTS ANN | 100 | 180 | 80 | 40 | 60 | | | | 20 | | ABBOTTS ANN |
| ALVERSTOKE | 64 | 82 | 79 | 75 | 93 | 89 | 75 | 71 | 82 | 100 | ALVERSTOKE |
| BENTWORTH | | | | | | | | | | | BENTWORTH |
| BOLDRE | | | | | | | | | | | BOLDRE |
| BRAMSHOT | 67 | 83 | 83 | 33 | 133 | 33 | 33 | 100 | 117 | 117 | BRAMSHOT |
| CHALTON/ IDSWORTH | 186 | 71 | 29 | 29 | 29 | 0 | 71 | 29 | 57 | 71 | CHALTON/ IDSWORTH |
| DUMMER | 125 | 125 | 25 | 25 | 75 | 50 | 150 | 75 | 225 | 125 | DUMMER |
| ELING | 88 | | | | | 47 | 74 | 82 | 109 | 79 | ELING |
| EVERSLEY | 13 | 63 | 75 | 63 | 50 | 63 | 138 | 38 | 50 | 88 | EVERSLEY |
| GOODWORTH CLATFORD | 20 | 100 | 40 | 60 | 80 | 20 | 100 | 100 | 100 | 40 | GOODWORTH CLATFORD |
| HECKFIELD | 63 | | 38 | 69 | | 94 | 44 | 200 | 106 | 113 | HECKFIELD |
| HURSLEY | | | | | | | | | | | HURSLEY |
| EAST MEON | 60 | 53 | 47 | 60 | 60 | 53 | 60 | 47 | 73 | 53 | EAST MEON |
| MILFORD | | | | | | | | | | | MILFORD |
| ROCKBOURNE | 86 | 29 | 57 | 29 | 57 | 57 | 114 | 271 | 0 | 14 | ROCKBOURNE |
| SELBORNE | 150 | 100 | 110 | 190 | 60 | 80 | 130 | 120 | 70 | 90 | SELBORNE |
| SOBERTON | 113 | 75 | 100 | 100 | 113 | 150 | 163 | 113 | 150 | 125 | SOBERTON |
| SOUTH VARNBOROUGH | 25 | 175 | 50 | 75 | 75 | 50 | 25 | 150 | 50 | 100 | SOUTH VARNBOROUGH |
| TITCHFIELD | | | | | | | | | | | TITCHFIELD |
| OVER WILLOP | 167 | 50 | 67 | 50 | 50 | 83 | 150 | 67 | 233 | 100 | OVER WILLOP |
| WICKHAM | 80 | 110 | 20 | 30 | 90 | 120 | 70 | 140 | 80 | 80 | WICKHAM |
| | 1580 | 1581 | 1582 | 1583 | 1584 | 1585 | 1586 | 1587 | 1588 | 1589 | |

| | 1590 | 1591 | 1592 | 1593 | 1594 | 1595 | 1596 | 1597 | 1598 | 1599 | |
|------------------------------|------|------|------|------|------|------|------|------|------|------|------------------------------|
| ALTON | | | | | | | | | | | ALTON |
| ANDOVER | 36 | 53 | 32 | 42 | 37 | 48 | 30 | 58 | 43 | 33 | ANDOVER |
| BASINGSTOKE | | | | | | | | | | | BASINGSTOKE |
| FAREHAM | 21 | 21 | 83 | 158 | 58 | 46 | 42 | 63 | 46 | 58 | FAREHAM |
| FORDINGBRIDGE | | | | | | | | | | | FORDINGBRIDGE |
| KINGSLERE | 77 | 68 | 106 | 103 | 74 | 84 | 90 | 174 | 71 | 90 | KINGSLERE |
| ODHAM | 100 | 106 | 94 | 103 | 106 | 81 | 119 | 285 | 129 | 68 | ODHAM |
| PETERSFIELD | 53 | 80 | 70 | 67 | 50 | 33 | 93 | 163 | 97 | 60 | PETERSFIELD |
| RINGWOOD | 51 | 84 | 113 | 216 | 78 | 73 | 131 | 91 | 67 | 64 | RINGWOOD |
| ROMSEY | 85 | 85 | 139 | 135 | 87 | 89 | 139 | 200 | 126 | 91 | ROMSEY |
| BISHOPS WALTHAM | | | | | | | | | | | BISHOPS WALTHAM |
| WITCHURCH | | | | | | | | | | | WITCHURCH |
| PORTSMOUTH | | | | | | | | | | | PORTSMOUTH |
| St. Michael's SOUTHAMPTON | 114 | 200 | 95 | 200 | 118 | 223 | 214 | 241 | 236 | 118 | St. Michael's SOUTHAMPTON |
| St. Maurice's WINCHESTER | 88 | 194 | 176 | 76 | 53 | 65 | 100 | 182 | 47 | 47 | St. Maurice's WINCHESTER |
| ABBOTTS ANN | 80 | 100 | 60 | 60 | 40 | 40 | 200 | 20 | 380 | 80 | ABBOTTS ANN |
| ALVERSTOKE | 57 | 139 | | | 89 | 75 | 96 | 86 | 61 | 61 | ALVERSTOKE |
| BENTWORTH | | | | | | | | | | | BENTWORTH |
| BOLDRE | | | | | | | | 150 | 55 | 75 | BOLDRE |
| BRAMSHOT | 100 | 83 | 83 | 133 | 100 | 100 | 150 | 250 | 83 | 50 | BRAMSHOT |
| CHALTON/ IDSWORTH | 14 | 71 | 14 | 86 | 29 | 129 | 57 | 200 | 186 | 114 | CHALTON/ IDSWORTH |
| DUMMER | 150 | 25 | 150 | 175 | 100 | 175 | 100 | 75 | 125 | 175 | DUMMER |
| ELING | 97 | 188 | 179 | 191 | 91 | 115 | 94 | 112 | 138 | 97 | ELING |
| EVERSLEY | 50 | 88 | 88 | 163 | 100 | 88 | 188 | 88 | 250 | 100 | EVERSLEY |
| GOODWORTH CLATFORD | 80 | 60 | 80 | 40 | 100 | 40 | 0 | 180 | 40 | 0 | GOODWORTH CLATFORD |
| HECKFIELD | 106 | 119 | 56 | 81 | 100 | 75 | 125 | 194 | 81 | 69 | HECKFIELD |
| HURSLEY | | | | | | | | | | | HURSLEY |
| EAST MEON | 47 | 47 | 60 | 80 | 73 | 67 | 60 | 93 | 80 | 87 | EAST MEON |
| MILFORD | | | | | 79 | 114 | 86 | 14 | 71 | 64 | MILFORD |
| ROCKBOURNE | 0 | 43 | 29 | 257 | 14 | 100 | 114 | 114 | 43 | 100 | ROCKBOURNE |
| SELBORNE | 70 | 150 | 170 | 150 | 110 | 80 | 60 | 180 | 80 | 80 | SELBORNE |
| SOBERTON | 125 | 188 | 150 | 100 | 63 | 150 | 150 | 213 | 275 | 88 | SOBERTON |
| SOUTH WARNBOROUGH | 75 | 125 | 50 | 100 | 100 | 25 | 125 | 225 | 50 | 50 | SOUTH WARNBOROUGH |
| TITCHFIELD | 83 | 102 | 98 | 138 | 83 | 60 | 76 | 114 | 95 | 41 | TITCHFIELD |
| OVER WALLOW | 117 | 67 | 50 | 150 | 17 | 0 | 100 | 167 | 100 | 100 | OVER WALLOW |
| WICKHAM | 60 | 210 | 120 | 110 | 90 | 110 | 170 | 130 | 220 | 80 | WICKHAM |
| | 1590 | 1591 | 1592 | 1593 | 1594 | 1595 | 1596 | 1597 | 1598 | 1599 | |

| | 1600 | 1601 | 1602 | 1603 | 1604 | 1605 | 1606 | 1607 | 1608 | 1609 | |
|---------------------------|------|------|------|------|------|------|------|------|------|------|---------------------------|
| ALTON | | | | | | | | | | | ALTON |
| ANDOVER | 32 | 27 | 20 | 94 | 50 | 135 | | 23 | | 34 | ANDOVER |
| BASINGSTOKE | | | | | | | | | | | BASINGSTOKE |
| BARHAM | 42 | 25 | 63 | 108 | 63 | 46 | 55 | 33 | 67 | 71 | BARHAM |
| BORDINGBRIDGE | | | | | | | | | | | BORDINGBRIDGE |
| KINGSCLERE | 71 | 77 | 90 | 119 | 77 | 81 | 116 | 81 | 81 | 84 | KINGSCLERE |
| ODHAM | 90 | 68 | 94 | 219 | 119 | 77 | 55 | 87 | 148 | 123 | ODHAM |
| PETERSFIELD | 73 | 70 | 77 | 87 | 70 | 40 | 77 | 53 | 133 | 80 | PETERSFIELD |
| RINGWOOD | 84 | 51 | 82 | 84 | 71 | 64 | 87 | 107 | 91 | 118 | RINGWOOD |
| ROMSEY | 102 | 52 | 104 | 117 | 102 | 80 | 83 | 117 | 100 | 113 | ROMSEY |
| BISHOPS WATTHAM | | | | | | | | | | | BISHOPS WATTHAM |
| WHITCHURCH | | | | | | | 93 | 50 | 79 | 100 | WHITCHURCH |
| PORTSMOUTH | | | | | | | | | | | PORTSMOUTH |
| St. Michael's SOUTHAMPTON | 159 | 164 | | 182 | | | | | | | St. Michael's SOUTHAMPTON |
| St. Maurice's WINCHESTER | 18 | 76 | 82 | 88 | 118 | 71 | 53 | 71 | 100 | 141 | St. Maurice's WINCHESTER |
| ABBOTTS ANN | | 20 | 140 | 280 | 20 | 100 | 40 | 40 | 40 | 20 | ABBOTTS ANN |
| ALVERSTOCK | 61 | 61 | 121 | 86 | 46 | 72 | 75 | 86 | 146 | | ALVERSTOCK |
| BENTWORTH | | | | 40 | 160 | 120 | 140 | 200 | 80 | 120 | BENTWORTH |
| BOLDRE | 40 | 50 | 50 | 45 | 125 | 80 | 65 | 95 | 85 | 85 | BOLDRE |
| BRANSHOT | 17 | 50 | 33 | 50 | 33 | 17 | 33 | 33 | 50 | 83 | BRANSHOT |
| CHALTON/IDSWORTH | 71 | 86 | 43 | 86 | 71 | 129 | 86 | 71 | 86 | 57 | CHALTON/IDSWORTH |
| DUMMER | 150 | 150 | 75 | 25 | 0 | 50 | 75 | 25 | 100 | 125 | DUMMER |
| ELLING | 118 | 53 | 53 | 68 | 68 | 68 | 62 | 53 | 71 | 71 | ELLING |
| EVERSLEY | 38 | 100 | 63 | 175 | 113 | 75 | 88 | 188 | 100 | 125 | EVERSLEY |
| GOODWORTH CLIFFORD | 20 | 120 | 60 | 120 | 60 | 140 | 100 | 120 | 60 | 120 | GOODWORTH CLIFFORD |
| HECKFIELD | 75 | 44 | 56 | 125 | 94 | 131 | 75 | 88 | 131 | 88 | HECKFIELD |
| HURSLEY | 35 | 12 | 47 | 47 | 124 | 171 | 106 | 65 | 94 | 129 | HURSLEY |
| EAST MEON | 120 | 80 | 107 | | | 113 | 80 | 73 | 113 | 160 | EAST MEON |
| MILFORD | 43 | 7 | 50 | 50 | 114 | 114 | 171 | 79 | 64 | 121 | MILFORD |
| ROCKBOURNE | 43 | 14 | 86 | 71 | 114 | 14 | 100 | 86 | 57 | 43 | ROCKBOURNE |
| SELBORNE | 60 | 50 | 50 | 60 | 100 | 70 | 50 | 110 | 160 | 60 | SELBORNE |
| SOBERTON | 175 | 75 | 63 | 63 | 75 | 113 | 100 | 75 | 88 | 50 | SOBERTON |
| SOUTH WARNEBOROUGH | 150 | 75 | 150 | 25 | 25 | 100 | 100 | 100 | 100 | 50 | SOUTH WARNEBOROUGH |
| TITCHFIELD | 83 | 36 | 76 | 45 | 55 | 26 | 91 | 131 | 121 | 100 | TITCHFIELD |
| OVER WAILOP | 33 | 83 | 100 | 33 | 50 | 233 | 83 | 117 | 83 | 150 | OVER WAILOP |
| WICKHAM | 30 | 30 | 70 | 70 | 110 | 40 | 70 | 120 | 90 | 10 | WICKHAM |
| | 1600 | 1601 | 1602 | 1603 | 1604 | 1605 | 1606 | 1607 | 1608 | 1609 | |

| | 1610 | 1611 | 1612 | 1613 | 1614 | 1615 | 1616 | 1617 | 1618 | 1619 | |
|------------------------------|------|------|------|------|------|------|------|------|------|------|------------------------------|
| ALTON | | | | | | | | | | | ALTON |
| ANDOVER | 36 | 45 | 44 | 45 | 45 | | 31 | 24 | 26 | 27 | ANDOVER |
| BASINGSTOKE | | | | | | | | | | | BASINGSTOKE |
| FAREHAM | 100 | 129 | 138 | 175 | 138 | 108 | 104 | 83 | 150 | 83 | FAREHAM |
| FORDINGBRIDGE | | | | | | | | | | | FORDINGBRIDGE |
| KINGSCLERE | 90 | 87 | 168 | 135 | 123 | 81 | 81 | 106 | 58 | 97 | KINGSCLERE |
| ODHAM | 165 | 90 | 116 | 106 | 97 | 87 | 142 | 110 | 90 | 90 | ODHAM |
| PETERSFIELD | 150 | 53 | 97 | 90 | 123 | 87 | 103 | 110 | 93 | 63 | PETERSFIELD |
| RINGWOOD | 149 | 109 | 144 | 229 | 164 | 142 | 142 | 67 | 62 | 71 | RINGWOOD |
| ROMSEY | 154 | 139 | 202 | 169 | 133 | 96 | 152 | 113 | 91 | 98 | ROMSEY |
| BISHOPS WALTHAM | | | | 133 | 83 | 57 | 97 | 70 | 90 | 80 | BISHOPS WALTHAM |
| WHITCHURCH | 129 | 86 | 93 | 64 | 36 | 79 | 43 | 79 | 36 | 64 | WHITCHURCH |
| PORTSMOUTH | | | | | | | | | | | PORTSMOUTH |
| St. Michael's SOUTHAMPTON | | | | | | | | | 59 | 82 | St. Michael's SOUTHAMPTON |
| St. Maurice's WINCHESTER | 129 | 88 | 100 | 165 | 65 | 100 | 100 | 153 | 147 | 88 | St. Maurice's WINCHESTER |
| ABBOTTS ANN | 40 | | 60 | 80 | 60 | 40 | 20 | 60 | 20 | 60 | ABBOTTS ANN |
| ALVERSTOKE | 96 | 104 | 86 | 96 | 154 | 132 | 93 | 107 | 129 | 104 | ALVERSTOKE |
| BENTWORTH | 20 | 140 | 180 | 100 | 120 | 120 | 60 | 80 | 120 | 40 | BENTWORTH |
| BOLDRE | 150 | 95 | 115 | 85 | 70 | 125 | 185 | 90 | 130 | 95 | BOLDRE |
| BRAMSHOT | 33 | 17 | 83 | 50 | 33 | 17 | 33 | 33 | 17 | 17 | BRAMSHOT |
| CHALTON/ IDSWORTH | 71 | 86 | 100 | 114 | 43 | 43 | 86 | 29 | 129 | 86 | CHALTON/ IDSWORTH |
| DUMMER | 150 | 150 | 100 | 125 | 150 | 125 | 50 | 175 | 75 | 100 | DUMMER |
| ELING | 124 | 156 | 212 | 168 | 174 | 94 | 76 | 76 | 121 | 79 | ELING |
| EVERSLEY | 113 | 75 | 163 | 63 | 138 | 63 | 150 | 100 | 88 | 13 | EVERSLEY |
| GOODWORTH CLATFORD | 140 | 220 | | | | | | | | | GOODWORTH CLATFORD |
| HECKFIELD | 69 | 119 | 125 | 144 | 125 | 119 | 106 | 106 | 119 | 69 | HECKFIELD |
| HURSLEY | 76 | 65 | 124 | 94 | 88 | 65 | 59 | 24 | 47 | 41 | HURSLEY |
| EAST MEON | 153 | 80 | 187 | 113 | 140 | 140 | 94 | 47 | 73 | 133 | EAST MEON |
| MILFORD | 143 | 207 | 150 | 286 | 129 | 57 | 79 | 7 | 93 | 79 | MILFORD |
| ROCKBOURNE | 157 | 57 | 71 | 43 | 43 | 100 | 129 | 129 | 0 | 100 | ROCKBOURNE |
| SELBORNE | 60 | 70 | 130 | 110 | 30 | 90 | 50 | 110 | 50 | 30 | SELBORNE |
| SOBETON | 113 | 100 | 188 | 150 | 175 | 63 | 100 | 75 | 88 | 50 | SOBETON |
| SOUTH | 0 | 125 | 100 | 125 | 50 | 100 | 50 | 50 | 25 | 25 | SOUTH |
| WARRBOROUGH | 164 | 117 | 141 | 160 | 191 | 45 | 98 | 88 | 86 | 95 | WARRBOROUGH |
| TITCHFIELD | 183 | 200 | 50 | 167 | 100 | 100 | 83 | 33 | 133 | 133 | TITCHFIELD |
| OVER WALLOW | 60 | 50 | 110 | 80 | 100 | 50 | 80 | 60 | 70 | 60 | OVER WALLOW |
| WICKHAM | 1610 | 1611 | 1612 | 1613 | 1614 | 1615 | 1616 | 1617 | 1618 | 1619 | WICKHAM |

| | 1620 | 1621 | 1622 | 1623 | 1624 | 1625 | 1626 | 1627 | 1628 | 1629 | |
|------------------------------|------|------|------|------|------|------|------|------|------|------|------------------------------|
| ALTON | | | | | | | | | | | ALTON |
| ANDOVER | 67 | 53 | 37 | | | 135 | 118 | 88 | 98 | 131 | ANDOVER |
| BASINGSTOKE | | | | | | | | | | | BASINGSTOKE |
| FAREHAM | 42 | 121 | 65 | 113 | 129 | 217 | 183 | 113 | 146 | 213 | FAREHAM |
| FORDINGBRIDGE | | | | | | | | | | | FORDINGBRIDGE |
| KINGSCLERE | | | | | 126 | 139 | 139 | 116 | 97 | 190 | KINGSCLERE |
| ODHAM | 87 | 139 | 123 | 116 | 100 | 152 | 68 | 61 | 84 | 97 | ODHAM |
| PETERSFIELD | 87 | 87 | 57 | 77 | 70 | 87 | 100 | 77 | 110 | 57 | PETERSFIELD |
| RINGWOOD | 38 | 64 | 29 | 29 | 36 | 58 | 60 | 58 | 71 | 58 | RINGWOOD |
| ROMSEY | 83 | 126 | 91 | 144 | 126 | 109 | 93 | 89 | | 135 | ROMSEY |
| BISHOPS VALEHAM | 40 | 83 | 67 | 70 | 67 | 110 | 73 | 93 | 73 | 123 | BISHOPS VALEHAM |
| WITCHURCH | 43 | 43 | 57 | 86 | 43 | 164 | 71 | 86 | 64 | 14 | WITCHURCH |
| | | | | | | | | | | | |
| PORTSMOUTH | | | | | | | | | | | PORTSMOUTH |
| St. Michael's SOUTHAMPTON | 45 | 109 | 91 | 45 | 50 | 59 | | | | 114 | St. Michael's SOUTHAMPTON |
| St. Maurice's WINCHESTER | 88 | 112 | 82 | 176 | 159 | 512 | 100 | 141 | 147 | 153 | St. Maurice's WINCHESTER |
| | | | | | | | | | | | |
| ABBOTTS ANN | 120 | 80 | 20 | 100 | 40 | 100 | 100 | 80 | 60 | 60 | ABBOTTS ANN |
| ALVERSTOKE | 93 | 68 | 71 | 186 | 86 | 93 | 64 | 146 | 175 | 132 | ALVERSTOKE |
| BENTWORTH | 200 | 20 | 160 | 120 | 60 | 20 | 80 | 120 | 40 | 120 | BENTWORTH |
| BOLDRE | 130 | | | | | | | 110 | 70 | 70 | BOLDRE |
| BRAMSHOT | 33 | 33 | 17 | 83 | 50 | 67 | 50 | 50 | 67 | 100 | BRAMSHOT |
| CHALTON/ IDSWORTH | 114 | 100 | 71 | 114 | 86 | 100 | 143 | 171 | 214 | 143 | CHALTON/ IDSWORTH |
| DUMMER | 100 | 125 | 100 | 100 | 150 | 75 | 150 | 125 | 50 | 175 | DUMMER |
| ELING | 124 | 56 | 56 | 65 | 71 | 228 | 82 | 88 | 124 | 91 | ELING |
| EVERSLEY | 113 | 75 | 113 | 138 | 25 | 138 | 100 | 100 | 50 | 25 | EVERSLEY |
| GOODWORTH CLATFORD | | | | 100 | 80 | 100 | 20 | 20 | 20 | 20 | GOODWORTH CLATFORD |
| HECKFIELD | 144 | 63 | 88 | 69 | 94 | 131 | 106 | | | | HECKFIELD |
| HURSLEY | 65 | 76 | 29 | 71 | 82 | 47 | 88 | 41 | 94 | 94 | HURSLEY |
| EAST MEON | 147 | 93 | 73 | 107 | 133 | 360 | 140 | 120 | 147 | 220 | EAST MEON |
| MILFORD | 36 | 57 | 57 | 64 | 93 | 143 | 150 | 93 | 107 | 71 | MILFORD |
| ROCKBOURNE | 71 | 29 | 29 | 29 | 71 | 71 | 114 | 71 | 43 | 114 | ROCKBOURNE |
| SELBORNE | 120 | 40 | 100 | 100 | 100 | 80 | 50 | 110 | 140 | 70 | SELBORNE |
| SOBBERTON | 163 | 38 | 88 | 50 | | | 175 | 88 | | | SOBBERTON |
| SOUTH WARNEBOROUGH | 0 | 25 | 75 | 0 | 25 | 50 | 75 | 150 | 75 | 125 | SOUTH WARNEBOROUGH |
| TITCHFIELD | 76 | 93 | 57 | 52 | 102 | 157 | 119 | 141 | 105 | 126 | TITCHFIELD |
| OVER VALLOP | 117 | 100 | 100 | 150 | 83 | 33 | | | | | OVER VALLOP |
| WICKHAM | 100 | 30 | 20 | 30 | 40 | | | | | | WICKHAM |
| | 1620 | 1621 | 1622 | 1623 | 1624 | 1625 | 1626 | 1627 | 1628 | 1629 | |

| | | | | | | | | | | | |
|------------------------------|------|------|------|------|------|------|------|------|------|------|------------------------------|
| ALTON | 1630 | 1631 | 1632 | 1633 | 1634 | 1635 | 1636 | 1637 | 1638 | 1639 | ALTON |
| ANDOVER | 76 | 52 | 45 | 76 | 100 | 93 | 159 | 66 | | | ANDOVER |
| BASTINGSTOKE | 122 | 173 | 114 | 76 | 127 | 118 | 155 | 104 | 129 | 145 | BASTINGSTOKE |
| FAREHAM | | | | | | | | | 163 | 164 | FAREHAM |
| FORDINGBRIDGE | 92 | 88 | 117 | 117 | 154 | 150 | 92 | 129 | | | FORDINGBRIDGE |
| KINGSCLEERE | 116 | 135 | 113 | 126 | 116 | 94 | 148 | 190 | 106 | 148 | KINGSCLEERE |
| ODHAM | 45 | 94 | 27 | 74 | 97 | 123 | 106 | 68 | 181 | 135 | ODHAM |
| PETERSFIELD | 77 | 150 | 143 | 107 | 80 | 130 | 107 | 97 | 150 | 220 | PETERSFIELD |
| RINGWOOD | 31 | 53 | 131 | 98 | 33 | 60 | 49 | 111 | 149 | 120 | RINGWOOD |
| ROUSEY | 115 | 122 | 63 | 72 | 96 | 72 | 163 | 126 | 270 | 198 | ROUSEY |
| BISHOPS WALTHAM | 83 | 110 | 103 | 110 | 87 | 87 | 50 | 130 | 137 | 110 | BISHOPS WALTHAM |
| WHITCHURCH | 129 | | | | | | 43 | 100 | 72 | 43 | WHITCHURCH |
| PORTSMOUTH | | | | | | | | | | | PORTSMOUTH |
| St. Michael's SOUTHAMPTON | 77 | 118 | 81 | 32 | 41 | 68 | 45 | 23 | 36 | 114 | St. Michael's SOUTHAMPTON |
| St. Maurice's WINCHESTER | 135 | 112 | 100 | 129 | 100 | 106 | 94 | 188 | 212 | 135 | St. Maurice's WINCHESTER |
| ABBOTTS ANN | 20 | 160 | 40 | 40 | 140 | 240 | 100 | 220 | 280 | 180 | ABBOTTS ANN |
| ALVERSTOKE | 89 | 39 | 57 | 64 | 79 | 143 | 50 | 82 | 85 | 143 | ALVERSTOKE |
| BENTWORTH | 60 | 80 | 120 | 100 | 120 | 60 | 200 | 140 | 180 | 80 | BENTWORTH |
| BOLDRE | 70 | 70 | 55 | 80 | 75 | 100 | 75 | 95 | 200 | 125 | BOLDRE |
| BRAMSHOT | 150 | 200 | 133 | 100 | 83 | 133 | 287 | 183 | 167 | 117 | BRAMSHOT |
| CHALTON/ IDSWORTH | 100 | 57 | 71 | 57 | 129 | 171 | 71 | 129 | 186 | 157 | CHALTON/ IDSWORTH |
| DUMMER | 50 | 125 | 100 | 125 | 25 | 225 | 25 | 125 | 200 | 75 | DUMMER |
| ELING | 76 | 135 | 88 | 68 | 82 | 88 | 141 | 129 | 241 | 315 | ELING |
| EVERSLEY | 163 | 100 | 113 | 88 | 138 | 113 | 88 | 100 | 273 | 188 | EVERSLEY |
| GOODWORTH CLATFORD | 260 | 140 | 100 | 80 | 120 | 140 | 140 | 140 | 160 | 40 | GOODWORTH CLATFORD |
| HECKFIELD | 81 | 81 | 81 | 156 | 106 | 94 | 94 | 119 | 131 | 94 | HECKFIELD |
| HURSLEY | 153 | 153 | 118 | 112 | 76 | 59 | 88 | 82 | 212 | 124 | HURSLEY |
| EAST MEON | 107 | 120 | 107 | 100 | 87 | 147 | 73 | 53 | 193 | 180 | EAST MEON |
| MILFORD | 79 | 71 | 71 | 50 | 43 | 143 | 50 | 107 | 250 | 221 | MILFORD |
| ROCKBOURNE | 214 | 157 | 86 | 43 | 129 | 14 | 86 | 100 | 186 | 200 | ROCKBOURNE |
| SELBORNE | 110 | 140 | 120 | 50 | 100 | 80 | 80 | 0 | 140 | 190 | SELBORNE |
| SOBERTON | | | | | | | | | | | SOBERTON |
| SOUTH WIMBOROUGH | 75 | 125 | 150 | 100 | 100 | 125 | 75 | 125 | 100 | 50 | SOUTH WIMBOROUGH |
| TITCHFIELD | 76 | 43 | 57 | 60 | 41 | 74 | 62 | 71 | 205 | 181 | TITCHFIELD |
| OVER WILLOP | | | | | | | | | | | OVER WILLOP |
| WICKHAM | 90 | 60 | 80 | 130 | 70 | 70 | 80 | 90 | 180 | 190 | WICKHAM |
| | 1650 | 1651 | 1652 | 1653 | 1654 | 1655 | 1656 | 1657 | 1658 | 1659 | |

| | 1640 | 1641 | 1642 | 1643 | 1644 | 1645 | 1646 | 1647 | 1648 | 1649 | |
|------------------------------|------|------|------|------|------|------|------|------|------|------|------------------------------|
| ALTON | | | | | | | | | | | ALTON |
| ANDOVER | 129 | 118 | 135 | 100 | 333 | 106 | | | | | ANDOVER |
| BASTINGSTOKE | 140 | | | | | | | | | | BASTINGSTOKE |
| FAREHAM | | | | | | | | | | | FAREHAM |
| FORDINGBRIDGE | | | | 144 | | | | 131 | 88 | 97 | FORDINGBRIDGE |
| KINGSCLERE | 116 | 145 | 90 | 123 | 158 | 116 | 87 | 113 | 113 | 65 | KINGSCLERE |
| ODHAM | 158 | 155 | 139 | 94 | 145 | 77 | 39 | 77 | 145 | 58 | ODHAM |
| PETERSFIELD | 133 | 107 | 247 | 157 | 197 | 50 | 71 | 73 | 77 | 50 | PETERSFIELD |
| RINGWOOD | 122 | 113 | 120 | 100 | 89 | 93 | 49 | 67 | 40 | 91 | RINGWOOD |
| ROMSEY | 135 | 150 | 115 | 124 | 298 | 117 | 109 | 78 | 93 | 141 | ROMSEY |
| BISHOPS WALTHAM | 90 | 103 | 53 | 87 | 203 | 130 | 93 | 70 | 80 | 93 | BISHOPS WALTHAM |
| WHITCHURCH | 79 | 100 | 114 | | | | | | | | WHITCHURCH |
| PORTSMOUTH | | | | | | | | | | | PORTSMOUTH |
| St. Michael's SOUTHAMPTON | 114 | 132 | 155 | 59 | 345 | 177 | 77 | 127 | | 55 | St. Michael's SOUTHAMPTON |
| St. Maurice's WINCHESTER | 112 | 182 | 100 | 159 | 306 | 188 | | | | | St. Maurice's WINCHESTER |
| ABBOTTS ANN | 200 | 220 | 60 | 40 | | | | 80 | | 20 | ABBOTTS ANN |
| ALVERSTOKE | 125 | 121 | 182 | 136 | 71 | 61 | 39 | 71 | 114 | 79 | ALVERSTOKE |
| BENTWORTH | 20 | 40 | 40 | 140 | 120 | 140 | 120 | 60 | 120 | 140 | BENTWORTH |
| BOLDRE | 160 | 95 | 90 | 145 | 165 | 150 | 100 | 65 | 35 | 90 | BOLDRE |
| BRANSHOT | 200 | 230 | 150 | 133 | 200 | 230 | 133 | 150 | 167 | 217 | BRANSHOT |
| CHALTON/ IDSWORTH | 243 | 114 | | | | | | 100 | 86 | 129 | CHALTON/ IDSWORTH |
| DUMMER | 175 | 125 | 200 | 25 | 125 | 50 | 100 | 50 | 125 | 25 | DUMMER |
| ELING | 253 | 168 | 121 | 118 | 174 | 191 | 91 | 103 | 85 | 118 | ELING |
| EVERSLEY | 63 | 175 | 200 | 288 | | | | | | | EVERSLEY |
| GOODWORTH CLATFORD | 60 | 140 | 40 | 220 | 300 | 160 | 140 | 240 | 240 | 60 | GOODWORTH CLATFORD |
| HECKFIELD | 113 | 188 | | | | | | | | | HECKFIELD |
| HURSLEY | 165 | 182 | 82 | 71 | 182 | 100 | 88 | 82 | 112 | 112 | HURSLEY |
| EAST MEON | 113 | 113 | 113 | 113 | 187 | 53 | 73 | 73 | 113 | 127 | EAST MEON |
| MILFORD | 143 | 114 | 64 | 186 | 129 | 79 | 93 | 93 | 29 | 100 | MILFORD |
| ROCKBOURNE | 57 | 71 | 71 | 43 | 100 | 57 | 86 | | | | ROCKBOURNE |
| SELBORNE | | | | | | | | | | | SELBORNE |
| SOBERTON | | | | | | | | | | | SOBERTON |
| SOUTH | 175 | 100 | 100 | 100 | 200 | 125 | 25 | 150 | 25 | 125 | SOUTH |
| WARNBOROUGH | | | | | | | | | | | WARNBOROUGH |
| TITCHFIELD | 141 | 179 | 117 | 105 | 124 | 124 | 74 | 86 | 93 | 100 | TITCHFIELD |
| OVER WALLOW | | | | | | | | | | | OVER WALLOW |
| WICKHAM | 190 | 210 | 150 | 90 | 160 | 170 | 120 | 140 | 140 | 110 | WICKHAM |
| | 1640 | 1641 | 1642 | 1643 | 1644 | 1645 | 1646 | 1647 | 1648 | 1649 | |

| | 1650 | 1651 | 1652 | 1653 | 1654 | 1655 | 1656 | 1657 | 1658 | 1659 | |
|------------------------------|------|------|------|------|------|------|------|------|------|------|------------------------------|
| ALTON | | | | | 197 | 86 | 124 | 155 | 190 | 93 | ALTON |
| ANDOVER | | | | | 65 | 47 | 104 | 104 | | | ANDOVER |
| BASINGSTOKE | | | | | | 74 | 81 | 102 | 140 | 85 | BASINGSTOKE |
| FABERHAM | | | | | | | | | | 100 | FABERHAM |
| FORDINGBRIDGE | 75 | 66 | 88 | 100 | 75 | 91 | 175 | 94 | 94 | 50 | FORDINGBRIDGE |
| KINGSCLERE | 135 | 58 | 58 | 58 | 84 | 84 | 97 | 81 | | 84 | KINGSCLERE |
| ODHAM | 65 | 94 | 58 | 97 | 90 | 71 | 177 | 139 | 194 | 123 | ODHAM |
| PETERSFIELD | 67 | 100 | 97 | 177 | 153 | 100 | 150 | 163 | 127 | 97 | PETERSFIELD |
| RINGWOOD | 93 | 38 | 69 | 138 | 171 | 162 | 160 | 178 | 242 | 133 | RINGWOOD |
| ROMSEY | 96 | 74 | 72 | 93 | | 67 | 74 | 69 | 56 | 48 | ROMSEY |
| BISHOPS WALTHAM | 107 | 127 | 90 | 167 | 113 | 120 | 100 | 113 | 100 | 60 | BISHOPS WALTHAM |
| WHITCHURCH | | | | | 43 | 21 | 100 | 64 | 129 | 314 | WHITCHURCH |
| PORTSMOUTH | | | | | | 84 | 85 | 102 | 62 | | PORTSMOUTH |
| St. Michael's SOUTHAMPTON | 59 | 86 | 68 | | | | | | | | St. Michael's SOUTHAMPTON |
| St. Maurice's WINCHESTER | | | | | | | | | | | St. Maurice's WINCHESTER |
| ABBOTTS ANN | 20 | | | 20 | 240 | 100 | 60 | 80 | 40 | 60 | ABBOTTS ANN |
| ALVERSTOKE | 64 | 66 | 75 | 121 | 143 | 100 | 75 | 39 | 104 | 143 | ALVERSTOKE |
| BENTWORTH | 120 | 120 | 0 | 80 | 80 | 100 | 60 | 80 | 120 | 120 | BENTWORTH |
| BOLDRE | 110 | 140 | 130 | 180 | 105 | 110 | 95 | 150 | 185 | | BOLDRE |
| BRAMSHOT | 150 | 117 | 133 | | | | | | | | BRAMSHOT |
| CHALTON/ IDSNORTH | 100 | 129 | 114 | 129 | 100 | 186 | 171 | 171 | 86 | 71 | CHALTON/ IDSNORTH |
| DUMMER | 100 | 150 | 150 | 50 | 75 | 75 | 50 | 125 | 0 | 25 | DUMMER |
| ELING | 88 | 88 | 115 | 162 | 159 | 118 | 85 | 124 | 156 | 135 | ELING |
| EVERSLEY | | | | | 63 | 88 | 75 | 213 | 200 | 138 | EVERSLEY |
| GOODWORTH CLATFORD | 40 | 200 | 120 | 120 | 160 | 80 | 40 | 60 | 180 | 60 | GOODWORTH CLATFORD |
| HECKFIELD | | | | | | | | | | | HECKFIELD |
| HURSLEY | 118 | 41 | 141 | 165 | 100 | 194 | 100 | 94 | 94 | 124 | HURSLEY |
| EAST MEON | 87 | 53 | 140 | 120 | 167 | 120 | 120 | 127 | 207 | 93 | EAST MEON |
| MILFORD | 71 | 57 | 143 | 171 | 100 | 150 | 100 | 43 | 100 | 86 | MILFORD |
| ROCKBOURNE | | | | | 214 | 171 | 157 | 86 | 29 | 114 | ROCKBOURNE |
| SELBORNE | | | | | | | | 190 | 180 | 160 | SELBORNE |
| SOBERTON | | | | | | | | | | | SOBERTON |
| SOUTH WIMBOROUGH | 25 | 50 | 25 | 75 | 50 | 50 | 125 | 100 | 100 | 75 | SOUTH WIMBOROUGH |
| TITCHFIELD | 96 | 91 | 126 | 176 | 136 | 126 | 100 | 95 | 169 | 83 | TITCHFIELD |
| OVER WILLOP | | | | | | | | | | | OVER WILLOP |
| WICKHAM | 30 | 70 | 150 | | 90 | | | | | | WICKHAM |
| | 1650 | 1651 | 1652 | 1653 | 1654 | 1655 | 1656 | 1657 | 1658 | 1659 | |

| | | | | | | | | | | | |
|------------------------------|------|------|------|------|------|------|------|------|------|------|------------------------------|
| ALTON | 1660 | 1661 | 1662 | 1663 | 1664 | 1665 | 1666 | 1667 | 1668 | 1669 | ALTON |
| ANDOVER | | 76 | 97 | | | | 59 | 86 | | | ANDOVER |
| BASINGSTOKE | 58 | 109 | 119 | 91 | 85 | 70 | 151 | 111 | 128 | 83 | BASINGSTOKE |
| FAREHAM | 96 | 88 | 96 | 175 | 113 | 233 | 329 | 104 | 104 | 88 | FAREHAM |
| FORDINGBRIDGE | | 131 | 169 | 119 | 63 | 69 | 56 | 103 | 103 | 150 | FORDINGBRIDGE |
| KINGSCLERE | | 87 | 90 | 116 | 119 | 116 | | | 81 | 74 | KINGSCLERE |
| ODHAM | 94 | 119 | 174 | 94 | 90 | 84 | 100 | 106 | 110 | 119 | ODHAM |
| PETERSFIELD | | | 87 | 33 | 110 | 90 | 847 | 87 | 67 | 120 | PETERSFIELD |
| RINGWOOD | 84 | 109 | 142 | 136 | 131 | 116 | 98 | 140 | 218 | 191 | RINGWOOD |
| ROMSEY | 65 | 70 | 81 | 124 | 120 | 146 | 81 | 89 | | 117 | ROMSEY |
| BISHOPS WALTHAM | 133 | 117 | 120 | 77 | 110 | 147 | 133 | 97 | 77 | | BISHOPS WALTHAM |
| WHITCHURCH | 43 | 307 | 371 | 136 | 114 | 107 | 100 | 186 | | | WHITCHURCH |
| PORTSMOUTH | 20 | 26 | 31 | 66 | 89 | 164 | 231 | 170 | 98 | 127 | PORTSMOUTH |
| St. Michael's SOUTHAMPTON | | | | | 50 | | | 68 | | | St. Michael's SOUTHAMPTON |
| St. Maurice's WINCHESTER | | | | | | | | | | | St. Maurice's WINCHESTER |
| ABBOTTS ANN | 60 | 380 | 80 | 180 | 80 | 360 | 100 | 80 | 100 | 240 | ABBOTTS ANN |
| ALVERSTOKE | 46 | 96 | 107 | 139 | 271 | 257 | 361 | 257 | 150 | 107 | ALVERSTOKE |
| BENTWORTH | 20 | 60 | 160 | | | | 40 | 120 | | | BENTWORTH |
| BOLDRE | 65 | | | | 65 | 90 | 75 | 175 | | | BOLDRE |
| BRANSHOT | | | | | | 183 | 133 | 33 | | | BRANSHOT |
| CHALTON/ IDSNORTH | 100 | 14 | 100 | 86 | 86 | 171 | 71 | 229 | | | CHALTON/ IDSNORTH |
| DUMMER | 25 | 50 | 125 | 100 | 25 | 250 | 125 | 25 | | | DUMMER |
| ELING | 88 | 118 | 138 | 106 | 129 | 159 | 103 | 150 | | | ELING |
| EVERSLEY | 75 | 138 | 113 | 225 | 75 | 113 | 63 | 88 | | | EVERSLEY |
| GOODWORTH GLATFORD | 120 | 240 | 120 | 120 | 200 | 80 | 120 | 120 | | | GOODWORTH GLATFORD |
| HECKFIELD | | | | | | | | | | | HECKFIELD |
| HURSLEY | 141 | 106 | 94 | 153 | 88 | 88 | 206 | 65 | | | HURSLEY |
| EAST MEON | 127 | 100 | 73 | 60 | 153 | 133 | 60 | 147 | | | EAST MEON |
| MILFORD | 93 | 143 | 136 | 36 | 43 | 121 | 143 | 121 | | | MILFORD |
| ROCKBOURNE | 129 | 100 | 143 | 86 | 57 | 143 | 143 | 229 | | | ROCKBOURNE |
| SELBORNE | 160 | 190 | 120 | 150 | 130 | 140 | 90 | 120 | | | SELBORNE |
| SOBERTON | | | 50 | 113 | 100 | 100 | 13 | 13 | 63 | | SOBERTON |
| SOUTH WARRBOROUGH | 50 | 50 | 225 | 200 | 75 | 100 | 175 | 25 | | | SOUTH WARRBOROUGH |
| TITCHFIELD | 93 | 105 | 121 | 107 | 102 | 157 | 55 | 64 | | | TITCHFIELD |
| OVER WALLOW | | | | | | 133 | 67 | 100 | | | OVER WALLOW |
| WICKHAM | | | | | | | | | | | WICKHAM |
| | 1660 | 1661 | 1662 | 1663 | 1664 | 1665 | 1666 | 1667 | 1668 | 1669 | |

BIBLIOGRAPHY

A. MANUSCRIPT SOURCES

1. Hampshire County Record Office,
20, Southgate Street, Winchester, Hampshire.

(a) Parish Records

In the course of research for this thesis, reference has been made to a large number of parish records housed in the County Record Office. These collections are listed below and those for towns are underlined; they include a wide variety of material relating to the early modern period, in particular parish registers, churchwardens' accounts and Poor Law records.

| | |
|--------------------|----------|
| Abbotts Ann | 26 M 68A |
| Old Alresford | 43 M 74A |
| Amport | 43 M 67 |
| <u>Andover</u> | 60 M 67 |
| Ashe | 15 M 76A |
| Avington | 22 M 69A |
| Basing | 3 M 70 |
| <u>Basingstoke</u> | 46 M 74A |
| Bentley | 1 M 80A |
| Bentworth | 23 M 73A |
| Bighton | 35 M 69 |
| Binsted | 1 M 67 |
| Boldre | 84 M 70 |
| Bramdean | 1 M 77A |
| Bramley | 63 M 70 |
| Bramshot | 57 M 75A |
| Brown Candover | 29 M 54 |
| Chawton | 1 M 70A |
| Colmer | 21 M 65 |
| Combe | 128 M 71 |
| Droxford | 66 M 76A |
| Dummer | 65 M 72 |
| Eling | 4 M 69 |
| Ellisfield | 66 M 72 |
| Eversley | 6 M 77A |

| | | |
|---------------------|-----------|----------|
| Exton | P86 M 71 | |
| Farringdon | 2 M 70 | |
| Froxfield | 84 M 72 | |
| Froyle | 55 M 78A | |
| Fyfield | P81 M 71 | |
| Goodworth Clatford | 13 M 68 | |
| Grateley | 32 M 76A | |
| Greatham | 40 M 77A | |
| Greywell | 26 M 80A | |
| Hale | 13 M 80A | |
| Hamble/Hound | 13 M 79A | |
| Hambledon | 46 M 69 | |
| Hawkley | 35 M 73A | |
| Heckfield | 27 M 79A | |
| Highclere | 91 M 70 | |
| Hinton Ampner | 40 M 80A | |
| Hursley | 39 M 69 | |
| Hurstbourne Tarrant | 68 M 79A | |
| Itchen Abbas | 23 M 69A | |
| Kimpton | P80 M 71 | |
| <u>Kingsclere</u> | 90 M 72 | 19 M 76A |
| Kingsley | 12 M 76A | |
| Lasham | 60 M 79A | |
| Linkenholt | 109 M 70A | |
| Litchfield | 21 M 65 | |
| Mapledurwell | 49 M 67 | |
| Medstead | 100 M 71A | |
| East Meon | 46 M 68 | |
| Meonstoke | 80 M 76A | |
| Micheldever | 7 M 80A | |
| Michelmerssh | 91 M 72 | |
| Milford | 31 M 67 | |
| Morestead | 10 M 73 | |
| Nateley Scures | 23 M 63 | |

| | |
|--------------------|-----------|
| Newton Valence | P33 M 66 |
| Northington | 26 M 69 |
| Church Oakley | 74 M 72 |
| Otterbourne | 27 M 66 |
| Overton | 81 M 72 |
| Pamber | P95 M 71 |
| Popham | 42 M 73A |
| Prior's Dean | 15 M 79A |
| Privett | 37 M 64A |
| Quarley | 33 M 76A |
| Rockbourne | 39 M 68 |
| <u>Romsey</u> | 10 M 58A |
| St. Mary Bourne | 11 M 53 |
| Selborne | P21 M 65 |
| Monk Sherborne | P94 M 71 |
| Sherborne St. John | 14 M 72 |
| Shipton Bellinger | 22 M 76A |
| Silchester | 28 M 69A |
| Soberton | 50 M 73A |
| King's Somborne | 18 M 70A |
| <u>Stockbridge</u> | 20 M 61 |
| North Stoneham | 48 M 69A |
| East Stratton | 1 M 48A |
| Long Sutton | 78 M 72 |
| Swarraton | 27 M 69A |
| Timsbury | 92 M 76A |
| West Tisted | 67 M 76A |
| Titchfield | 37 M 73A |
| East Tytherley | 26 M 67 |
| West Tytherley | P85 M 71 |
| Upham | 74 M 78A |
| Upper Clatford | 11 M 69 |
| Vernham Dean | 110 M 70A |
| Nether Wallop) | P55 M 71 |
| Over Wallop) | |

| | |
|------------------------|-----------|
| <u>Bishops Waltham</u> | 30 M 77A |
| North Waltham | 41 M 64A |
| South Warnborough | 70 M 76A |
| East and West Wellow | 14 M 75A |
| Weyhill | 59 M 78A |
| Wherwell | 13 M 67 |
| <u>Whitchurch</u> | 83 M 76A |
| Wickham | 87 M 70A |
| Wield | 101 M 71A |
| Winchfield | 58 M 72A |
| East Woodhay | 27 M 77A |
| Wootton St. Lawrence | 75 M 72 |
| Headbourne Worthy | 21 M 62 |
| King's Worthy | 19 M 78A |

Reference has also been made to the various typescripts of parish documents held by Hampshire Record Office - these include a typescript of the Ringwood parish register.

(b) Probate Records

| | | |
|------------------------|---|---------------------------|
| Wills and Inventories: | A | Archdeaconry Court |
| | B | Bishop's Consistory Court |
| | U | Unclassified |
| Admons. | | Administrations |

(c) Diocesan Records

| | |
|---------------------------------|--|
| Consistory Court Books: | Act Books |
| | Deposition Books |
| | Visitation Books |
| Marriage Licences: | D/1/C, D/1/D, D/1/E, D/1/F, D/1/G, D/1/H, D/1/I, D/1/J. |
| Ecclesiastical Survey (1725) | B/2/A |
| Survey of Alresford Borough | Bishopric Series 136/1 |

(d) County Records

| | | |
|---------------------------|------------------|----|
| Quarter Sessions Records: | Order Books | QO |
| | Minute Books | QM |
| | Indictment Books | QI |

(e) Winchester Collection

Records for the City of Winchester, formerly housed in the City Record Office, are now held as a separate collection within the County Record Office. Among the records consulted for this thesis were the following:

Book of Ordinances

Chamberlains' Accounts

Town Court Rolls

Parish Registers (St. Bartholomew, St. Peter Cheesehill,
St. Michael, St. John, St. Maurice,
St. Swithin, Chilcomb).

(f) Special Collections*

| | |
|--------------------------------|------------|
| Fleming Estates Collection | 102 M 71 |
| Sir Henry Whitehead's Register | 4 M 53/140 |
| Herriard Collection | 44 M 69 |
| Broadlands Collection | 27 M 60 |
| Basingstoke Borough Records | 148 M 71 |
| Petersfield Town Records | 39 M 74A |

* some of these records are not on open access.

(g) Miscellaneous

Reference has also been made to many other diverse records held by Hampshire Record Office and, in particular, property deeds. Attention is drawn to the place name index of documents maintained by the Record Office.

2. Portsmouth City Record Office,
Museum Road, Portsmouth, Hampshire.

Parish Records

Collections of parish documents for areas of south east Hampshire are housed in Portsmouth Record Office. The following have been

consulted in the preparation of this thesis:

Alverstoke/Gosport

Chalton/Idsworth

Clanfield

Fareham

Farlington

North Hayling

South Hayling

Portsea

Portsmouth (St. Thomas)

Warblington

Wymering.

3. Southampton City Record Office,
Civic Centre, Southampton, Hampshire.

(a) Parish Records

Parish documents for Southampton and some neighbouring parishes are housed in Southampton Record Office. The following have been consulted in the preparation of this thesis:

Millbrook

Southampton (St. Michael, Holy Rood)

South Stoneham.

(b) Taxation Records

Hearth Tax (1662)

(c) Population Listings

Southampton possesses a fine collection of population listings and enumerations compiled for various reasons in the sixteenth century which have been analysed in detail by Dr. James. These have not been studied in this thesis but the following have been consulted in order to compare their format with those available for the rest of the county:

| | |
|-------------------------------------|--------------|
| Muster Books (1556-89) | SC 13/2/2-10 |
| Subsidy Roll (1563) | SC 14/2/5 |
| Count of Heads, Burgess Roll (1596) | SC 3/1/1. |

4. Andover Public Library
Andover, Hampshire.

Andover Borough Records

5. Public Record Office,
Chancery Lane, London.

(a) Assizes

Assizes 24 Order Books, Western Circuit.

(b) Chancery

C 2 Proceedings, Elizabeth I - Charles I
C 3 Proceedings, Elizabeth I - Commonwealth
C 47 Miscellanea.

(c) Exchequer

E 36 Miscellaneous Books
E 112 Bills, Answers etc.
E 115 Certificates of Residence
E 176 Vintner Fines
E 179 Subsidy Rolls
E 180 Victuallers Licences
E 301 Chantry Certificates
E 317 Parliamentary Surveys
E 376 Recusant Rolls.

(d) Principal Probate Registry, Prerogative Court of Canterbury

PROB. 2 Probate inventories before 1661
PROB. 6 Administration Act Books
PROB. 11 Registered Copy Wills
PROB. 12 Register Books: indexes to wills.

(e) State Papers

SP 10
SP 12
SP 16

(f) War Office

WO 30 Military Survey (1686).

6. British Library,
Great Russell Street, London.

Additional Charters/Rolls

Additional Manuscripts

Egerton

Harleian

Sloane

Stowe.

7. House of Lords Record Office,
Westminster, London.

House of Lords Papers: Essex, Hampshire, Hertfordshire
and Huntingdonshire; Protestation Oath, 1641-2 (Southampton).

8. Bodleian Library,
University of Oxford, Oxford.

Bodleian

Gough

Lister

Rawlinson

Tanner

Top. Hants.

9. Dorset County Record Office,
Dorchester, Dorset.

Christchurch Borough Records

10. Surrey County Record Office
Guildford, Surrey.

Parish Records

Records for some parishes in north east Hampshire are housed
at Surrey Record Office. Those consulted for this thesis
are as follows:

Aldershot

Bentley

Headley.

11. Salisbury Diocesan Record Office,^{*}
Salisbury, Wiltshire.

Deposition Books.

12. West Sussex County Record Office,
Chichester, West Sussex.

Deposition Books.

13. William Salt Library,
Stafford, Staffordshire.

Compton Census Ms. 33.

14. Winchester College,
Winchester, Hampshire.

Winchester College Muniments.

15. Romsey Town Hall,
Romsey, Hampshire.

Romsey Borough Records

(Very few borough records remain for the
sixteenth and seventeenth centuries.)

16. Other Locations

Some parish records remain in the custody of their respective parishes. In the course of research for this thesis, extensive work was undertaken on the records of Romsey (which have now been deposited in the Hampshire Record Office) and on those of Alton and Petersfield. In these last two cases parish registers survive along with miscellaneous other records - no detailed listings exist for either parish.

* These records have now been moved to the Wiltshire County Record Office, Trowbridge.

B. PRINTED SOURCES

Acts of the Privy Council

The Book of Accounts of the Wardens of the Fraternity of the Holy Ghost in Basingstoke AD 1577 - AD 1654, ed. J. E. Millard, (Reading, 1882).

Bristol Marriage Licence Bonds, Vol. I, 1637-1700, ed. E. Ralph, (Gloucester, 1952).

Bristol Record Society Publications

Calendar of Close Rolls

Calendar of Fine Rolls

Calendar of Patent Rolls

Calendar of State Papers Domestic

Canterbury Marriage Licences, Second Series 1619-1660, ed. J. M. Cowper, (Canterbury, 1894).

Descriptive Catalogue of the Charters, Minute Books and other Documents of the Borough of Weymouth, ed. H. J. Moule (Weymouth, 1883).

Early Churchwardens Accounts of Hampshire, ed. J. F. Williams, (Winchester and London, 1913).

Hampshire Marriage Licences, 1607-1640, ed. A. J. Willis, (Folkestone, 1957).

Hampshire Parish Registers: Marriages, (Phillimore, Parish Register Series).

Historical Manuscripts Commission - Reports

Salisbury

House of Lords

Hamilton

Exeter

Sackville

Finch

Pepys

Various Mss.

Letters and Papers Foreign and Domestic for the reign of Henry VIII.

Miscellanea Genealogica et Heraldica, (new series, London 1880).

The Municipal Records of the Borough of Dorchester, Dorset, ed. C. H. Mayo, (Exeter, 1908).

PCC Administrations, 1581-1596, ed. C. H. Ridge, iii (Index Library, lxxvi, 1950).

PCC Administrations, 1596-1608, ed. M. Fitch, iv (Index Library, lxxxi, 1964).

PCC Administrations, 1609-1619, ed. M. Fitch, v (Index Library, lxxxiii, 1967).

PCC Wills, 1383-1558, ed. J.C.C. Smith, i, ii (Index Library, x, xi, 1893, 1895).

PCC Wills, 1558-1583, ed. S. A. Smith, L. L. Duncan, iii (Index Library, xviii, 1898).

PCC Wills, 1584-1604, ed. S. A. Smith, E. A. Fry, iv (Index Library, xxv, 1901).

PCC Wills, 1605-1619, ed. E. Stokes, v (Index Library, xliii, 1912).

PCC Wills, 1620-1629, ed. R.H.E. Hill, vi (Index Library, xliv, 1912).

PCC Wills, 1653-1656, ed. T. M. Blagg, J. S. Moir, vii (Index Library, liv, 1925).

PCC Wills, 1657-1660, ed. T. M. Blagg, viii (Index Library, lxi, 1936).

PCC Wills, 1671-1675, ed. J. Ainsworth, ix (Index Library, lxvii, 1942).

Portsmouth Records Series

Records of the Worshipful Company of Carpenters: Apprentices Entry Books, 1654-94, ed. B. Marsh, (Oxford, 1913).

Records of the Corporation of the Borough of New Lymington, ed. C. St. Barbe, (London, 1848).

Registre de l'Eglise Wallonne de Southampton, ed. H. M. Godfray, (Publications of the Huguenot Society, iv, 1890).

Reports of the Commissioners appointed in pursuance of various Acts of Parliament to enquire concerning charities in England and Wales relating to the County of Hampshire, (London, 1819-1837).

Seventeenth Century Economic Documents, eds. J. Thirsk and J. P. Cooper, (Oxford, 1972).

Southampton Record Society and Records Series.

Stationers Company Apprentices, 1605-1640, ed. D. F. MacKenzie, (Virginia, USA, 1961).

Stationers Company Apprentices, 1641-1700, ed. D. F. MacKenzie, (Oxford, 1974).

Statutes of the Realm.

Surrey Record Society Publications.

Sussex Record Society Publications.

Tudor Economic Documents, eds. R. H. Tawney and E. Power, 3 vols., (London, 1924).

Visitations of Hampshire, 1530, 1575 and 1622-34, ed. W. H. Rylands, (Harleian Society, lxiv, 1913).

Wiltshire Record Society Publications

C. CONTEMPORARY DESCRIPTIONS, MAPS AND TOPOGRAPHICAL WORKS
(listed in chronological order of publication)

W. Smith, The Particular Description of England, (London, 1588).

P. Hentzner, Travels in England During the Reign of Queen Elizabeth, (1598).

J. Speed, The Theatre of the Empire of Great Britaine, (London?, 1611).

J. Speed, Descriptions of Counties, (London, 1615).

anon., English Traveller, (London, 1635).

J. Taylor, The Fearefull Summer, (London, 1636).

J. Taylor, A Catalogue of Tavernes in 10 Shires about London, (London, 1636).

J. Taylor, The Carriers Cosmographie, (London, 1637).

anon., English Traveller, (London, 1643).

J. Taylor, The Causes of the Diseases and Distempers of this Kingdom, (Oxford, 1645).

H. Spelman, Villare Anglicum, (London, 1656).

E. Leigh, England Described, (London, 1659).

R. Blome, Britannia, (London, 1673).

J. Ogilby, Britannia, (London, 1675).

anon., England's Remarques: An Exact Account of the Several Shires, Counties and Islands in England and Wales, (London, 1678).

T. de Laune, The Present State of London, (London, 1681).

J. Adams, Index Villaris, (London, 1690).

E. Gibson (ed.), Camden's Britannia, (London, 1695).

S. Dunstar, Anglia Rediviva: A Full Description of all the Shires, Cities and Principal Towns and Rivers in England, (London, 1699).

J. Ogilby, The Travellers Guide, (London, 1699).

W. Jackson, The Arms of all the Cities and Borough Towns in England and Wales, (London, 1714).

- T. de Laune, The Merchants and Traders Necessary Companion, (London, 1715).
- J. Macky, A Journey through England, (London, 1722).
- W. Stokeley, Itinerarium Curiosum, (London, 1724).
- anon., A New Description of England and Wales, (London, 1724).
- P.W., A Description of all the Counties in England and Wales, (London, 1728).
- T. Cox., Magna Britannia, (London, 1720-31).
- S. Simpson, The Agreeable Historian/The Complete Traveller, (London, 1746).
- T. Kitchen, The Large English Atlas, (London, 1748).
- S. Whatley, England's Gazetteer, (London, 1751).
- R.R., A New Description of all the Counties in England and Wales, (London, 1752).
- W. Owen, An Authentic Account of all the Fairs in England and Wales, (London, 1756).
- J. Hanway, A Journal of Eight Days Journey from Portsmouth to Kingston upon Thames, (London, 1756).
- anon., A Description of England and Wales, (London, 1769).
- P. Russell and O. Price, England Displayed, (London, 1769).
- anon., A Concise View of England, (London, 1775).
- J. Sadler, The Hampshire Directory, (Winchester, 1784).
- S. Shaw, A Tour to the West of England in 1788, (London, 1789).
- P. Luckombe, England's Gazetteer, (London, 1790).
- W. Tunnicliff, A Topographical Survey of the Counties of Hampshire, Wiltshire, Dorset, Somerset, Devon and Cornwall, (Salisbury, 1791).
- R. Warner, Topographical Remarks relating to the South Western Parts of Hampshire, (London, 1793).
- R. Warner, Collections for the History of Hampshire, (London, 1795).

L. Toulmin Smith (ed.), The Itinerary of John Leland in or about the years 1535-43, (London, 1907).

G. Edelen (ed.), The Description of England by William Harrison, (New York, 1968).

L. G. Wickham Legg (ed.), A Relation of a Short Survey of the Western Counties, (Camden Society, XVI, 1936).

S. Pepys, Diary and Correspondence, (London, 1889).

C. Morris, (ed.), The Journeys of Celia Fiennes, (London, 1947).

D. Defoe, Journal of the Plague Year, (Everyman Edition, London, 1908).

D. Defoe, A Tour Through the Whole Island of Great Britain, (Everyman Edition, London, 1928).

J. J. Cartwright, The Travels through England of Dr. Richard Pococke, (Camden Society, 1888-89).

D. THESES

C. E. Brent, "Employment, Land Tenure and Population in East Sussex 1540-1640", University of Sussex Ph.D. thesis, (1973).

P. Christie, "Occupations in Portsmouth, 1550-1851", Portsmouth Polytechnic (C.N.A.A.) M.Phil. thesis, (1976).

G. O. Cowley, "Sussex Market Towns, 1550-1750", University of London M.A. thesis, (1965).

M. J. Freeman, "A Study of Road Transport Development During the Industrial Revolution: Southern Hampshire 1750-1850", University of Southampton Ph.D. thesis, (1977).

T. B. James, "The Geographical Origins and Mobility of the Inhabitants of Southampton, 1400-1600", University of St. Andrews Ph.D. thesis, (1977).

W. H. Mildon, "Puritanism in Hampshire and the Isle of Wight", University of London Ph.D. thesis, (1934).

C. J. M. Moxon, "Ashby-de-la-Zouch: a social and economic survey of a market town 1570-1720", University of Oxford D.Phil. thesis, (1971).

D. M. Palliser, "Some aspects of the social and economic history of York in the sixteenth century", University of Oxford D.Phil. thesis, (1968).

J. Patten, "The Urban Structure of East Anglia in the sixteenth and seventeenth centuries", University of Cambridge Ph.D. thesis, (1972).

J. E. Paul, "The Hampshire Recusants in the Reign of Elizabeth I", University of Southampton Ph.D. thesis, (1958).

B. J. Richmond, "The Work of the Justices of the Peace in Hampshire 1603-1640", University of Southampton M.Phil. thesis, (1969).

A. B. Rosen, "Economic and Social Aspects of the History of Winchester, 1520-1670", University of Oxford D.Phil. thesis, (1975).

J. Sheail, "The Regional Distribution of Wealth in England as indicated in the 1524-25 lay subsidy returns", University of London Ph.D. thesis, (1968).

P. A. Slack, "Some aspects of epidemics in England, 1485-1690", University of Oxford D. Phil. thesis, (1972).

E. SECONDARY MATERIAL

The following is a select list of some of the secondary material, much of it comparative or methodological in nature, found most useful in the preparation of this thesis. It does not include all the references cited in footnotes.

1. Books

Appleby, A.B., Famine in Tudor and Stuart England, (Liverpool, 1978).

Atkinson, T., Elizabethan Winchester, (London, 1963).

Baigent, F.J. and Millard, J.E., A History of the Ancient Town and Manor of Basingstoke, (Basingstoke, 1889).

Bennett, A.C. and Parsons, E., A History of the Free School of Andover, (Andover, 1920).

Burn, J.S., The History of the Parish Registers in England, (London, 1862).

Chalklin, C.W. and Havinden, H.W.(eds.), Rural Change and Urban Growth 1500-1800, (London, 1974).

Chambers, J.D., Population, Economy and Society in Pre-Industrial England, ed. W.A. Armstrong, (Oxford, 1972).

Clark, P., English Provincial Society from the Reformation to the Revolution, (Hassocks, Sussex, 1977).

Clark, P.(ed.), The Early Modern Town, (London, 1976).

Clark, P. and Slack, P.(eds.), Crisis and Order in English Towns 1500-1700, (London, 1972).

Clark, P. and Slack, P.(eds.), English Towns in Transition 1500-1700, (Oxford, 1976).

Clarkson, L., Death, Disease and Famine in Pre-Industrial England, (London, 1975).

Coleman, D.C. and John, A.H., Trade, Government and Economy in Pre-Industrial England, (London, 1976).

Cox, J.C., The Parish Registers of England, (London, 1910).

Creighton, C., A History of Epidemics in Britain 664-1666, (Cambridge, 1891).

- Curtis, W., A Short History of the Town of Alton, (London, 1896).
- Darby, H.C.(ed.), A New Historical Geography of England, (Cambridge, 1973).
- Dodgshon, R.A. and Butlin, R.A., An Historical Geography of England and Wales, (London, 1978).
- Drake, M.(ed.), Population in Industrialisation, (London, 1969).
- Dyer, A.D., The City of Worcester in the Sixteenth Century, (Leicester, 1973).
- Emmison, F.G., Elizabethan Life, I-IV, (Chelmsford, 1970-1977).
- Everitt, A., Change in the Provinces: The Seventeenth Century, (Leicester, 1969).
- Everitt, A., Perspectives in English Urban History, (London, 1973).
- Fearon, W.A. and Williams, J.F., The Parish Registers and Parochial Documents in the Archdeaconry of Winchester, (Winchester and London, 1909).
- Furley, J.S., Quarter Sessions Government in Hampshire in the Seventeenth Century, (Winchester, 1937).
- Godwen, G.N., The Civil War in Hampshire, (Southampton, 1904).
- Gottfried, R.S., Epidemic Disease in Fifteenth Century England, (Leicester, 1978).
- Hatcher, J., Plague, Population and the English Economy, 1348-1530, (London, 1977).
- Havinden, M.A., Household and Farm Inventories in Oxfordshire, 1550-1590, (London, 1965).
- Heal, F. and O'Day, R.(eds.), Church and Society in England, Henry VIII to James I, (London, 1977).
- Hey, D., An English Rural Community: Myddle under the Tudors and Stuarts, (Leicester, 1974).
- Hollingsworth, T.H., Historical Demography, (Cambridge, 1969).
- Hoskins, W.G., Industry, Trade and People in Exeter, 1688-1800, (Manchester, 1935).

- Hoskins, W.G., Provincial England, (London, 1965).
- Houlbrooke, R., Church Courts and the People During the English Reformation, 1520-1570, (Oxford, 1979).
- Howard, A.J. and Stoate, T.L.(eds.), The Devon Muster Roll of 1569, (Bristol, 1977).
- Hughes, M., The Small Towns of Hampshire: The Archaeological and Historical Implications of Development, (Winchester, 1976).
- James, M., Family Lineage and Civil Society, (Oxford, 1974).
- Laslett, P., The World we have lost, (London, 1965).
- Laslett, P.(ed.), Household and Family in Past Time, (Cambridge, 1972).
- Laslett, P., Family life and illicit love in earlier generations, (Cambridge, 1977).
- MacCaffrey, W.T., Exeter 1540-1640, (London, 1975).
- MacFarlane, A., The Family Life of Ralph Josselin, (Cambridge, 1970).
- MacFarlane, A., Reconstructing Historical Communities, (Cambridge, 1977).
- McInnes, A., The English Town, 1660-1760, (London, 1980).
- Meekings, C.A.F., Dorset Hearth Tax Assessments 1662-4, (Dorchester, 1951).
- Muncey, R.W., The Romance of Parish Registers, (London, 1933).
- Palliser, D.M., Tudor York, (Oxford, 1979).
- Patten, J., English Towns, 1500-1700, (Folkestone, 1978).
- Phythian-Adams, C., Desolation of a City: Coventry and the Urban Crisis of the Late Middle Ages, (Cambridge, 1979).
- Pickard, R., The Population and Epidemics of Exeter in Pre-Census Times, (Exeter, 1947).
- Pinchbeck, I. and Hewitt, M., Children in English Society, (London, 1969).
- Pound, J.F., Poverty and Vagrancy in Tudor England, (London, 1971).

- Privett, G.L., The Story of Fareham, (Winchester, 1949).
- Quaife, G.R., Wanton Wenches and Wayward Wives, (London, 1979).
- Robertson, A.J., A History of Alresford, (Winchester, 1938).
- Round, J.H.(ed.), Victoria County History of Hampshire, (London, 1900-1912), 5 volumes.
- Shrewsbury, J.F.D., A History of Bubonic Plague in the British Isles, (Cambridge, 1970).
- Skipp, V., Crisis and Development: An ecological case study of the Forest of Arden, 1570-1674, (Cambridge, 1978).
- Spaul, J., Andover, (Andover, 1977).
- Spufford, M., Contrasting Communities, (Cambridge, 1974).
- Steer, F.W., Farm and Cottage Inventories of Mid-Essex, 1635-1749, (Chichester, 1969).
- Stoate, T.L., Dorset Tudor Muster Rolls, 1539, 1542, 1569, (Bristol, 1978).
- Stone, L., The Family, Sex and Marriage in England 1500-1800, (London, 1977).
- Tate, W.E., The Parish Chest, (Cambridge, 1951).
- Thirsk, J.(ed.), The Agrarian History of England and Wales, Vol.IV, 1500-1640, (Cambridge, 1967).
- Waters, R.E.C., Parish Registers in England, (London, 1882).
- West, J., Village Records, (London, 1962).
- Willan, T.S., The inland trade, (Manchester, 1976).
- Willan, T.S., Elizabethan Manchester, (Manchester, 1980).
- Williams, J.F., The Early Churchwardens' Accounts of Hampshire, (Winchester, 1913).
- Wrightson, K. and Levine, D., Poverty and Piety in an English Village, Terling 1525-1700, (London, 1979).

Wrigley, E.A.(ed.), Introduction to Historical Demography, (London, 1966).

Attention is also drawn to the following publications produced in connection with the Open University course on English Urban History 1500-1780:

P. Clark, P. Burke and P. Slack, The Urban Setting, (Milton Keynes, 1977).

P. Clark and P. Morgan (eds.), Towns and Townspeople 1500-1780, (Milton Keynes, 1977).

P. Clark, K. Wilson and C. Pythian-Adams, The Fabric of the Traditional Community, (Milton Keynes, 1977).

C. Pythian-Adams, P. Corfield, P. Slack and R. O'Day, The Traditional Community under Stress, (Milton Keynes, 1977).

J. Stevenson, J. Barrett, P. Corfield and R. O'Day, The Rise of the New Urban Society, (Milton Keynes, 1977).

2. Articles

Adey, K.R., "Seventeenth Century Stafford: A County Town in Decline", Midland History, II, (1974), pp. 152-67.

Appleby, A.B., "Disease, Diet and History", Journal of Inter-Disciplinary History, VIII, (1977-8), pp. 725-35.

Appleby, A.B., "Disease or Famine? Mortality in Cumberland and Westmorland 1580-1640", Economic History Review, 26, 2nd series, (1973), pp. 403-31.

Beier, A.L., "Vagrants and the Social Order in Elizabethan England", Past and Present, 64, (1974), pp. 3-29.

Bingham, C., "Seventeenth Century Attitudes toward Deviant Sex", Journal of Interdisciplinary History, I, (1970-1), pp. 447-72.

Box, E.G., "Hampshire in Early Maps and Early Road-Books", Proceedings of the Hampshire Field Club, 12, (1932-4), pp. 221-35.

Bradley, L., "An Enquiry into Seasonality in Baptisms, Marriages and Burials", Local Population Studies, 4-6, (1970-71).

Brent, C.E., "Urban Employment and Population in Sussex between 1550 and 1660", Sussex Archaeological Collections, 113, (1975), pp. 34-50.

- Brent, C.E., "Devastating Epidemic", Local Population Studies, 14, (1975), pp. 42-8.
- Buckatzsch, E.J., "The Constancy of Local Populations and Migration in England before 1800", Population Studies, 5, (1951-2), pp. 62-9.
- Carlton, C., "The Widow's Tale: Male Myths and Female Reality in Sixteenth and Seventeenth Century England", Albion, 10, (1978), pp. 118-29.
- Chalklin, C.W., "The Compton Census of 1676: The Dioceses of Canterbury and Rochester", in A Seventeenth Century Miscellany, Kent Archaeological Society Records Publication, 17, (1960), pp. 153-60.
- Chalklin, C.W., "A Seventeenth Century Market Town: Tonbridge", Archaeologia Cantiana, 76, (1961), pp. 152-62.
- Charman, D., "Wealth and Trade in Leicester in the Early Sixteenth Century", Transactions of the Leicestershire Archaeological Society, 25, (1949), pp. 69-97.
- Clark, P., "Migration in England during the late seventeenth and early eighteenth centuries", Past and Present, 83, (1980), pp. 57-90.
- Cornwall, J., "An Elizabethan Census", Records of Buckinghamshire, 16, (1959), p. 258-73.
- Cornwall, J., "English Country Towns in the 1520s", Economic History Review, 2nd series, 15, (1962-3), pp. 54-69.
- Cornwall, J., "A Tudor Domesday: The Musters of 1522", Journal of the Society of Archivists, 3, (1965-9), pp. 19-24.
- Cornwall, J., "Evidence of Population Mobility in the Seventeenth Century", Bulletin of the Institute of Historical Research, 40, (1967), pp. 143-52.
- Cornwall, J., "English Population in the Early Sixteenth Century", Economic History Review, 2nd series, 23, (1970), pp. 32-44.
- Cornwall, J., "Sussex Wealth and Society in the Reign of Henry VIII", Sussex Archaeological Collections, 114, (1976), pp. 1-26.
- Drake, M., "An Elementary Exercise in Parish Register Demography", Economic History Review, 2nd series, 14, (1961-2), pp. 427-45.
- Dyer, A.D., "The Economy of Tudor Worcester", University of Birmingham Historical Journal, 10, (1965-6), pp. 117-36.

- Dyer, A.D., "Warwickshire Towns under the Tudors and Stuarts", Warwickshire History, 3, (1976-7), pp. 122-35.
- Dyer, A.D., "The Influence of Bubonic Plague in England, 1500-1667", Medical History, 22, (1978), pp. 308-36.
- Dyer, A.D., "Northampton in 1524", Northamptonshire Past and Present, 6, (1979), pp. 73-80.
- Dyer, A.D., "The market towns of southern England 1500-1700", Southern History, 1, (1979), pp. 123-34.
- Eastwood, J.A., "Huntley 1551-1801: A Study in Population Growth", Gloucestershire Historical Studies, 9, (1978), pp. 5-18.
- Everitt, A., "The Food Market of the English Town, 1660-1760", Third International Conference of Economic History, (1965).
- Eversley, D.E.C., "A Survey of Population in an area of Worcestershire from 1660 to 1850 on the basis of Parish Records", Population Studies, 10, (1957), pp. 253-79.
- Fieldhouse, R., "Social Structure from the Tudor Lay Subsidies", Local Population Studies, 12, (1974), pp. 9-24.
- Finlay, R.A.P., "The Accuracy of the London Parish Registers, 1580-1653", Population Studies, 32, (1978), pp. 95-112.
- Fisher, F.J., "Influenza and Inflation in Tudor England", Economic History Review, 2nd series, 18, (1965-6), pp. 120-9.
- Flandrin, J-L., "Repression and Change in the Sexual Life of Young People in Medieval and Early Modern Times", Journal of Family History, 2, (1977), pp. 196-210.
- Forbes, T.R., "By what disease or casualty? The changing face of death in London", Journal of the History of Medicine and Allied Sciences, 31, (1976), pp. 395-420.
- Goring, J.J., "The General Proscription of 1522", English Historical Review, 86, (1971), pp. 681-705.
- Gottfried, R.S., "Epidemic Disease in Fifteenth Century England", Journal of Economic History, 36, (1976), pp. 267-70.
- Gottfried, R.S., "Population, Plague and the Sweating Sickness: Demographic Movements in Late Fifteenth Century England", Journal of British Studies, 17, (1977), pp. 12-37.

- Grace, M.A., "The Population of East Bergholt, Suffolk, 1653-1836", Suffolk Review, 3, (1970), pp. 260-72.
- Hair, P.E.H., "Bridal Pregnancy in Rural England in Earlier Centuries", Population Studies, 20, (1966-7), pp. 233-43.
- Hair, P.E.H., "Bridal Pregnancy in Rural England in Earlier Centuries", Population Studies, 24, (1970), pp. 59-70.
- Hair, P.E.H., "A note on the incidence of Tudor Suicide", Local Population Studies, 5, (1970), pp. 36-43.
- Hajzyk, H., "The Plight of an Unmarried Mother in the Early Seventeenth Century", The Leicestershire Historian, 2, (1977), pp. 24-28.
- Harrison, C.J., "Grain Price Analysis and Harvest Qualities, 1465-1634", Agricultural History Review, 19, (1971), pp. 135-55.
- Hill, R., "The Borough of Stockbridge", Proceedings of the Hampshire Field Club, 33, (1977), pp.
- Hilton, R.H., "The Small Town as part of Peasant Society", in The English Peasantry in the Later Middle Ages, ed. R.H. Hilton, (Oxford, 1975), pp. 76-94.
- Hodgson, R.I., "Demographic Trends in County Durham, 1560-1801: Data Sources and preliminary Findings with particular reference to North Durham", University of Manchester School of Geography Research Papers, No. 5, (May 1978).
- Hollingsworth, M.F. and Hollingsworth, T.H., "Plague Mortality Rates by Age and Sex in the Parish of St. Botolphs Without Bishopsgate, London, 1603", Local Population Studies, 8, (1971), pp. 131-146.
- Hollingsworth, T.H., "The Importance of the Quality of Data in Historical Demography", Daedalus, 97, (1968), pp. 415-32.
- Holman, J.R., "Orphans in Pre-Industrial Towns", Local Population Studies, 15, (1975), pp. 40-4.
- Holman, J.R., "Apprenticeship as a Factor in Migration: Bristol, 1675-1726", Bristol and Gloucestershire Archaeological Society Transactions, 97, (1979), pp. 85-92.
- Hoskins, W.G., "Harvest Fluctuations and English Economic History, 1480-1619", Agricultural History Review, 12-13, (1964-5), pp. 28-46.

- Hoskins, W.G., "Harvest Fluctuations and English Economic History, 1620-1759", Agricultural History Review, 16-17, (1968-9), pp. 15-31.
- Howell, R., "Hearth Tax Returns", History, 49, (1964), pp. 42-5.
- Howson, W.G., "Plague, Poverty and Population in parts of North West England, 1580-1720", Transactions of the Historical Society of Lancashire and Cheshire, 112, (1960), pp. 29-55.
- Huzel, J.P., "Population Change in an East Sussex Town, Lewes 1660-1800", Sussex Industrial History, 3, (1971-2), pp. 2-19.
- Imhof, A.E., "Historical Demography as Social History: Possibilities in Germany", Journal of Family History, 2, (1977), pp. 305-32.
- Jackson, S., and Laxton, P., "Of such are riper years? A note on the age at baptism", Local Population Studies, 18, (1977), pp. 30-6.
- Johnston, J.A., "Family Reconstitution and the Local Historian", Local Historian, 9, (1970-1), pp. 9-15.
- Jones, R.E., "Infant Mortality in Rural North Shropshire, 1561-1810", Population Studies, 30, (1976), pp. 6-29.
- King, W.J., "Punishment for Bastardy in Early Seventeenth Century England", Albion, 10, (1978), pp. 130-51.
- Kingman, M.J., "Markets and Marketing in Tudor Warwickshire", Warwickshire History, 4, (1978), pp. 16-28.
- Kirby, D.A., "Population Density and Land Values in County Durham during the mid-seventeenth Century", Transactions of the Institute of British Geographers, 57, (1972), pp. 83-97.
- Langton, J., "Residential Patterns in Pre-Industrial Cities: some case studies from Seventeenth Century Britain", Transactions of the Institute of British Geographers, 65, (1975), pp. 1-28.
- Laslett, P., "Size and Structure of the Household in England over Three Centuries", Population Studies, 23, (1969), pp. 199-223.

- Levine, D., "The Reliability of Parochial Registration and the Representativeness of Family Reconstitution", Population Studies, 30, (1976), pp. 107-122.
- Levine, D., "The demographic implications of rural industrialization: a family reconstitution study of Shepshed, Leicestershire, 1600-1851", Social History, 2, (1976), pp. 177-96.
- Lloyd, L.C., "Multiple Births in Shropshire 1601-1800", Local Population Studies, 3, (1969), pp. 29-33.
- McCallum, D.A., "A Demographic Study of the Parishes of Bruton and Pitcombe in the County of Somerset", Transactions of the Somerset Archaeological and Natural History Society, 121, (1977), pp. 77-87.
- McLaren, D., "The Marriage Act of 1653: Its Influence on the Parish Registers", Population Studies, 28, (1974), pp. 319-27.
- McLaren, D., "Fertility, Infant Mortality and Breast Feeding in the Seventeenth Century", Medical History, 22, (1978), pp. 378-96.
- McLaren, D., "Nature's Contraceptive. Wet-nursing and Prolonged Lactation: The case of Chesham, Buckinghamshire, 1578-1601", Medical History, 23, (1979), pp. 426-41.
- Maltby, B., "Parish Registers and the Problem of Mobility", Local Population Studies, 6, (1971), pp. 32-43.
- Marshall, L.M., "The Levying of the Hearth Tax, 1662-88", English Historical Review, 51, (1936), pp. 628-46.
- Mason, A.W., "The History of Middle Bridge, Romsey", Proceedings of the Hampshire Field Club, 32, (1976), pp. 49-61.
- Meirion-Jones, G., "The Use of Hearth Tax Returns and Vernacular Architecture in Settlement Studies", Transactions of the Institute of British Geographers, 53, (1971), pp. 133-60.
- Monter, E.W., "Historical Demography and Religious History in Sixteenth Century Geneva", Journal of Interdisciplinary History, 9, (1979), pp. 399-427.
- Morgan, V., "A case study of population change over two Centuries: Blaris, Lisburn, 1661-1848", Irish Economic and Social History, 3, (1976), pp. 5-16.

- Mullett, C.F., "Some Neglected Aspects of Plague Medicine in Sixteenth Century England", Scientific Monthly, 44, (1937), pp. 325-37.
- Nicholls, L.M., "The Lay Subsidy of 1523: The Reliability of the Subsidy Rolls as illustrated by Totnes and Dartmouth", University of Birmingham Historical Journal, 9, (1963-4), pp. 113-29.
- Notestein, W., "The English Woman 1580-1650", in Studies in Social History - A Tribute to G.M. Trevelyan, ed. J.H. Plumb, (London, 1955), pp. 69-107.
- Outhwaite, B.A., "Age at Marriage in England from the late seventeenth to the nineteenth centuries", Transactions of the Royal Historical Society, 23, (1973), pp. 55-70.
- Palliser, D.M., "A Crisis in English Towns? The Case of York, 1460-1640", Northern History, 14, (1978), pp. 108-25.
- Patten, J., "The Hearth Taxes, 1662-1689", Local Population Studies, 7, (1971), pp. 14-27.
- Patten, J., "Village and Town: An Occupational Study", Agricultural History Review, 20, (1972), pp. 1-16.
- Patten, J., "Rural-urban Migration in Pre-industrial England", Oxford University School of Geography Research Papers, vi, (1973).
- Patten, J., "Population Distribution in Norfolk and Suffolk in the Sixteenth and Seventeenth Centuries", Transactions of the Institute of British Geographers, 65, (1975), pp. 45-65.
- Patten, J., "Patterns of Migration and Movement of Labour to three pre-industrial East Anglian Towns", Journal of Historical Geography, 2, (1976), pp. 111-29.
- Patten, J., "Urban occupations in pre-industrial England", Transactions of the Institute of British Geographers, 2, (1977), pp. 296-313.
- Paul, J.E., "Hampshire Recusants in the time of Elizabeth I, with special reference to Winchester", Proceedings of the Hampshire Field Club, 21, (1959), pp. 61-82.
- Peyton, S.A., "The Village Population in the Tudor Lay Subsidy Rolls", English Historical Review, 30, (1915), pp. 234-50.

- Phythian-Adams, C., "Urban Decay in Late Medieval England" in Towns in Societies, ed. P. Abrams and E.A. Wrigley, (Cambridge, 1978), pp. 159-186.
- Pound, J.F., "The Social and Trade Structure of Norwich, 1525-75", Past and Present, 34, (1966), pp. 49-69.
- Pounds, N.J.G., "The Population of Cornwall before the first census" in Population and Marketing: Two Studies in the History of the South West, ed. W. Minchinton, (Exeter, 1976), pp. 11-30.
- Quaife, G.R., "The Consenting Spinster in a Peasant Society: Aspects of Premarital Sex in Puritan Somerset, 1645-60", Journal of Social History, 11, (1977), pp. 228-44.
- Rich, E.E., "The Population of Elizabethan England", Economic History Review, 2nd series, 3, (1950), pp. 247-65.
- Riden, P., "The Population of Derbyshire in 1563", Derbyshire Archaeological Journal, 98, (1978), pp. 61-71.
- Ripley, P., "Parish Register Evidence for the Population of Gloucester, 1562-1641", Transactions of the Bristol and Gloucestershire Archaeological Society, 91, (1972), pp. 199-206.
- Schnucker, R.V., "Elizabethan Birth Control and Puritan Attitudes", Journal of Interdisciplinary History, 5, (1974-5), pp. 655-67.
- Schofield, R.S., "Estimates of Population Size: Hearth Tax", Local Population Studies, 1, (1968), pp. 30-4.
- Schofield, R.S., "Some notes on Aggregative Analysis in a single Parish", Local Population Studies, 5, (1970), pp. 9-17.
- Schofield, R.S., "Historical Demography: Some Possibilities and Some Limitations", Transactions of the Royal Historical Society, 21, (1971), pp. 119-32.
- Schofield, R.S., "Age at Baptism in Pre-Industrial England", Population Studies, 25, (1971), pp. 453-63.
- Schofield, R.S., "Crisis Mortality", Local Population Studies, 9, (1972), pp. 10-22.
- Sharlin, A., "Natural Decrease in Early Modern Cities: A Reconsideration", Past and Present, 79, (1978), pp. 126-38.
- Slack, P.A., "Vagrants and Vagrancy in England, 1598-1664", Economic History Review, 2nd series, 27, (1974), pp. 360-79.

- Smith, S.R., "Growing old in Early Stuart England", Albion, 8, (1976), pp. 125-41.
- Sogner, S., "Aspects of the Demographic Situation in Seventeen Parishes in Shropshire, 1711-60. An exercise based on Parish Registers", Population Studies, 17, (1963-4), pp. 126-46.
- Speake, R., "The Historical Demography of the Ancient Parish of Audley, 1538-1801", North Staffordshire Journal of Field Studies, 11, (1971), pp. 65-80.
- Spufford, P., "Population Movement in Seventeenth Century England", Local Population Studies, 4, (1970), pp. 41-50.
- Spufford, P., "Population Mobility in Pre-Industrial England", Genealogists' Magazine, 17, (1973-4), pp. 420-9, 475-81, 537-43.
- Styles, P., "Henley in Arden in the Seventeenth Century", in Studies in Seventeenth Century West Midlands History, ed. P. Styles, (Kineton, 1978).
- Taylor, C.C., "Population Studies in Seventeenth and Eighteenth Century Wiltshire", Wiltshire Archaeological and Natural History Magazine, 60, (1965), pp. 100-8.
- Thirsk, J., "Sources of Information on Population 1500-1760", The Amateur Historian, 4, (1959), pp. 129-33, 182-5.
- Thirsk, J., "Industries in the Countryside", in Essays in the Economic and Social History of Tudor and Stuart England, ed. F.J. Fisher, (Cambridge, 1961), pp. 70-88.
- Thirsk, J., "Stamford in the Sixteenth and Seventeenth Centuries", in The Making of Stamford, ed. A. Rogers, Leicester, 1965), pp. 58-76.
- Thomas, K., "Age and Authority in Early Modern England", Proceedings of the British Academy, 62, (1976), pp. 205-48.
- Thrupp, S.L., "The Problem of Replacement-Rates in Late Medieval English Population", Economic History Review, 2nd series, 18, (1965), pp. 101-19.
- Turner, D., "The Effective Family", Local Population Studies, 2, (1969), pp. 47-52.
- Turner, D., "A lost seventeenth century demographic crisis? The evidence of two centuries", Local Population Studies, 21, (1978), pp. 11-18.

Utterström, G., "Climate Fluctuations and Population Problems in Early Modern History", Scandinavian Economic History Review, 3, (1955), pp. 3-47.

Vann, R.T., "Quaker Family Life", Journal of Interdisciplinary History, 5, (1974), pp. 739-50.

Vann, R.T., "Wills and the Family in an English Town: Banbury, 1550-1800", Journal of Family History, 4, (1979), pp. 346-67.

Wall, R., "The Age of Leaving Home", Journal of Family History, 3, (1978), pp. 181-202.

Wood, A.C., "A note on the population of six Nottinghamshire towns in the seventeenth century", Transactions of the Thoroton Society, 28, (1924), pp. 18-26.

Wood, A.C., "A note on the population of Nottingham in the seventeenth century", Transactions of the Thoroton Society, 40, (1936), pp. 109-113.

Woodward, D.M., "The Impact of the Commonwealth on Yorkshire Parish Registers", Local Population Studies, 14, (1975), pp. 15-31.

Wrightson, K., "Infanticide in Earlier Seventeenth Century England", Local Population Studies, 15, (1975), pp. 10-22.

Wrigley, E.A., "Parish Registers and Population History", The Amateur Historian, (1963-5), pp. 146-51, 198-204.

Wrigley, E.A., "Family Limitation in Pre-Industrial England", Economic History Review, 2nd series, 19, (1966), pp. 82-109.

Wrigley, E.A., "Mortality in Pre-Industrial England: The Example of Colyton, Devon, over three centuries", Daedalus, 97, (1968), pp. 546-80.

Wrigley, E.A., "Births and Baptisms: The use of Anglican Baptism Registers as a Source of Information about the Numbers of Births in England before the beginning of Civil Registration", Population Studies, 31, (1977), pp. 281-312.

Yates, E.M., "Tudor Greatham: A Social Geography of a Hampshire Village", King's College London, Department of Geography, Occasional Paper, (April, 1977).

Attention is also drawn to the following collection of articles published as a Supplement to Local Population Studies:

"The Plague Reconsidered", Local Population Studies Supplement, (1977).

