

UNIVERSITY OF SOUTHAMPTON

AIR ARCHAEOLOGY

IN THE VALLEY OF THE RIVER SEVERN

VOLUME 3 of 3

William Arnold Baker

Thesis submitted for examination for  
the degree of Doctor of Philosophy

Department of Archaeology  
University of Southampton

APRIL 1992

VOLUME 3: CONTENTS

APPENDIX 6: SITE PLANS - ADDITIONAL FIGURES

## LIST OF FIGURES

- Fig.A1 Site 7: Circles, Wellington Heath,  
Grid Ref.S0694404
- Fig.A2 Site 8: Enclosure, Wellington Heath,  
Grid Ref.S0716407
- Fig.A3 Site 15: Ring Ditch, Sandford,  
Grid Ref.S0849448
- Fig.A4 Site 18: Roman Road, Stretford,  
Grid Ref.S0439562
- Fig.A5 Site 28: Enclosure, Rushwick,  
Grid Ref.S0816532
- Fig.A6 Site 30: Enclosure, Bredicot, Grid Ref.S0898553
- Fig.A7 Site 31: Ditches & pit alignment, Worcester,  
Grid Ref.S0828561
- Fig.A8 Site 37: Enclosures & ditches, Fernhill Heath  
Grid Ref.S0885598
- Fig.A9 Site 38: Enclosure, Hallow, Grid Ref.S0828594  
Site 41: Ditches, Hallow, Grid Ref.S0832598
- Fig.A10 Site 39: Enclosure & ditches, Moseley,  
Grid Ref.S0815595
- Fig.A11 Site 48: Enclosure, Grimley, Grid Ref.S0835616  
Site 342: Enclosure, Grimley, Grid Ref.S0835612
- Fig.A12 Site 52: Enclosures, Ombersley,  
Grid Ref.S0839625

Fig.A13 Site 36: Enclosures, Fernhill Heath,  
Grid Ref.S0866597

Fig.A14 Site 54: Enclosure, Row Farm, Grid Ref.S0804623

Fig.A15 Site 56: Enclosure & ditches, Prickley Farm,  
Grid Ref.S0761624

Fig.A16 Site 58: Ring ditches, Shrawley,  
Grid Ref.S0805645

Fig.A17 Site 59: Enclosure, Boreley, Grid Ref.S0818648

Fig.A18 Site 60: Enclosure, Highwood, Grid Ref.S0657662

Fig.A19 Site 61: Enclosures & ditches, Hampton Lovett,  
Grid Ref.S0881664

Fig.A20 Site 67: Enclosure, Rock, Grid Ref.S0727712

Fig.A21 Site 71: Enclosure, Caunsall, Grid Ref.S0856807

Fig.A22 Site 73: Enclosures, Kinlet, Grid Ref.S0719810

Fig.A23 Site 74: Enclosure, Caunsall, Grid Ref.S0863810

Fig.A24 Site 76: Enclosures & ditches, Stourton,  
Grid Ref.S0869845

Fig.A25 Site 77: Enclosure, Enville, Grid Ref.S0830866

Fig.A26 Site 79: Enclosures & ditches, Quatt,  
Grid Ref.S0749875

Site 80: Enclosures & ditches, Quatt,  
Grid Ref.S0749871

Fig.A27 Site 85: Watling Street, Uppington,  
Grid Ref.SJ595100

Fig.A28 Site 87: Enclosure, Quatt, Grid Ref.S0766883  
Site 339: Enclosure, Quatt, Grid Ref.S0764887

Fig.A29 Site 90: Roman road, Eaton Mascott,  
Grid Ref.SJ548064

Fig.A30 Site 91: Enclosure, Sytch Ho Green,  
Grid Ref.S0778908  
Site 92: Enclosure, Sytch Ho Green,  
Grid Ref.S0776904

Fig.A31 Site 96: Enclosure, Bridgnorth,  
Grid Ref.S0736926

Fig.A32 Site 97: Enclosure, Pool Hall,  
Grid Ref.S0862974

Fig.A33 Site 98: Circles, Hilton, Grid Ref.S0984953

Fig.A34 Site 100: Enclosure & circles, Cross Houses,  
Grid Ref.S0692922  
Site 101: Double ring ditch, Cross Houses,  
Grid Ref.S0691919  
Site 102: Ring ditch, Cross Houses,  
Grid Ref.S0689923  
Site 103: Double ring ditch, Cross Houses,  
Grid Ref.S0686926

Fig.A35 Site 105: Double ring ditches, Haughton,  
Grid Ref.S0679954

Fig.A36 Site 108: Enclosure, Shienton, Grid Ref.SJ604034

Fig.A37 Site 116: Enclosure, Weston under Lizard,  
Grid Ref.SJ793116

Fig.A38 Site 117: Enclosure, Rodway, Grid Ref.SJ667185

Fig.A39 Site 118: Enclosures, Harley, Grid Ref.SJ559018

Fig.A40 Site 119: Pit alignment, Withington,  
Grid Ref.SJ589126

Fig.A41 Site 120: Double ring ditch, Cressage,  
Grid Ref.SJ591026

Fig.A42 Site 125: Ring ditches & ditches, Marsh Green,  
Grid Ref.SJ612148

Fig.A43 Site 126: Double ditch, part enclosure,  
Crudgington, Grid Ref.SJ625164

Fig.A44 Site 127: Enclosure, Crudgington,  
Grid Ref.SJ625174

Fig.A45 Site 129: Enclosures, Dryton, Grid Ref.SJ585065

Fig.A46 Site 130: Ditches & pits, Withington,  
Grid Ref.SJ585135

Fig.A47 Site 132: Pit alignment, Edgebolton,  
Grid Ref.SJ586221

Fig.A48 Site 139: Enclosures & ditches, Cressage,  
Grid Ref.SJ585046

Fig.A49 Site 146: Enclosures, Cross Houses,  
Grid Ref.SJ549071

Fig.A50 Site 152: Enclosure, Moreton, Grid Ref.SJ559033

Fig.A51 Site 157: Double ditched enclosure, Upton Magna,  
Grid Ref.SJ559119

Fig.A52 Site 162: Enclosures & penannular rings, Upper  
Cound, Grid Ref.SJ554046

Fig.A53 Site 166: Ditches, Atcham, Grid Ref.SJ543092

Fig.A54 Site 171: Enclosure & penannular ring, Upper  
Cound, Grid Ref.SJ542049

Fig.A55 Site 172: Double ditched enclosure, Acton  
Burnell, Grid Ref.SJ522024

Fig.A56 Site 173: Enclosure & ring ditches, Chilton,  
Grid Ref.SJ532093

Fig.A57 Site 174: Enclosure, Pitchford,  
Grid Ref.SJ535035

Fig.A58 Site 179: Enclosures, Shrewsbury,  
Grid Ref.SJ515116

Fig.A59 Site 184: Conjoined enclosures, Acton Burnell,  
Grid Ref.SJ530026

Fig.A60 Site 185: Enclosures, Condover,  
Grid Ref.SJ495076

Fig.A61 Site 189: Enclosures & ditches, Nobold,  
Grid Ref.SJ470104

Fig.A62 Site 202: Enclosure, Yeaton, Grid Ref.SJ422200

Fig.A63 Site 203: Enclosure & ditches, Grid Ref.SJ414167

Fig.A64 Site 205: Pit alignment, Coedway,  
Grid Ref.SJ341153

Fig.A65 Site 206: Enclosure & pit alignment, Sansaw  
Heath, Grid Ref.SJ511220

Fig.A66 Site 207: Pit alignment, Crosemere,  
Grid Ref.SJ441301

Fig.A67 Site 209: Enclosure & ditches, Lower Hordley,  
Grid Ref.SJ392291

Fig.A68 Site 210: Enclosures, Shotatton,  
Grid Ref.SJ368225

Fig.A69 Site 211: Part enclosure, Haughton,  
Grid Ref.SJ381271

Fig.A70 Site 212: Ditches, Lower Berghill,  
Grid Ref.SJ359304

Fig.A71 Site 217: Ditches, Wootten, Grid Ref.S0340272

Fig.A72 Site 218: Enclosure, West Felton,  
Grid Ref.SJ352252

Fig.A73 Site 219: Enclosure, Osbaston, Grid Ref.SJ323235

Fig.A74 Site 221: Ring ditches & enclosure, Ball,  
Grid Ref.SJ314264

Fig.A75 Site 222: Double ditched enclosure, Kinton,  
Grid Ref.SJ371193

Fig.A76 Site 223: Ring ditch, Morton Common,  
Grid Ref.SJ297247

Fig.A77 Site 224: Enclosure, Crickheath Wharf,  
Grid Ref.SJ294234  
Site 225: Enclosure, Crickheath Wharf,  
Grid Ref.SJ290238

Fig.A78 Site 226: Settlement, Llandrinio,  
Grid Ref.SJ292169

Fig.A79 Site 227: Enclosures, Redwith, Grid Ref.SJ303240

Fig.A80 Site 228: Ring ditches, Domgay,  
Grid Ref.SJ282194

Fig.A81 Site 229: Enclosure, Lyneal, Grid Ref.SJ444328



Fig.A82 Site 231: Ditches, field system, Copthorne,  
Grid Ref.SJ469118

Fig.A83 Site 230: Enclosure, Hanwood Bank,  
Grid Ref.SJ455100

Fig.A84 Site 233: Enclosure, Llanymynech,  
Grid Ref.SJ274208

Fig.A85 Site 235: Enclosure, Bryn Tanat,  
Grid Ref.SJ246209  
Site 236: Ring ditch & pit alignment, Bryn  
Tanat, Grid Ref.SJ252212

Fig.A86 Site 241: Ring ditch & outer ditches,  
Buttington, Grid Ref.SJ256083

Fig.A87 Site 242: Ring ditch, Coed-Y-Dinas,  
Grid Ref.SJ222053

Fig.A88 Site 243: Part enclosure, Forden,  
Grid Ref.SJ223023  
Site 244: Part enclosure, Forden,  
Grid Ref.SJ225020

Fig.A89 Site 249: Enclosure, Brompton, Grid Ref.S0255936  
Site 250: Double ring ditch, Brompton,  
Grid Ref.S0248935

Fig.A90 Site 253: Part enclosure, Skipton,  
Grid Ref.S0552923  
Site 245: Double ring ditch, Grid Ref.S0555928

Fig.A91 Site 254: Part enclosure, Wilderhope Manor,  
Grid Ref.S0543928

Fig.A92 Site 255: Double ditched enclosure, Bagbury,  
Grid Ref.S0318929

Fig.A93 Site 257: Enclosure, Woolston, Grid Ref.S0421869

Fig.A94 Site 260: Ring ditches, Strefford,  
Grid Ref.S0440857

Site 261: Double ring ditch, Strefford,  
Grid Ref.S0438853

Fig.A95 Site 262: Enclosure, Wistanstow,  
Grid Ref.S0429851

Fig.A96 Site 266: Part enclosures & ditches, Sibdon  
Carwood, Grid Ref.S0413837

Fig.A97 Site 270: Ring ditch & ditches, Broome,  
Grid Ref.S0410813

Fig.A98 Site 274: Enclosure, Clungunford,  
Grid Ref.S0405791

Fig.A99 Site 277: Part enclosures, High Walton,  
Grid Ref.S0474787

Fig.A100 Site 278: Enclosures, Woolton, Grid Ref.S0456781

Fig.A101 Site 282: Enclosure & parallel ditches,  
Bromfield, Grid Ref.S0473776

Fig.A102 Site 283: Single & double ring ditch, Hollows  
Farm, Grid Ref.S0436753

Fig.A103 Site 284: Site of chapel, Bromfield,  
Grid Ref.S0504762

Fig.A104 Site 285: Enclosure & ditches, Bromfield,  
Grid Ref.S0465765

Fig.A105 Site 286: Part enclosure & ditches, Marlow,  
Grid Ref.S0411765

Fig.A106 Site 287: Ring ditches, Bromfield,  
Grid Ref.S0497768

Fig.A107 Site 290: Ring ditches, Woofferton,  
Grid Ref.S0517692  
Site 291: Enclosure & ditches, Woofferton,  
Grid Ref.S0512694

Fig.A108 Site 293: Enclosure, The Venns,  
Grid Ref.S0557707

Fig.A109 Site 294: Enclosure, Woodlands,  
Grid Ref.S0522665

Fig.A110 Site 295: Enclosure, Leintwardine,  
Grid Ref.S0417726

Fig.A111 Site 300: Double ring ditch, Buckton,  
Grid Ref.S0387741

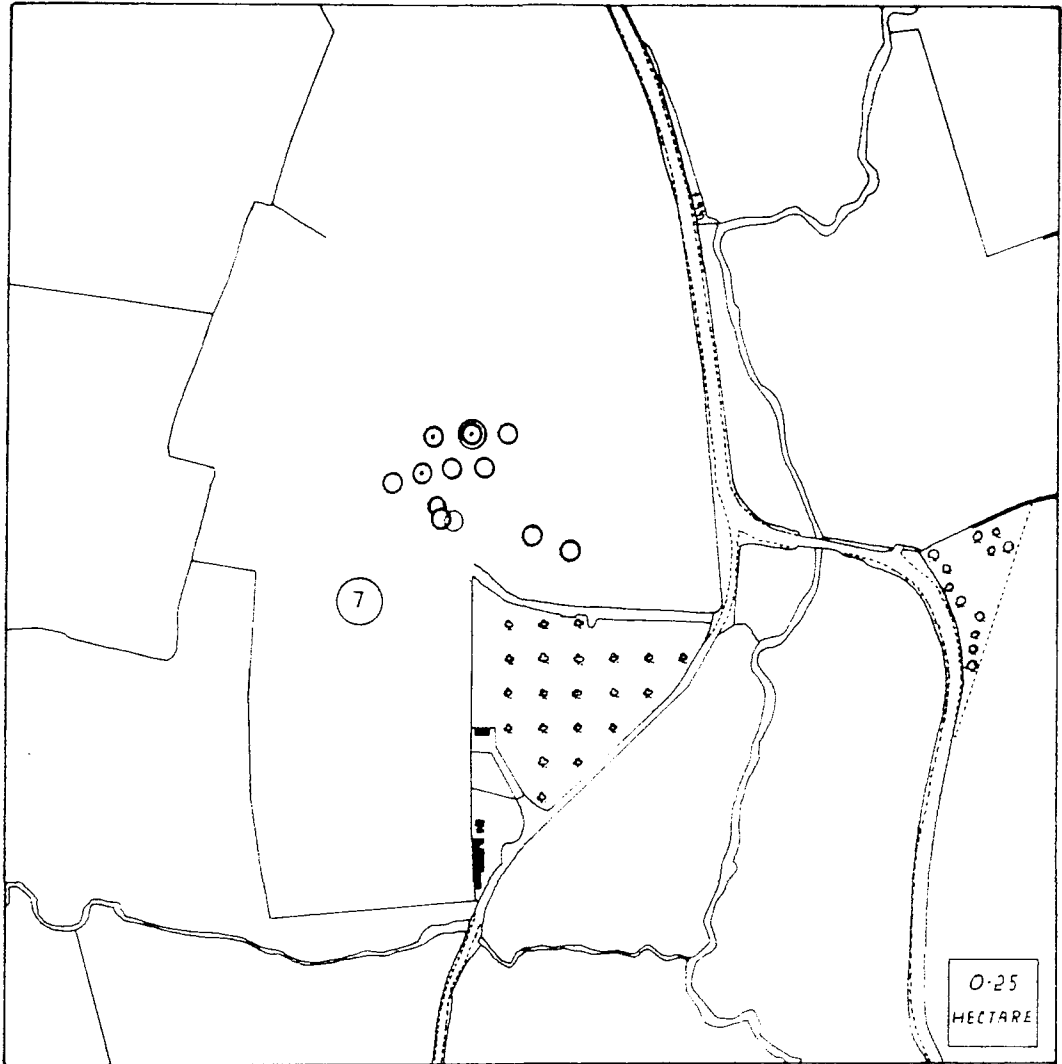
Fig.A112 Site 302: Enclosures, Bucknell,  
Grid Ref.S0353734

Fig.A113 Site 303: Enclosure, Buckton, Grid Ref.S0376732

Fig.A114 Site 310: Ring ditch & enclosures, Kingsland,  
Grid Ref.S0444618  
Site 311: Enclosure & ditch, Kingsland,  
Grid Ref.S0447616

Fig.A115 Site 308: Enclosures, Mortimers Cross,  
Grid Ref.S0430629  
Site 309: Ring ditch, Mortimers Cross,  
Grid Ref.S0426627  
Site 312: Triple ring ditch, Mortimers Cross,  
Grid Ref.S0424619  
Site 313: Ring ditch, Mortimers Cross,  
Grid Ref.S0426623

- Fig.A116 Site 320: Roman temporary camp, Burlington Farm,  
Grid Ref.SJ778108
- Fig.A117 Site 333: Ring ditch, Sugdon, Grid Ref.SJ601152
- Fig.A118 Site 335: Enclosures, Brockton,  
Grid Ref.S0574934
- Fig.A119 Site 336: Enclosure, Pendock, Grid Ref.S0790326
- Fig.A120 Site 338: Pit alignment & ditches, Yeaton,  
Grid Ref.SJ431199
- Fig.A121 Site 341: Ring ditch, Bourton, Grid Ref.S0587957
- Fig.A122 Site 346: Ring ditch, Saxon's Lode,  
Grid Ref.S0866387
- Fig.A123 Site 347: Double ditches, possible Roman fort,  
Droitwich, Grid Ref.S0898638
- Fig.A124 Site 352: Ring ditch, oval enclosure & possible  
Roman road, Letton, Grid Ref.S0373704
- Fig.A125 Site 353: Double ditch enclosure, Evenwood  
Common, Grid Ref.SJ543023
- Fig.A126 Site 354: Double ditch & single ditch  
enclosures, Lythwood Farm,  
Grid Ref.SJ467086

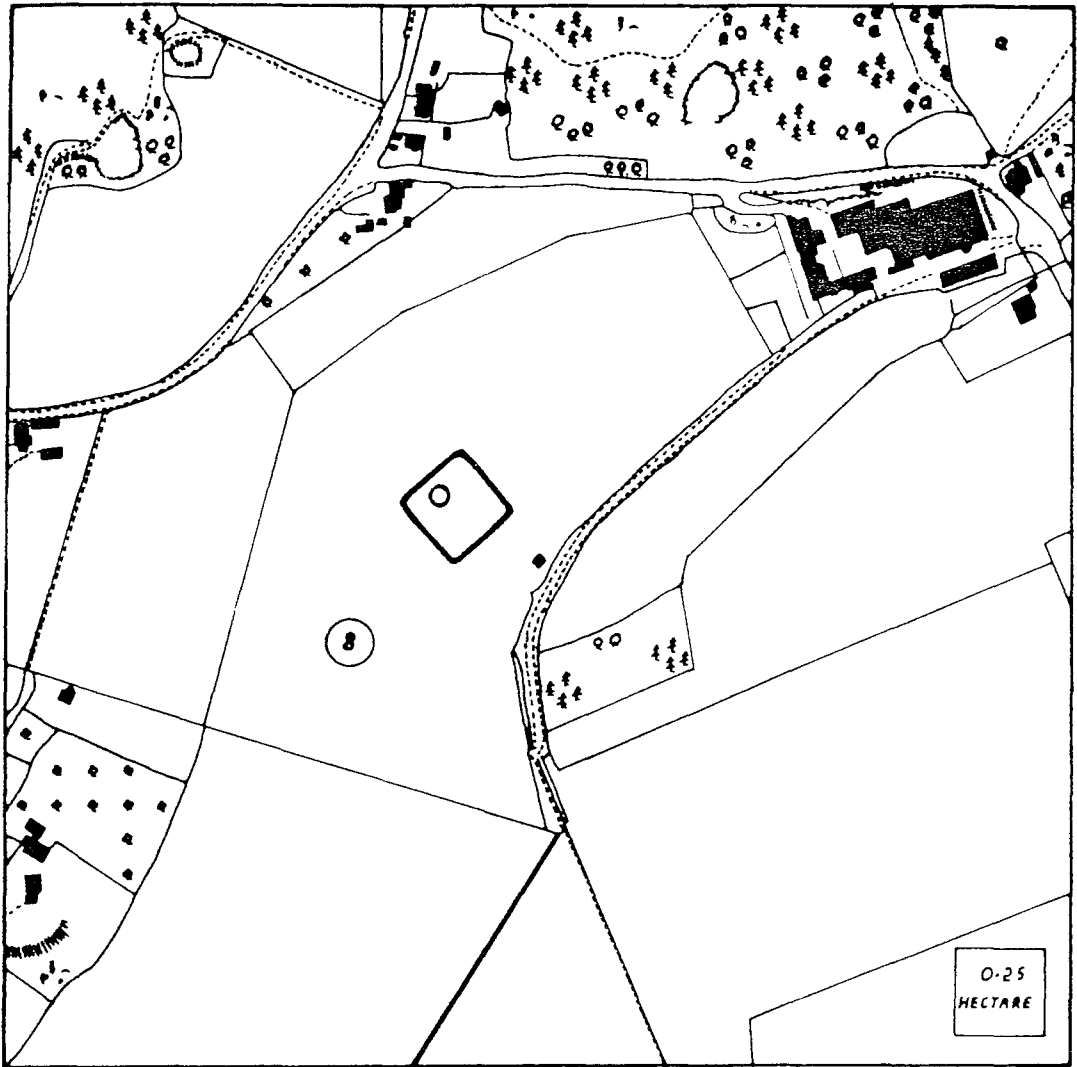


PLAN SO 6940

WELLINGTON HEATH SITE 7

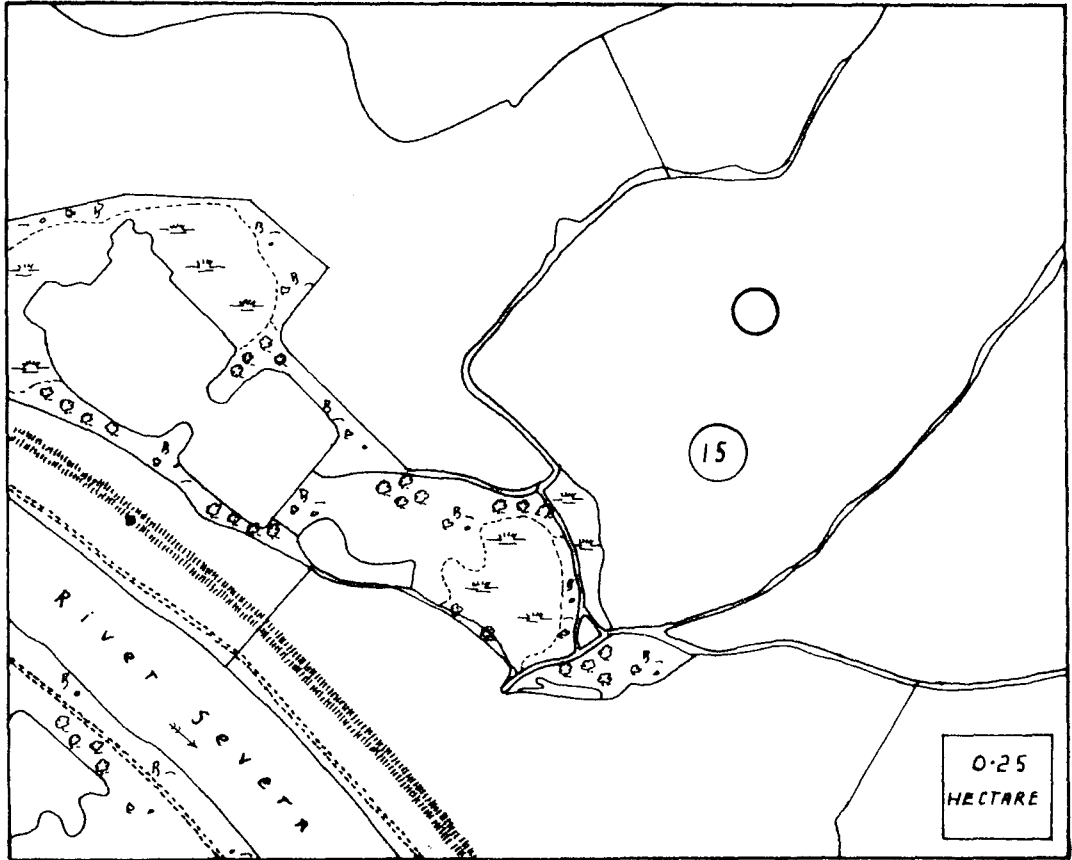
SO 694 404

FIG. A1



PLAN SO 7140 WELLINGTON HEATH SITE 8 SO 716407

FIG. A2



PLAN SD 8444-8544

SANDFORD SITE 15

SD 849448

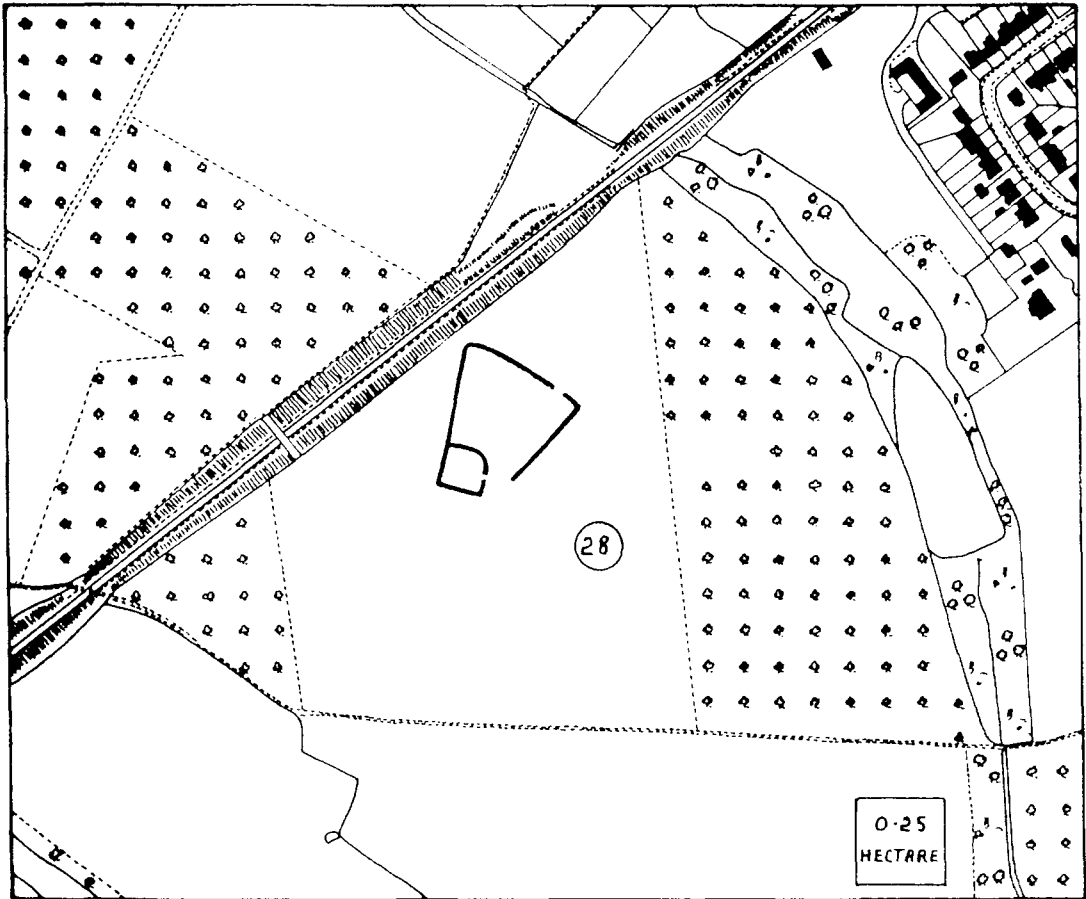
FIG. A3



PLAN SD 4356-4456 RDMAN ROAD STRETFORD SITE 18 SD 439562

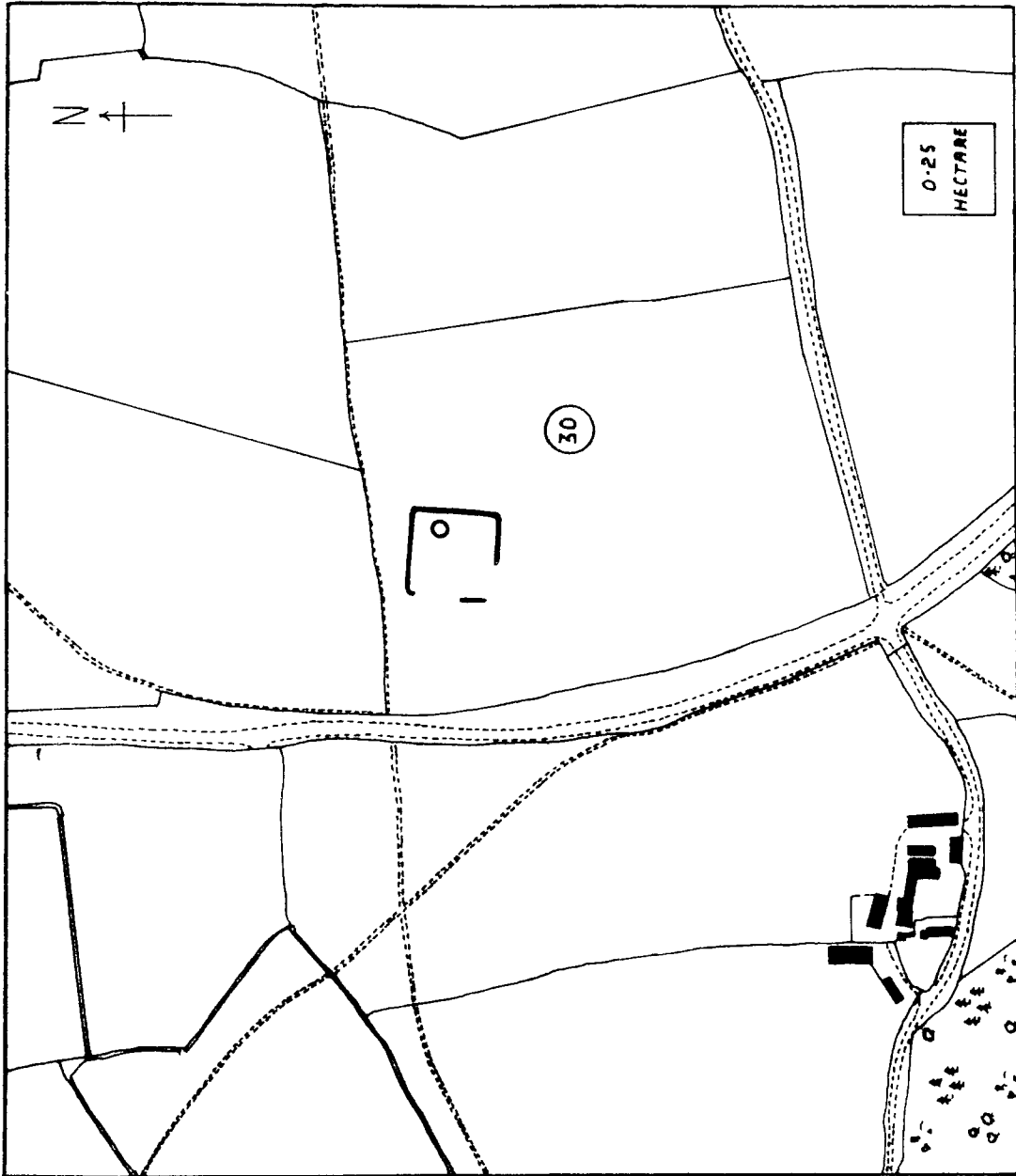
FIG. A4





PLAN 50 8153 RUSHWICK SITE 28 50 81532

FIG. A5

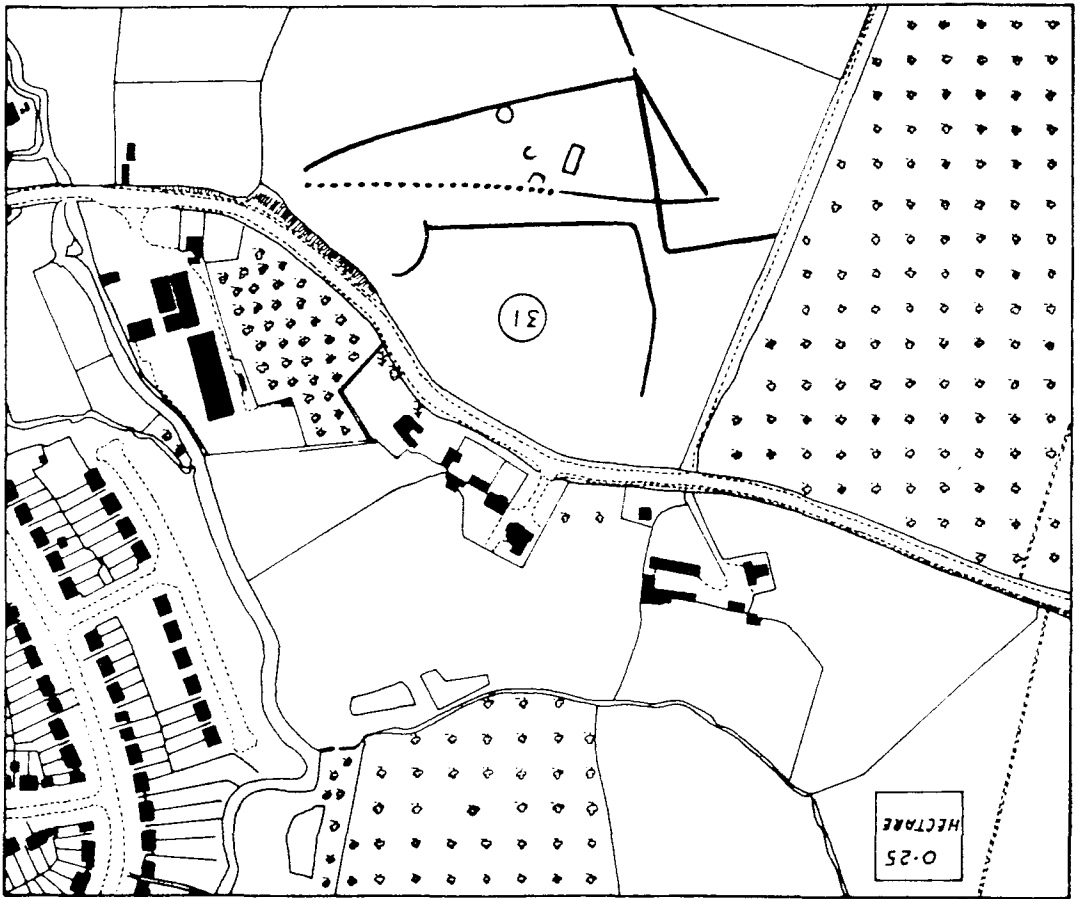


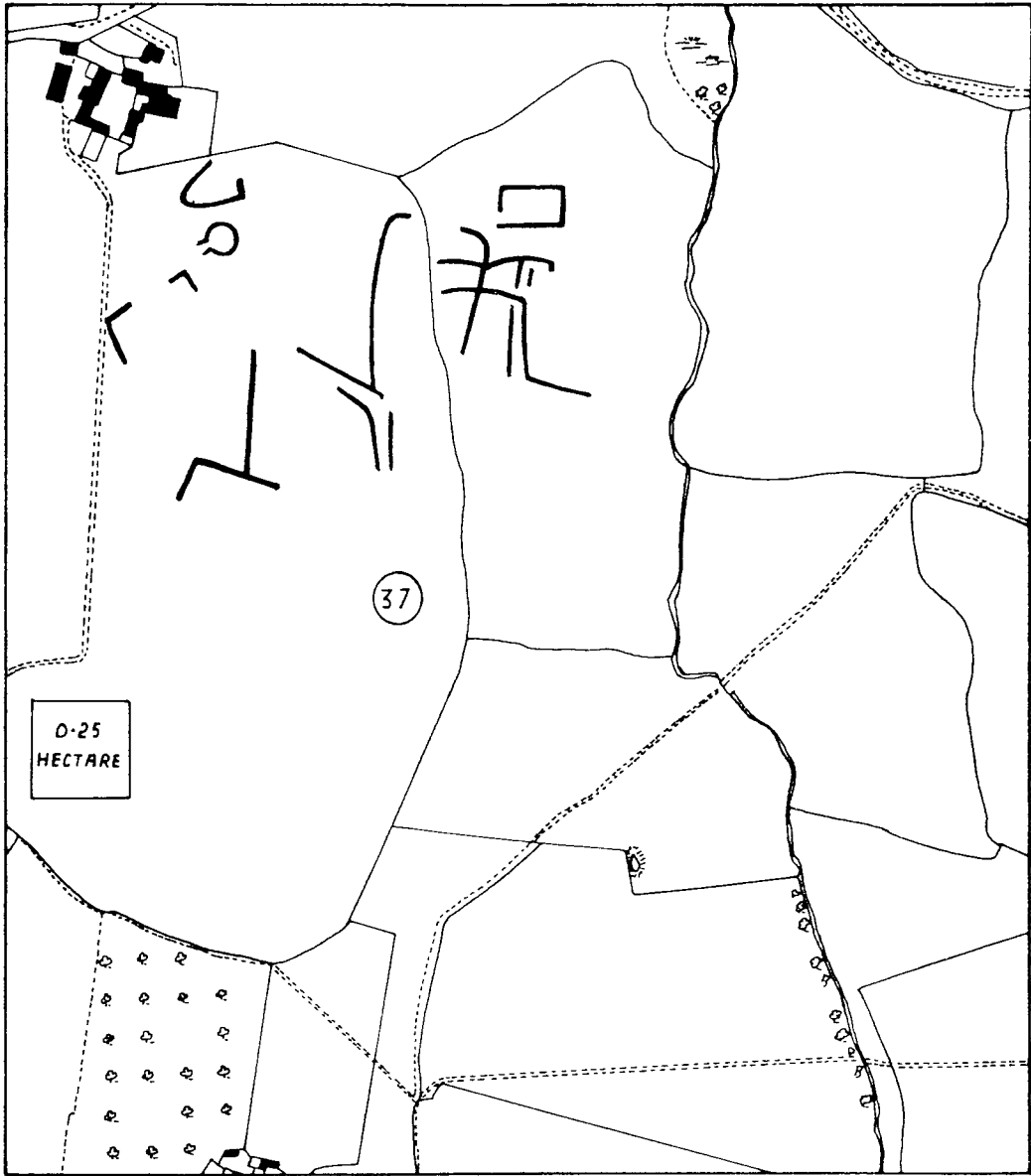
PLAN 508955 BREDICOT SITE 30 50 898 553

FIG. A6

FIG. A7

PLAN 50 8256 - 8356 WORCESTER SITE 31 50 828561





PLAN SO 8559 -

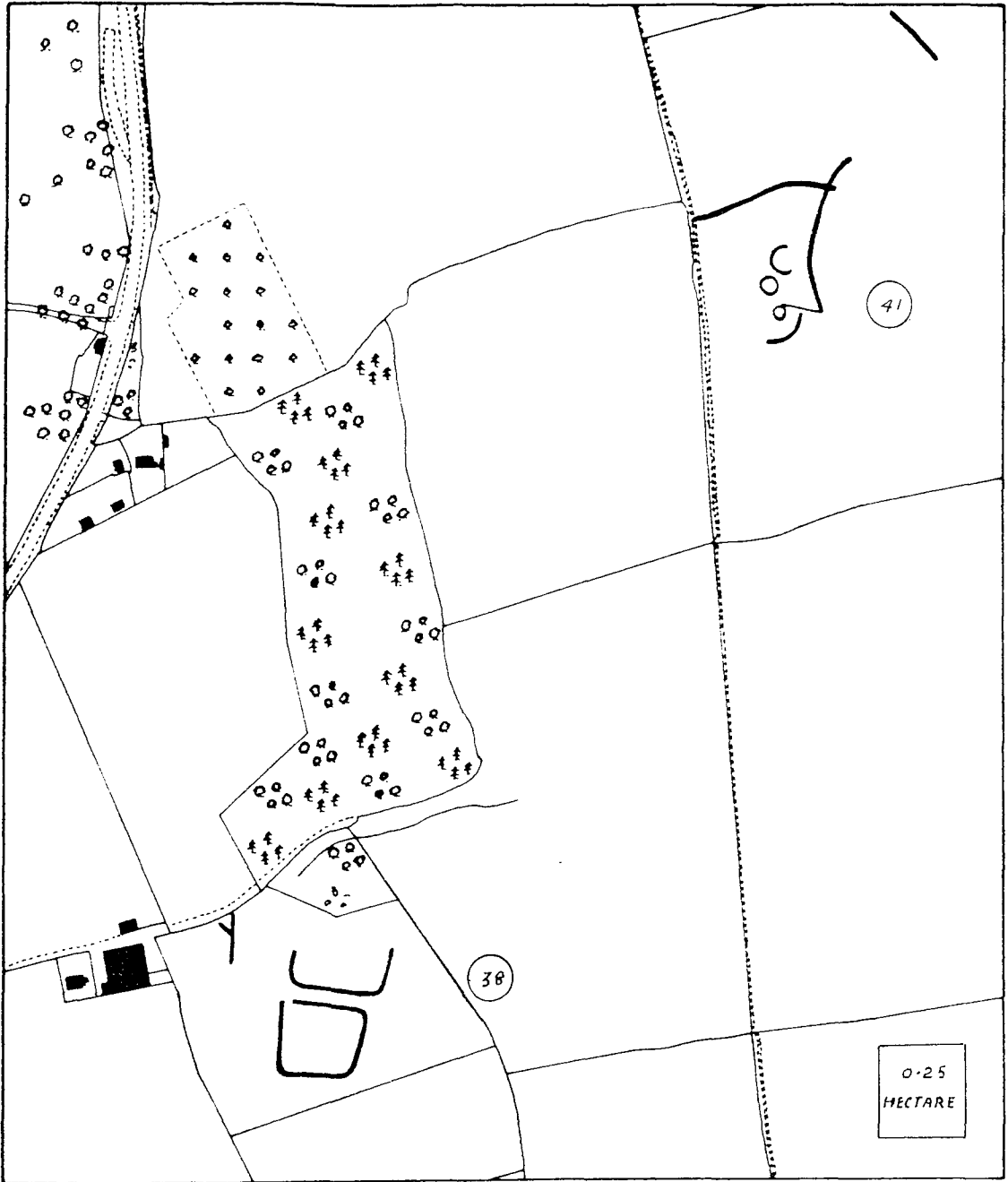
PERUNUKH HEATH

SITE 37

SO 855598

FIG. A8

SITE 41 SO 832 598

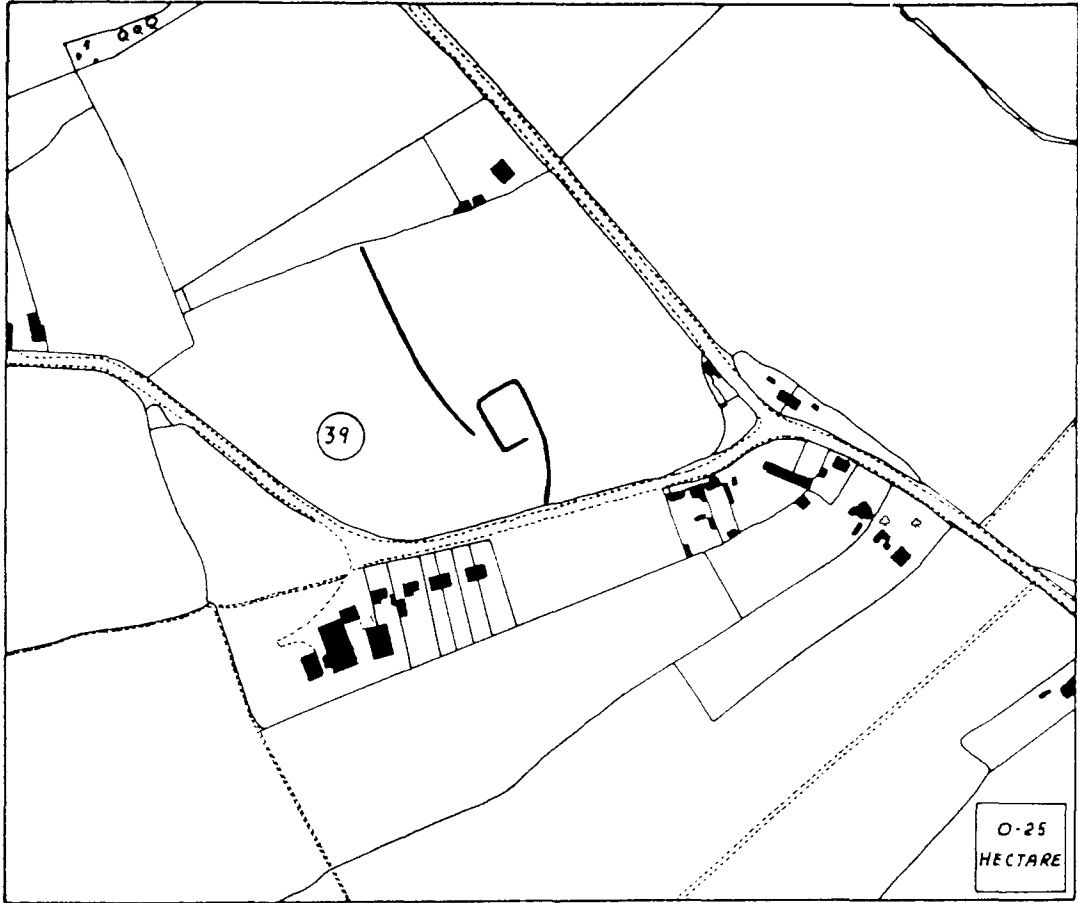


PLAN SO 8259 - 8359

HALLOW

SITE 38 SO 828 594

FIG. A9

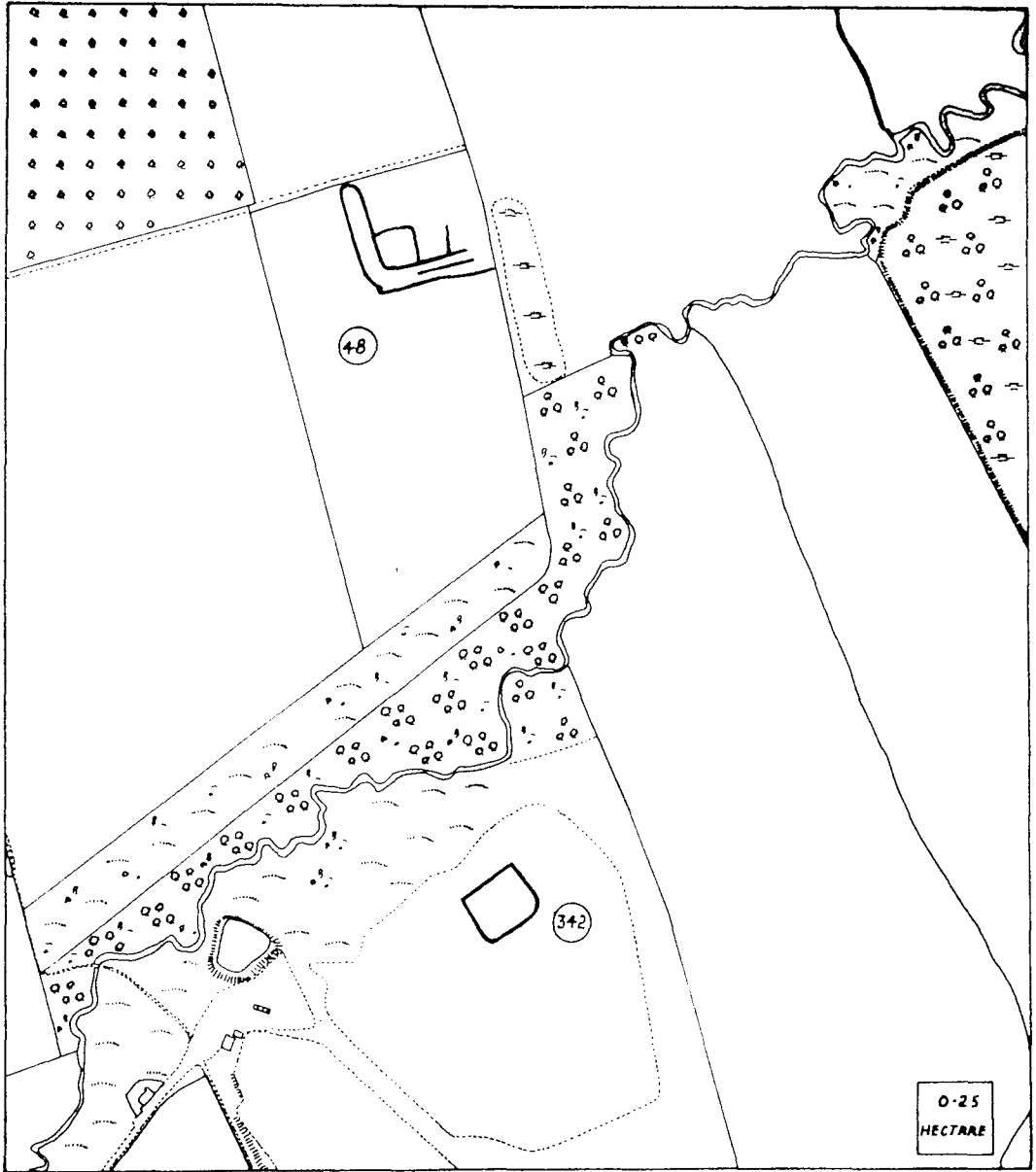


PLAN SO 8159

MOSELEY SITE 39 SO 815 595

FIG. A10

SITE 48  
SO 835 616



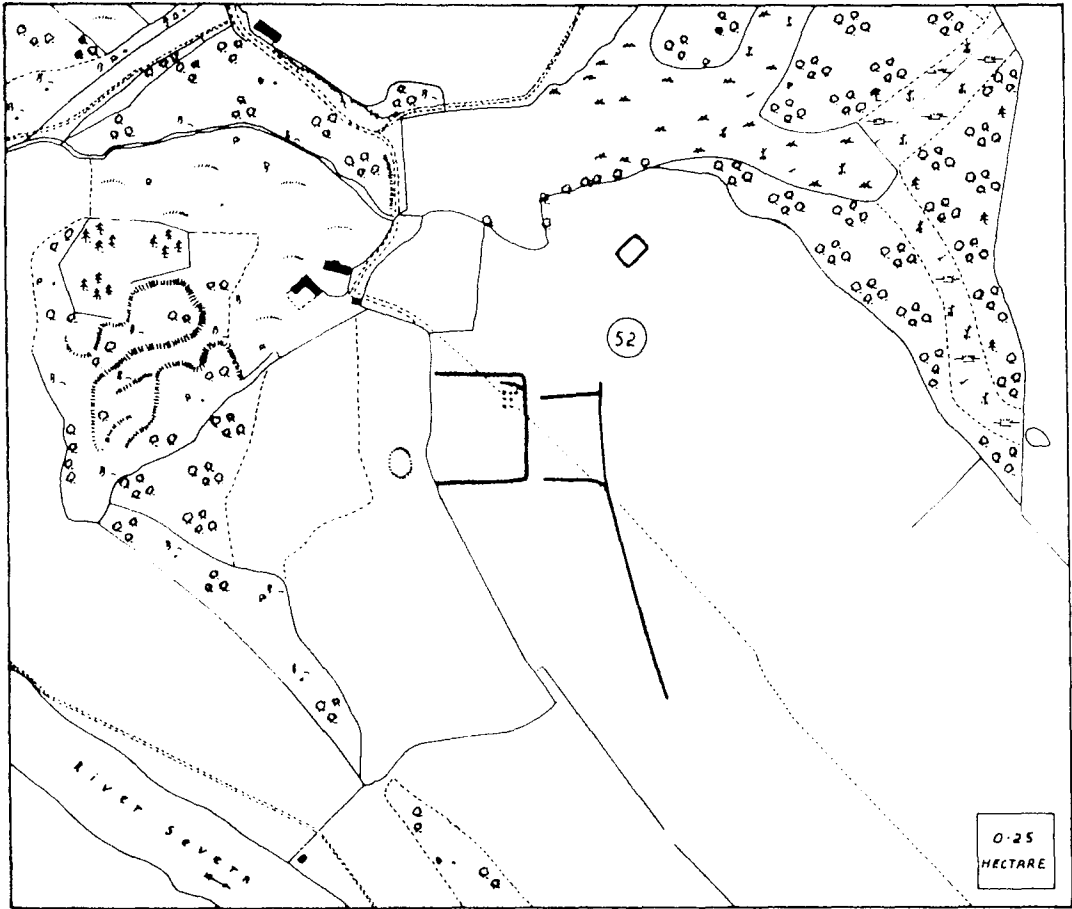
PLAN SO 8361

GRIMLEY

SITE 342

SO 835 612

FIG. A II



PLAN 508362-8462

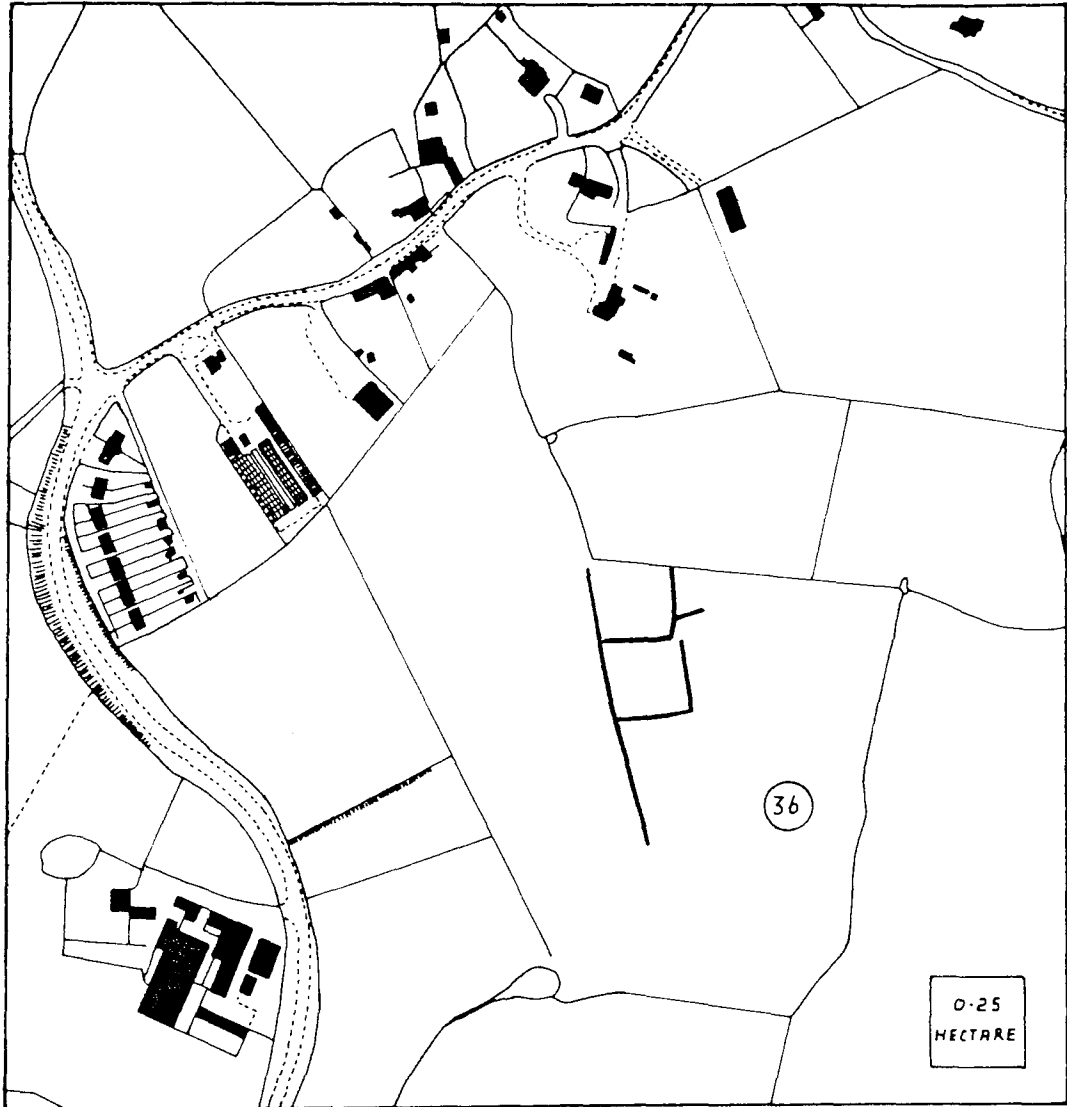
OMBERSLEY

SITE 52

50839625

FIG. A12

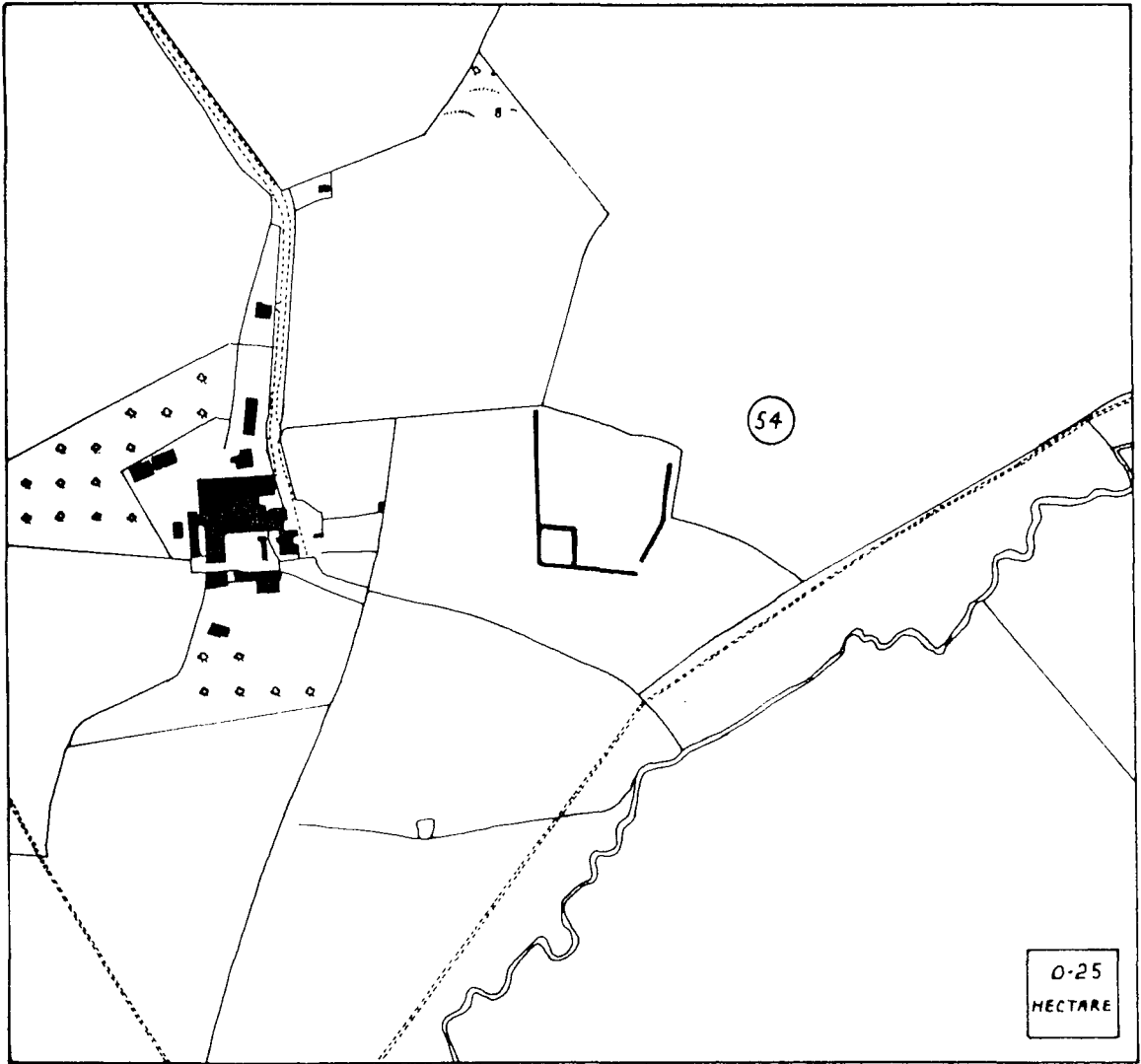




PERNHILL HÄRTN

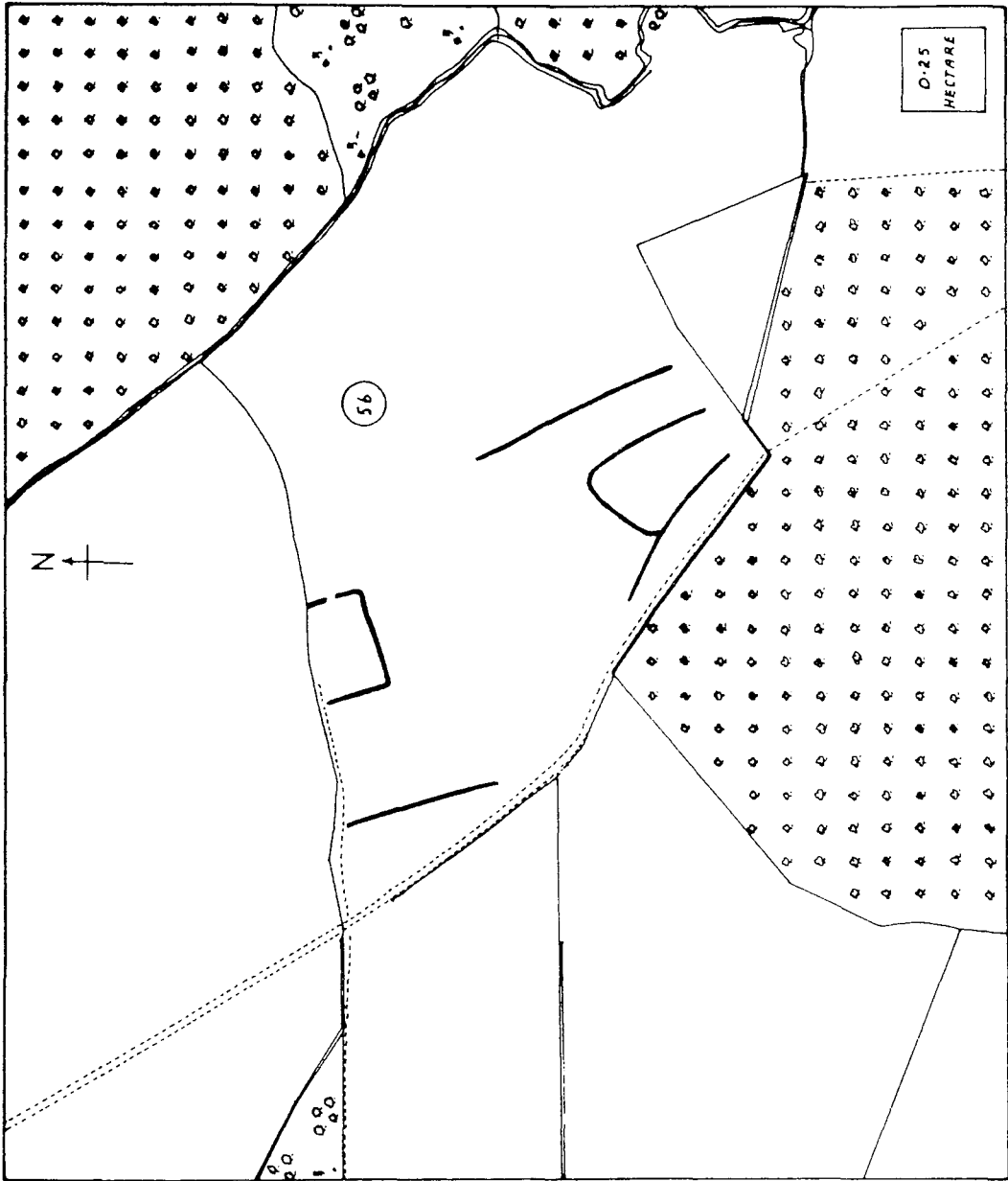
SITE 36 SO 866 697 PLAN 508659

FIG. A13



PLAN SO 8062      ROW FARM      SITE 54      SO 804 623

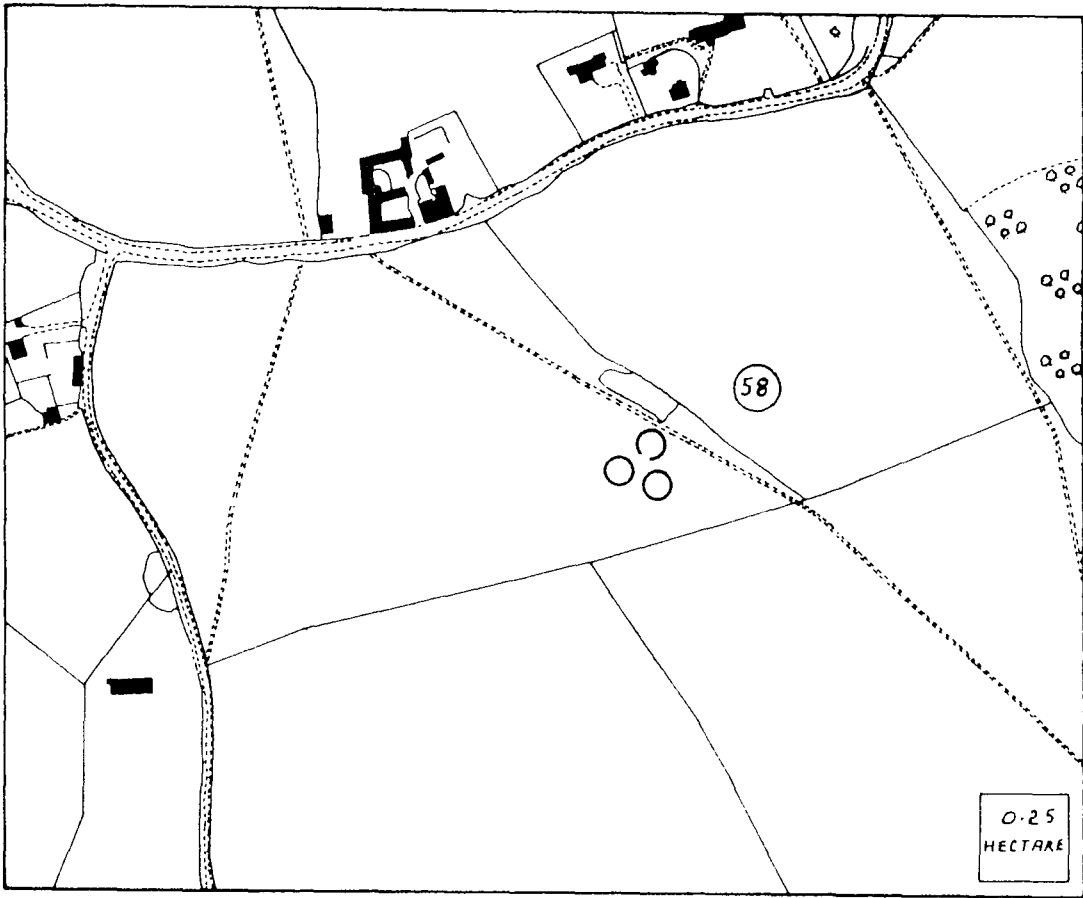
FIG. A14



PRINGLEY FARM SITE 56 SO 761 824

PLAN SD 7562 - 7662

FIG. A15



PLAN SO 80647

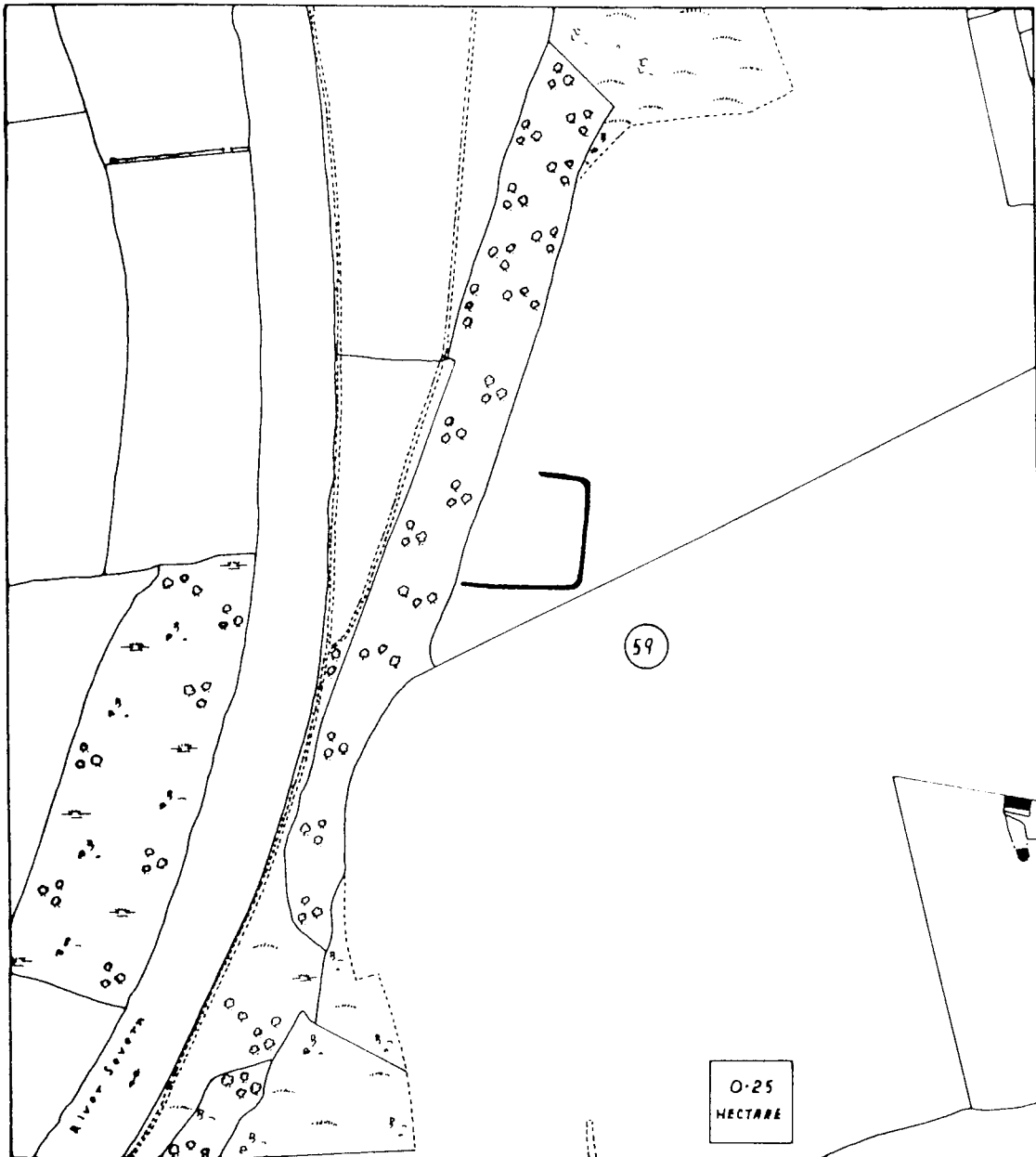
SHRAWLEY

SITE 58

SO 80648

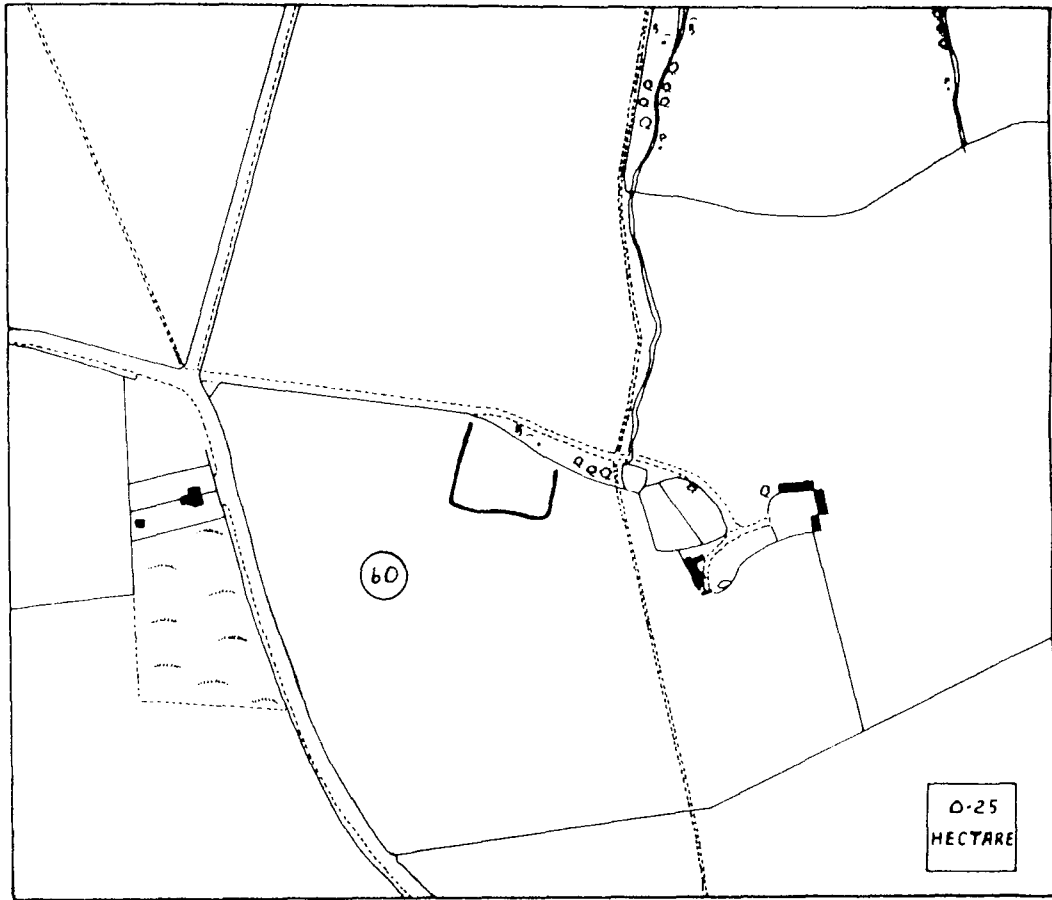
FIG. A16

PLAN  
SO 9165



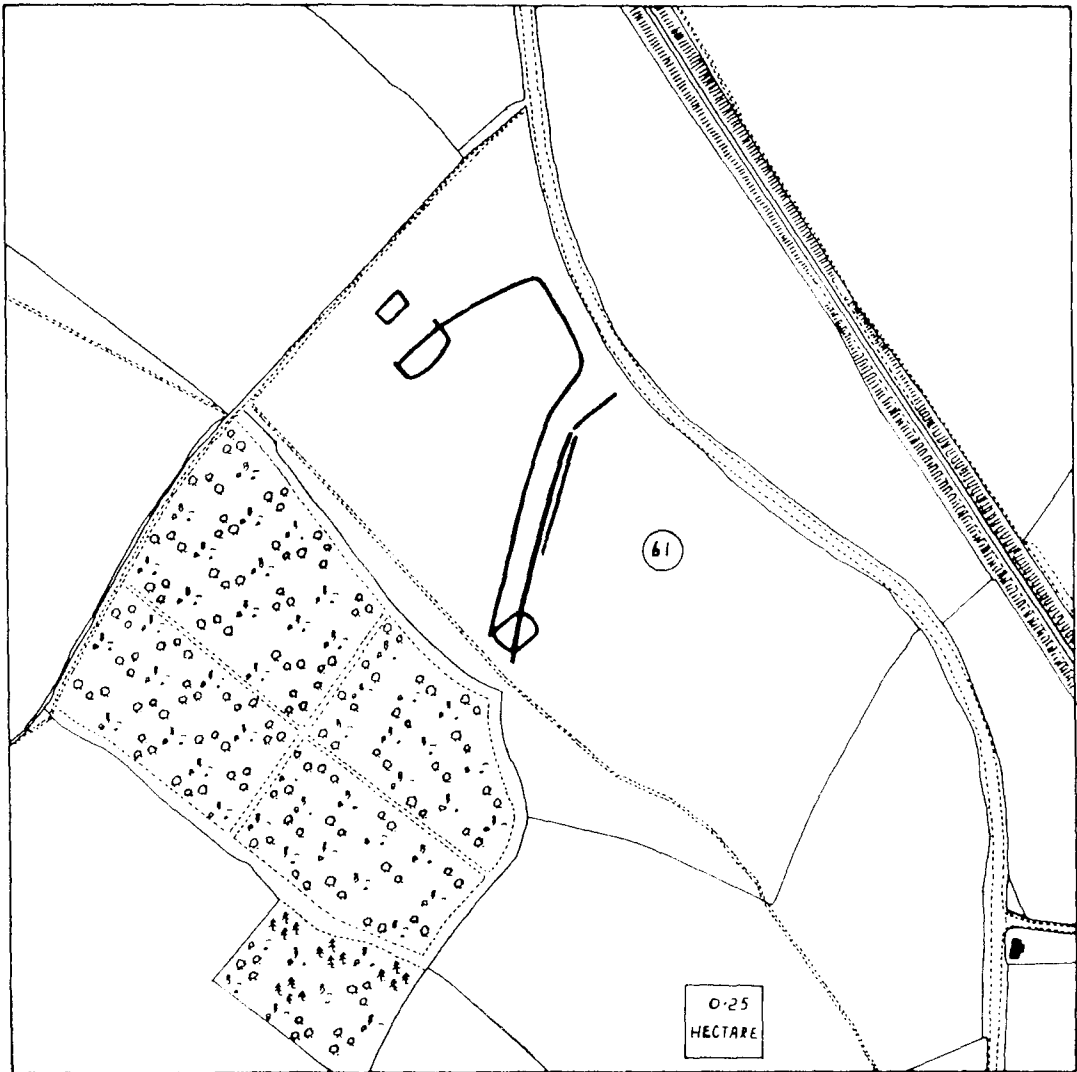
SO 8164 BORELEY SITE 59 SO 9164B  
PLAN

FIG. A17



HIGHWOOD SITE 60 SO 457 462  
PLAN 506566

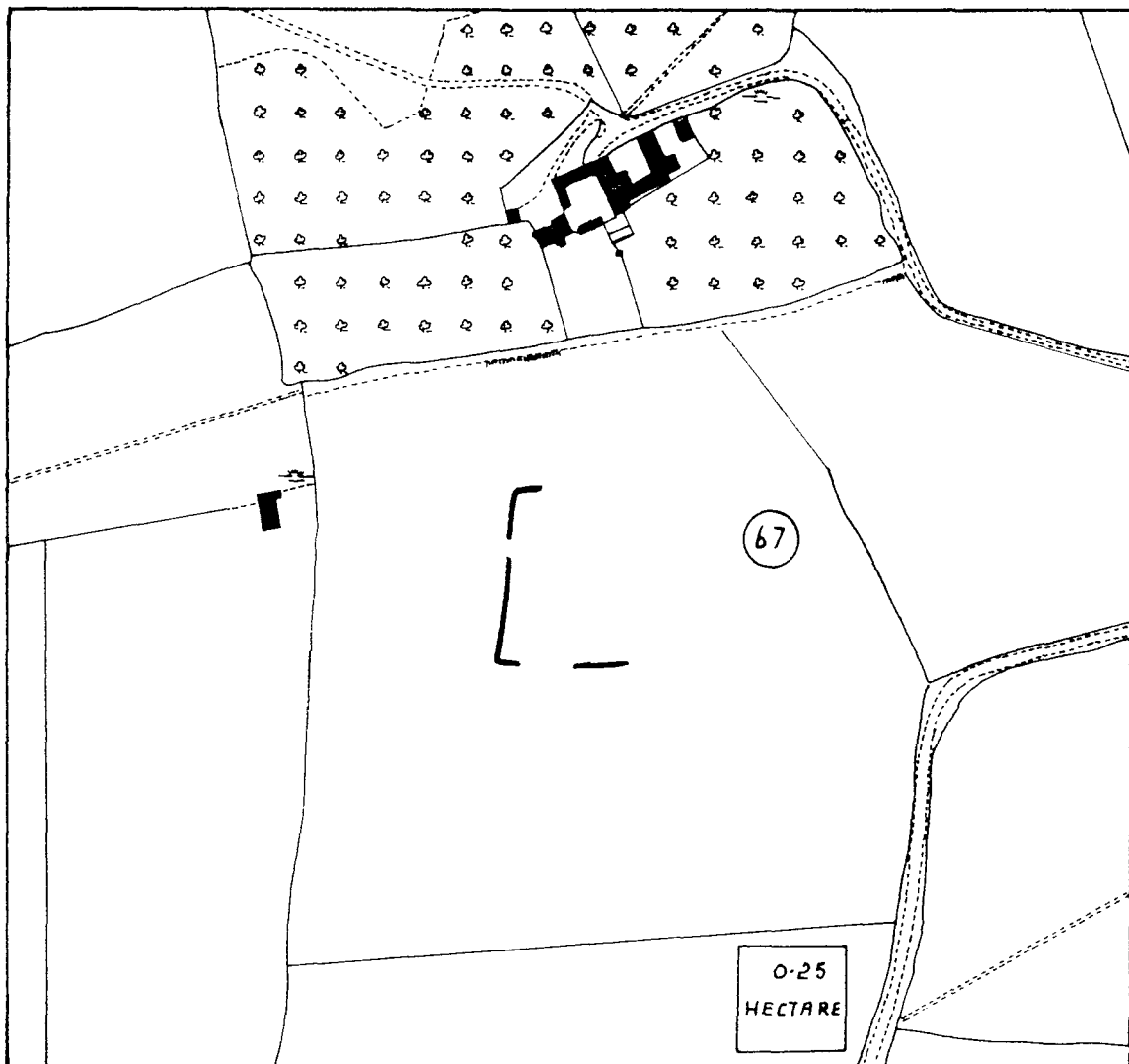
FIG. A18



PLAN SO 8766-8866

HAMPTON LOVETT SITE 61 SO 881 664

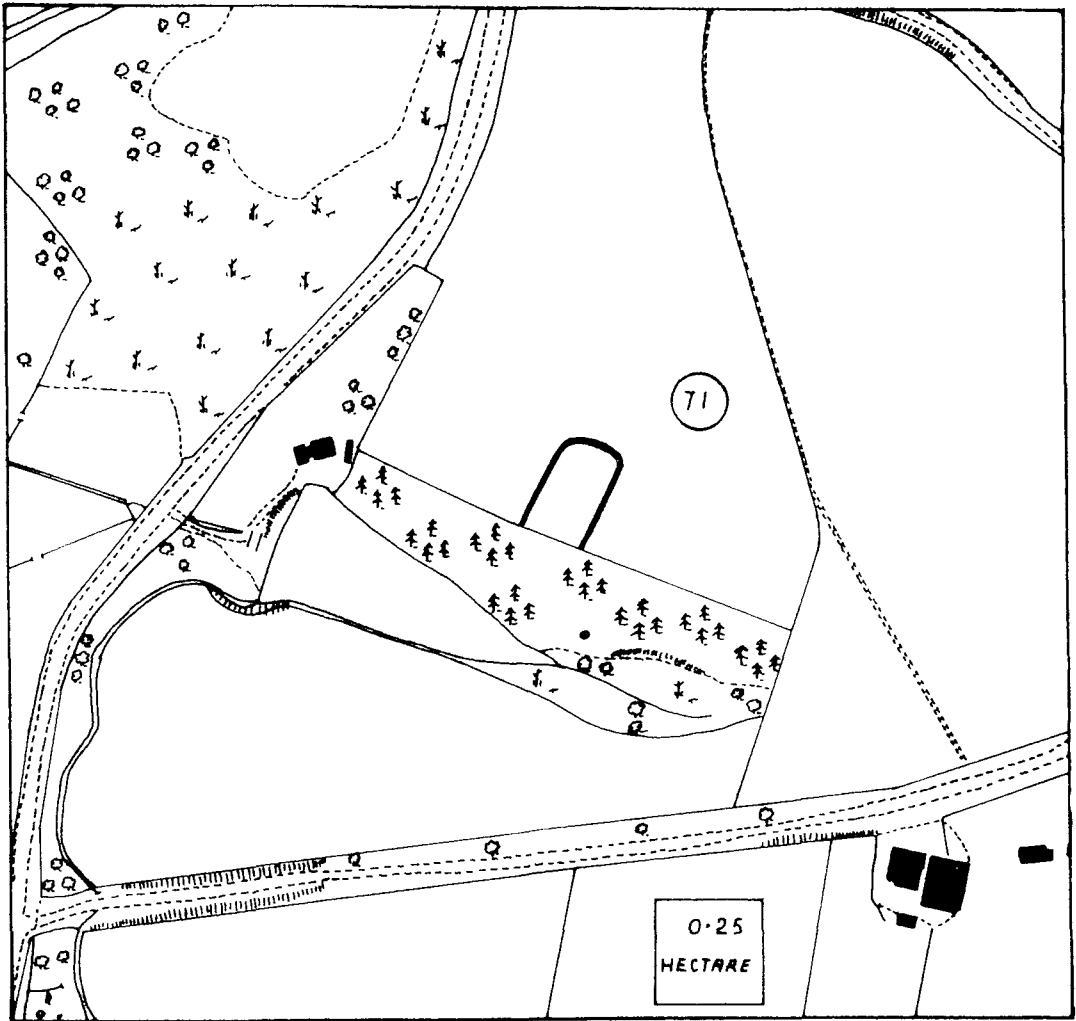
FIG. A19



ROCK SITE 67 SO 727 712 PLAN SO7271

FIG. A20





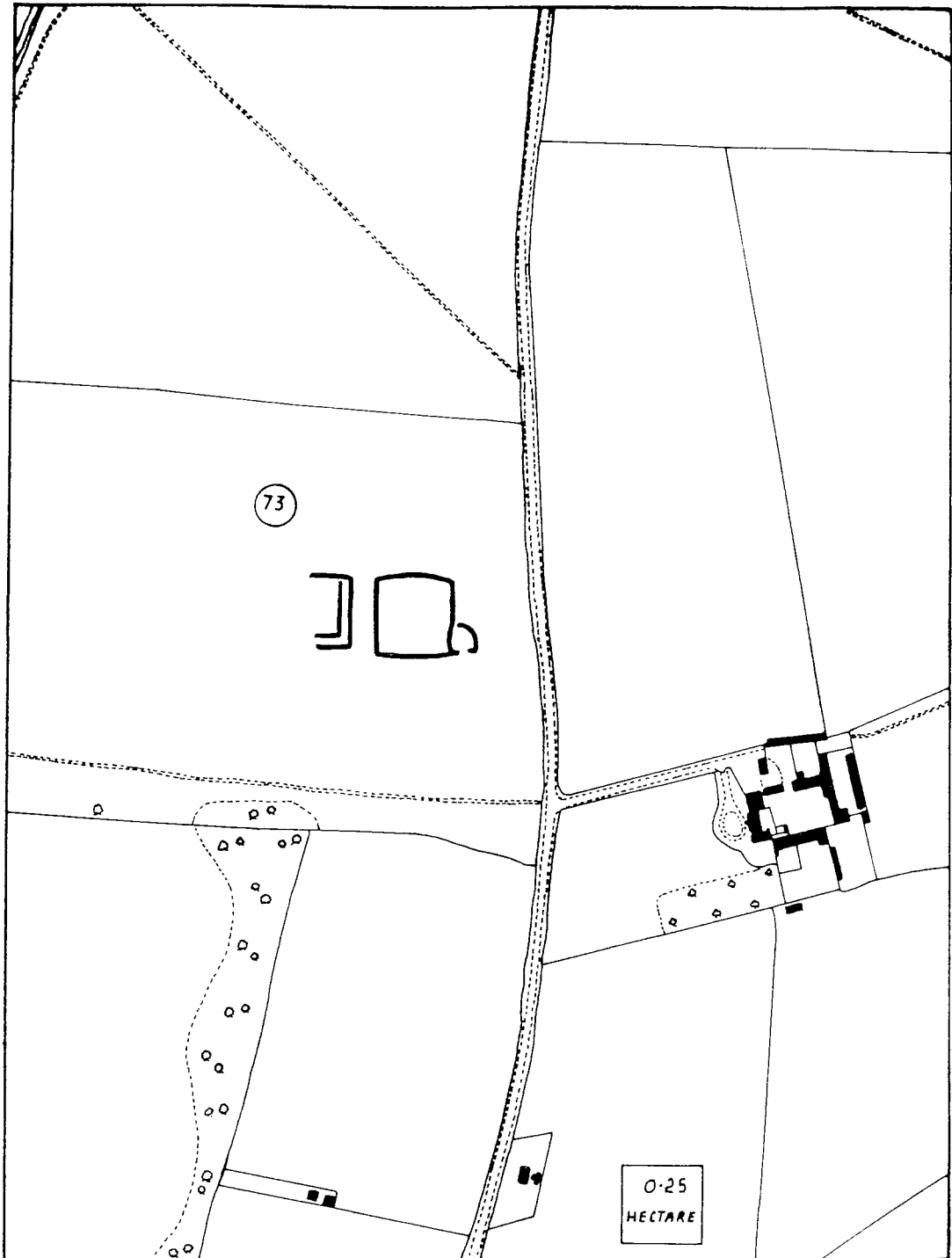
PLAN SO 8580

CAUNSALE

SITE 71 SO 856807

FIG. A21

PLAN SO 7181-7281



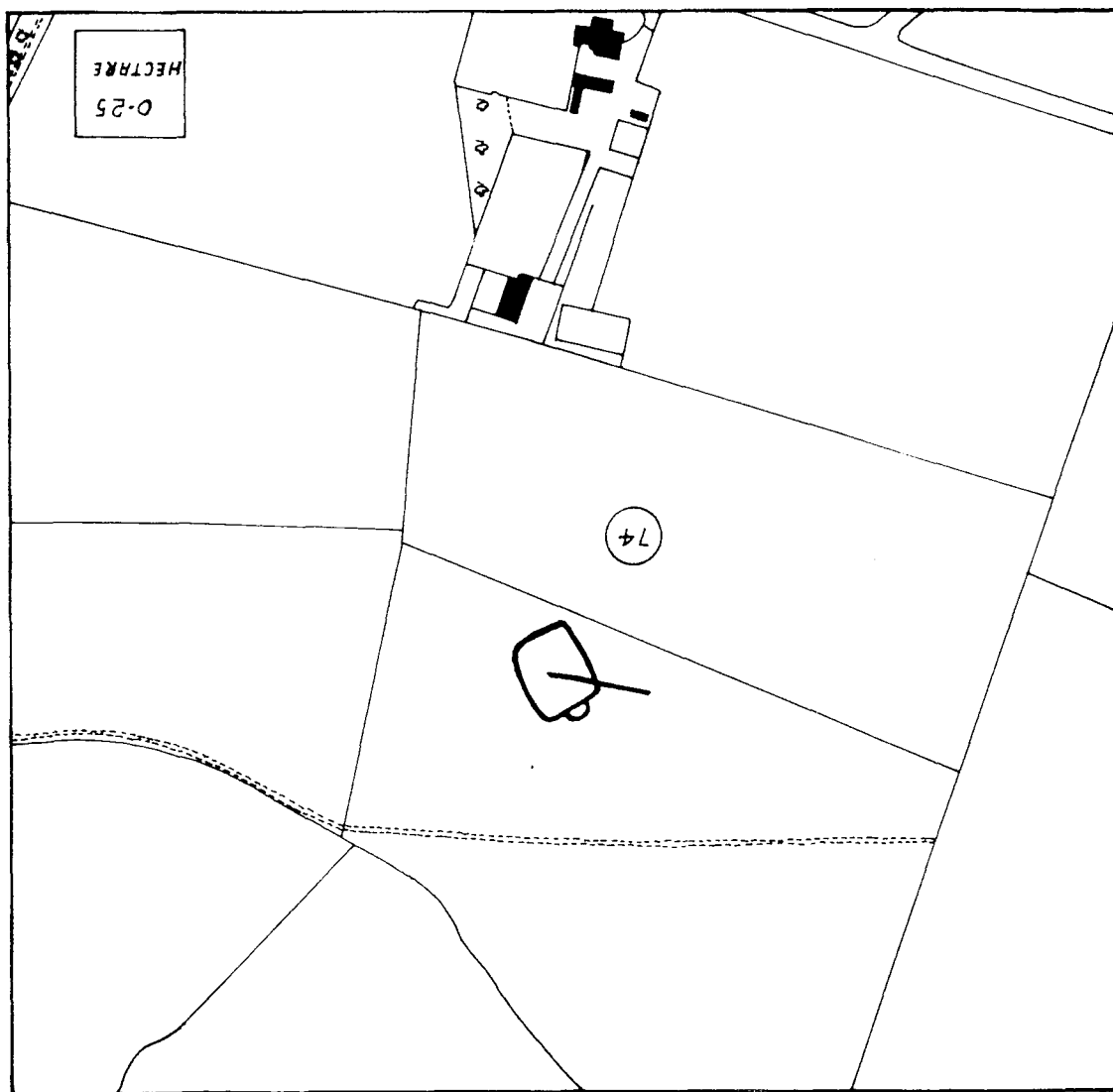
PLAN SO 7180-7280

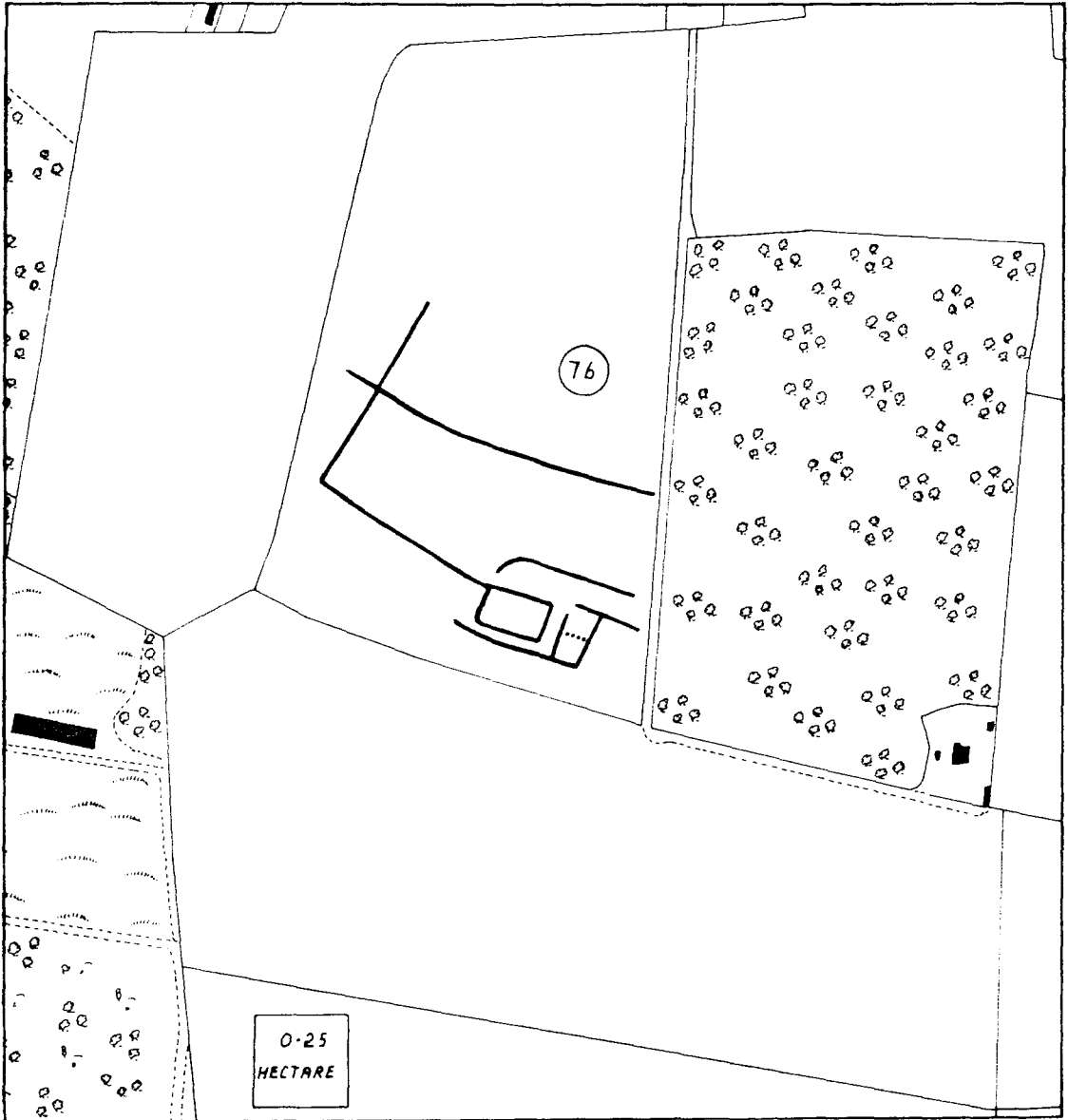
KINLET SITE 73 SO 719 810

FIG. A22

FIG. A23

PLAN 50 8680-8681 CAUNSPALL SITE 74 50 863810





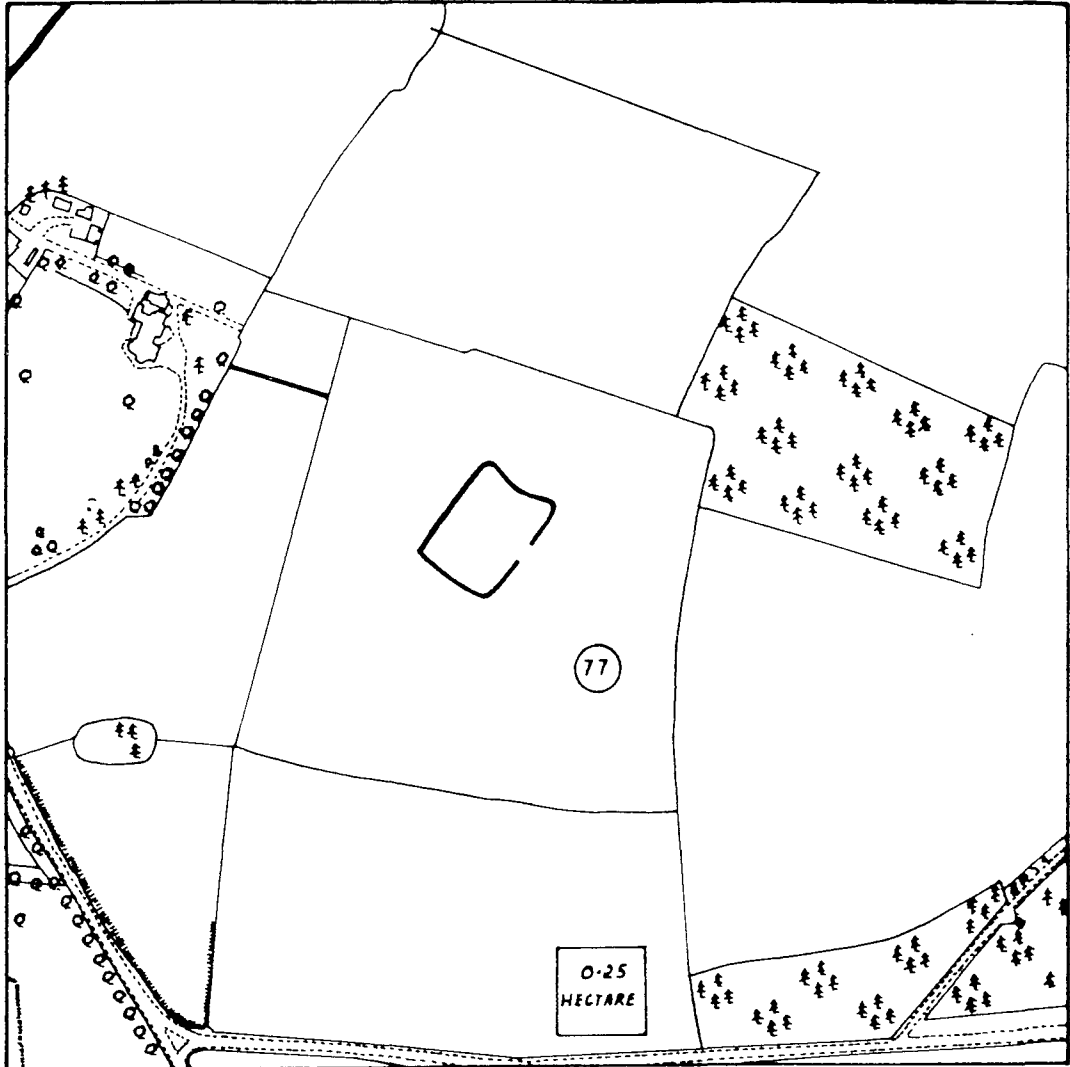
SO 8684-8784  
PLAN

STOURTON

SITE 76

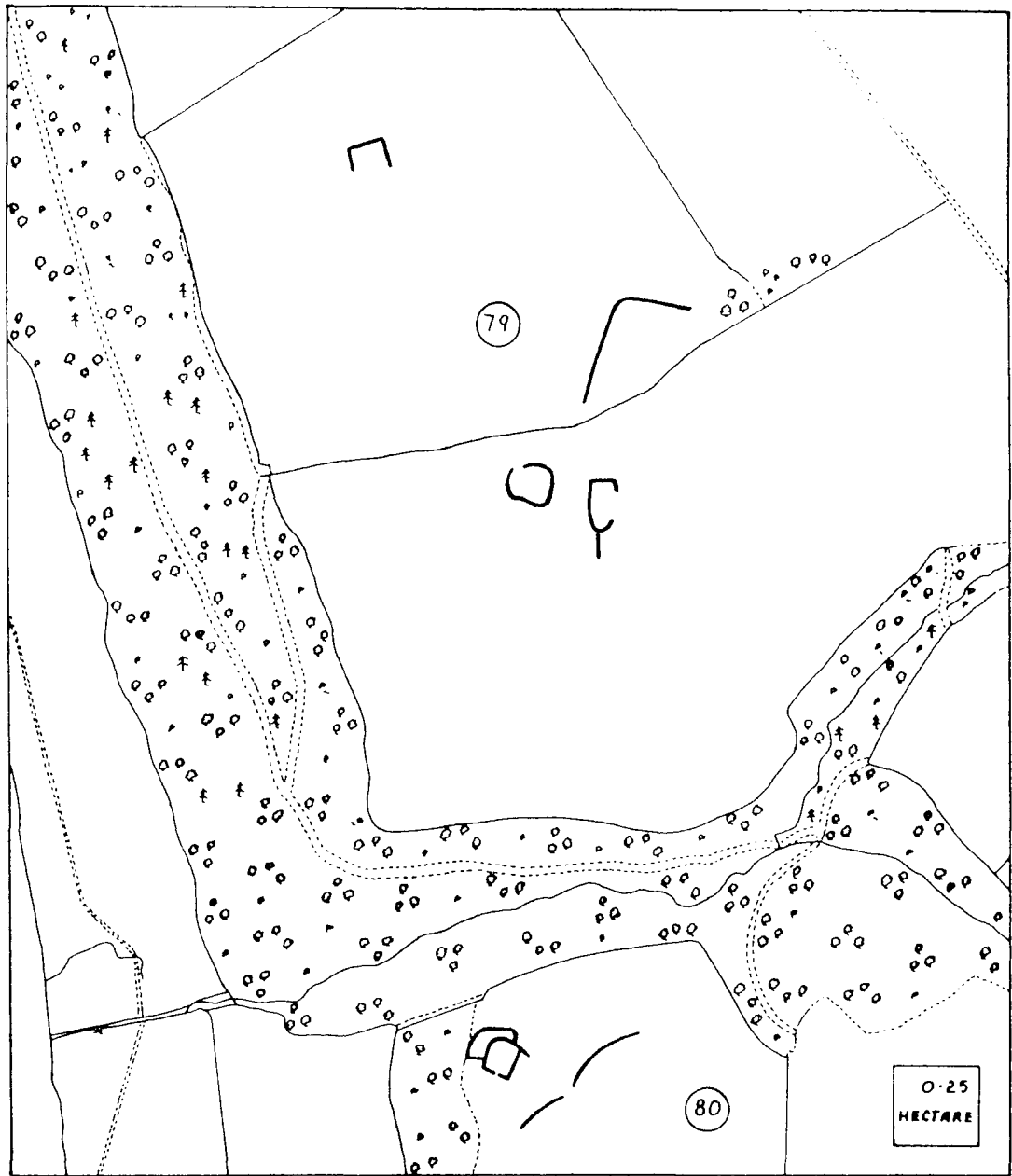
SO 869845

FIG. A24



PLAN SO 8286 - 8386 ENTILLE SITE 77 SO 830 866

FIG. A 25



PLAN 507487-7587

QUART

SITE 80

50749871

SITE 79

50749875

FIG. A26

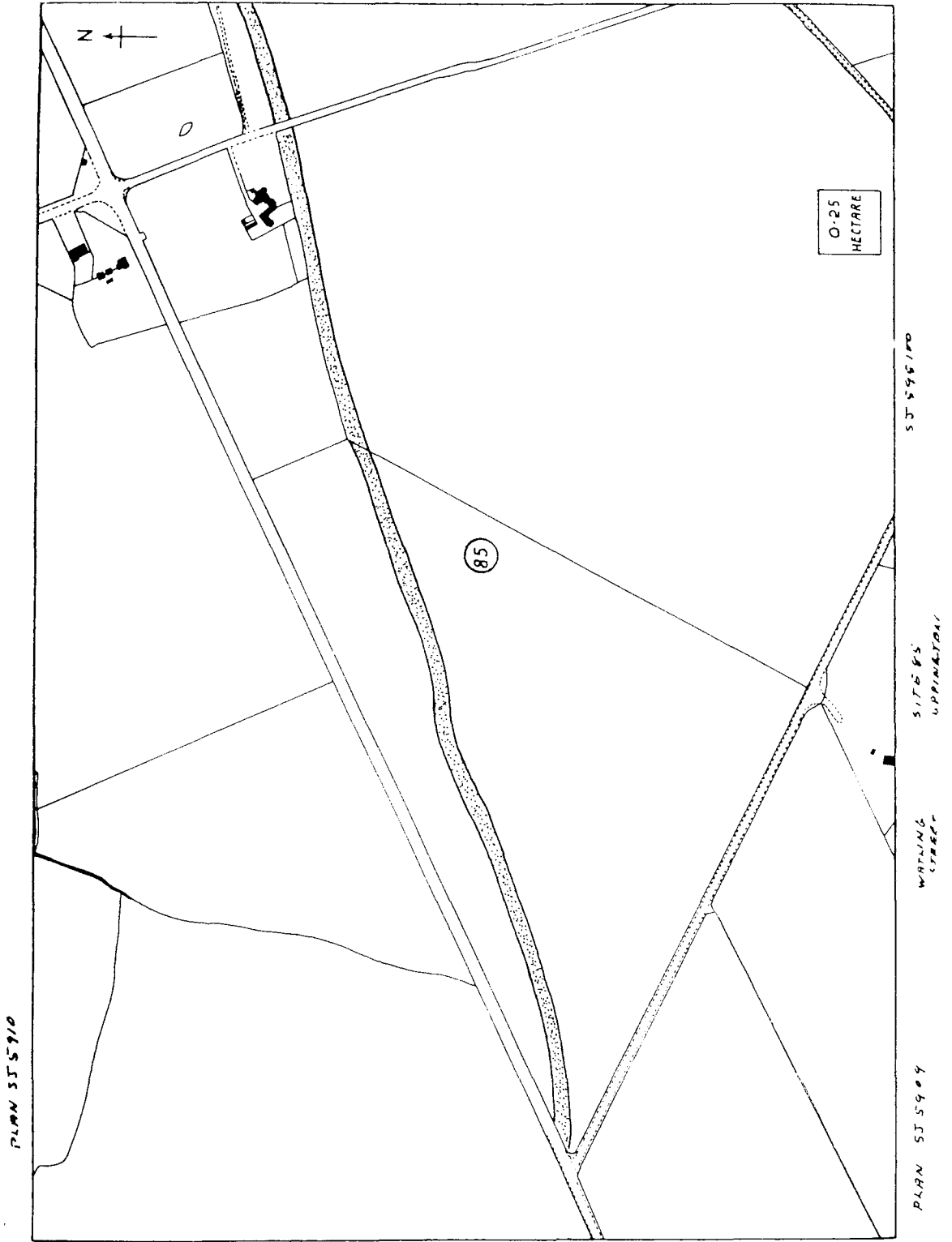
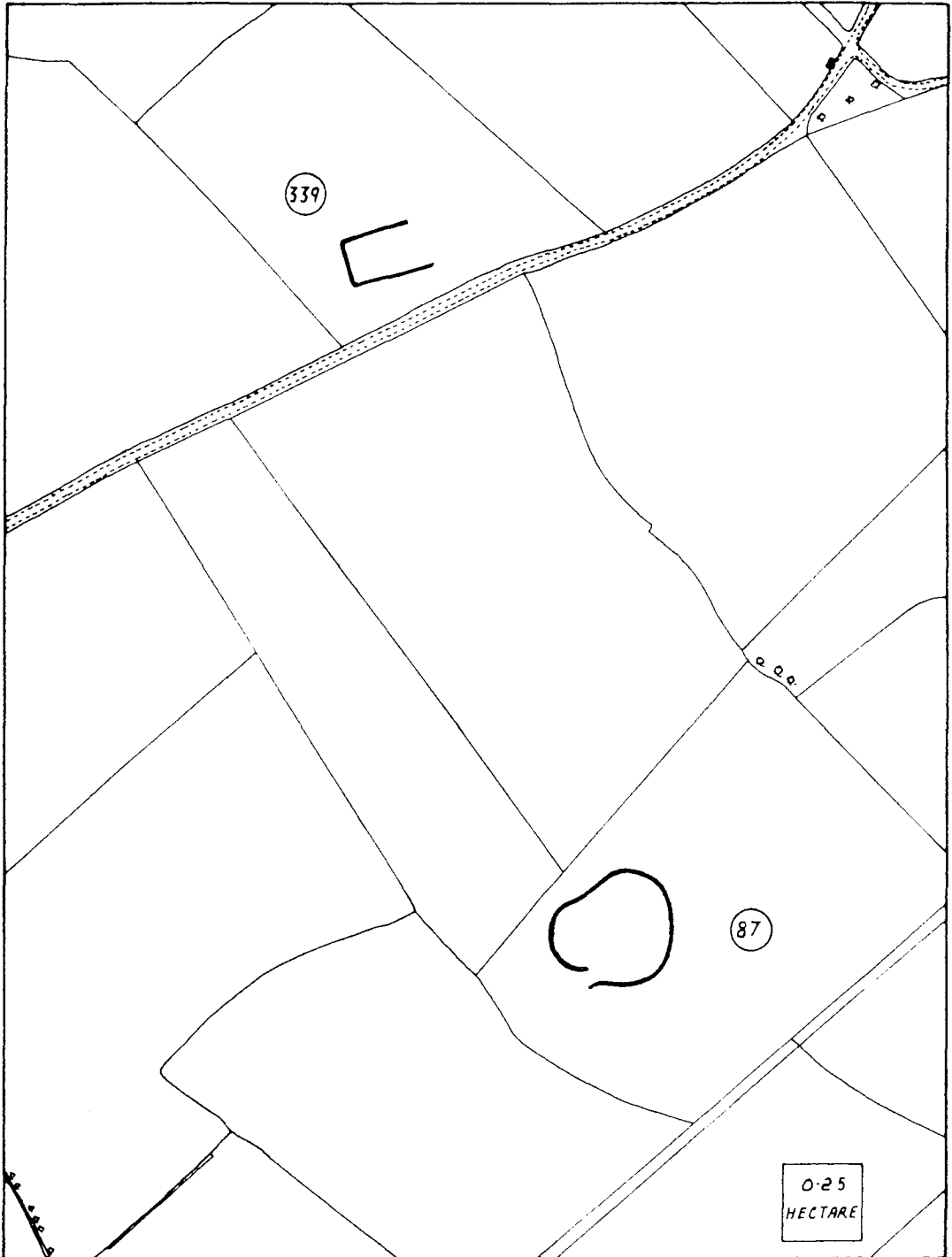


FIG. A27

SITE 339 SO 764 887

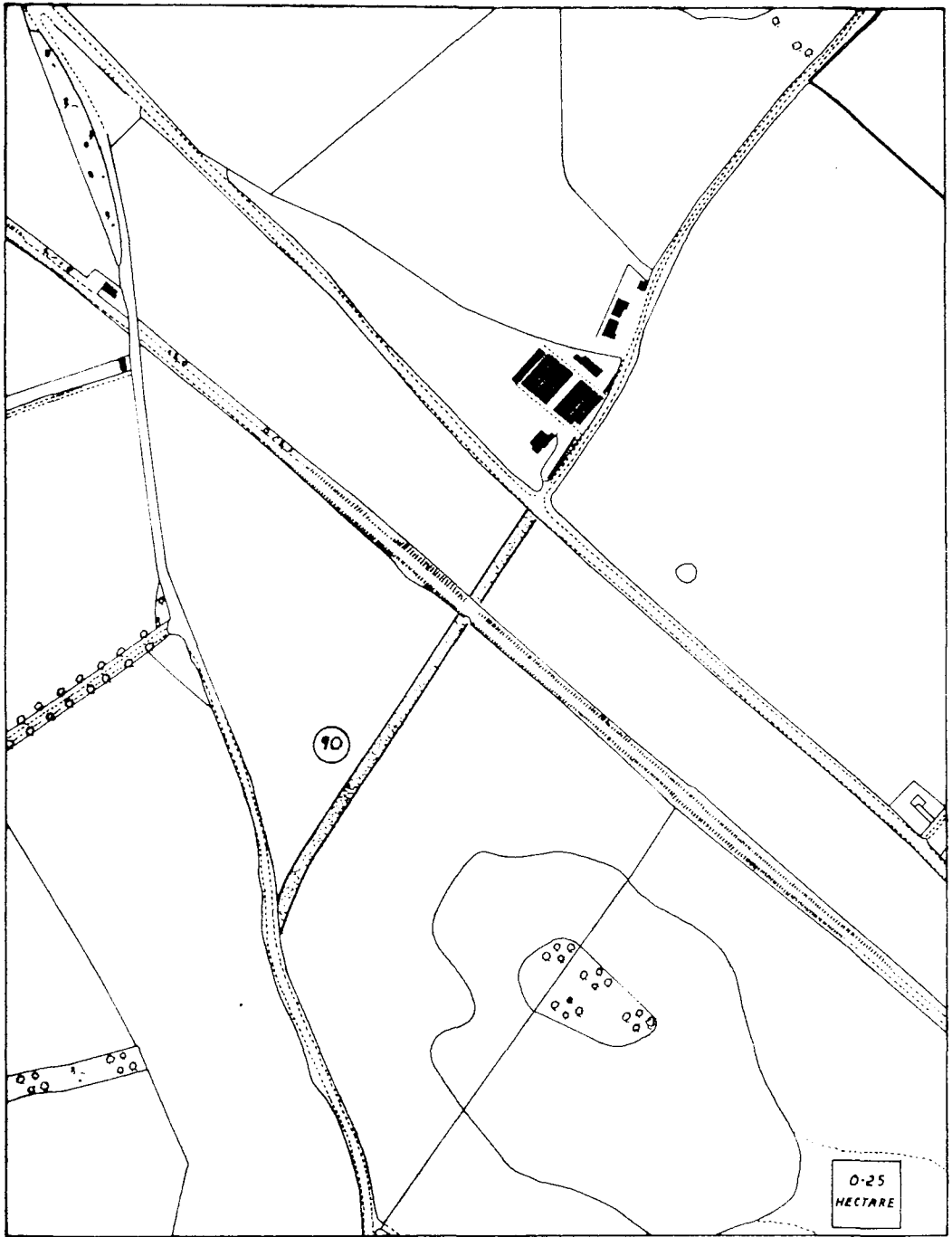


PLAN SO 7688

QUART SITE 87 SO 766 883

FIG. A28





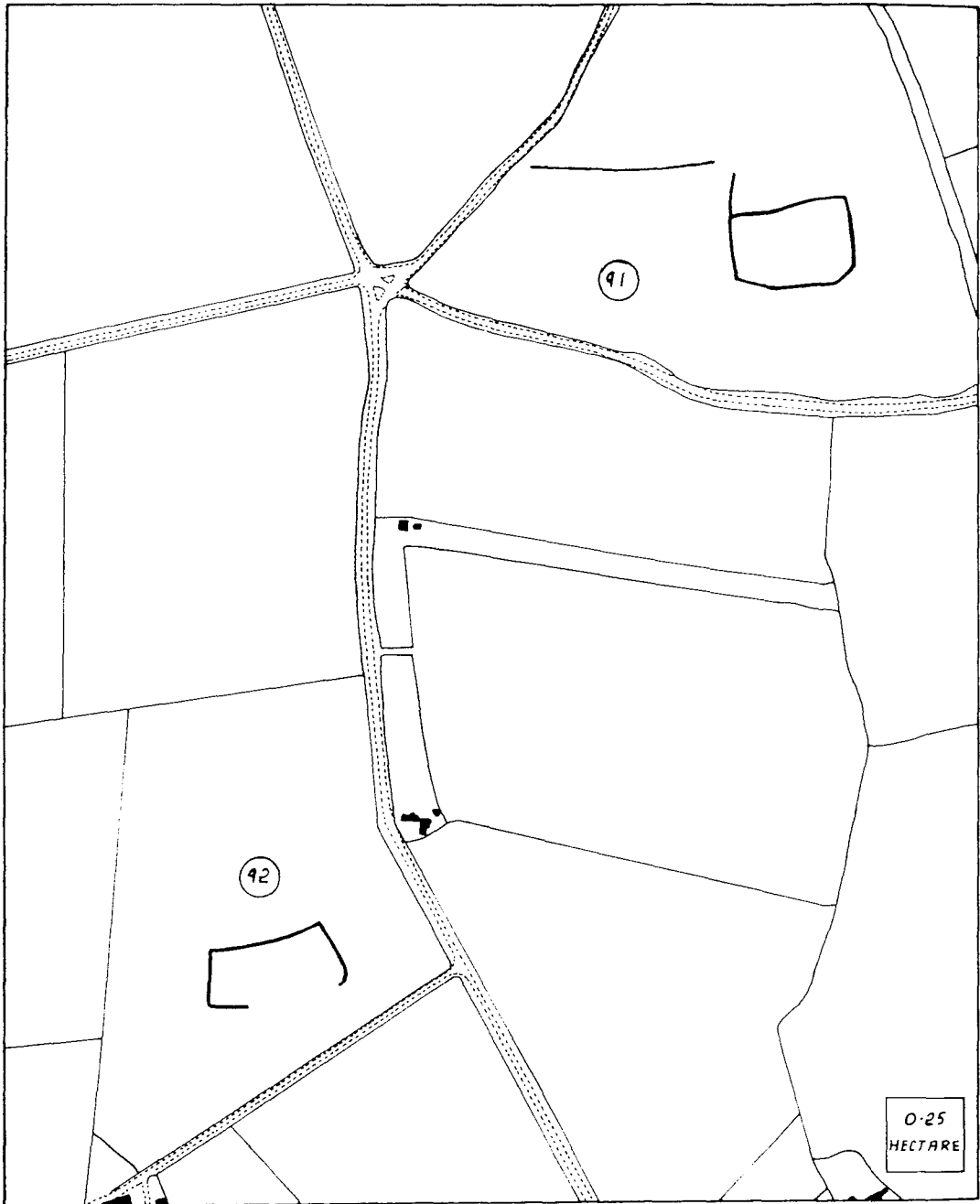
PLAN SJ 5406-5506

ROMAN ROAD SOUTH WEST FROM WROTYER  
EDON MASCOFF

SITE 90

SJ 548 064

FIG. A29



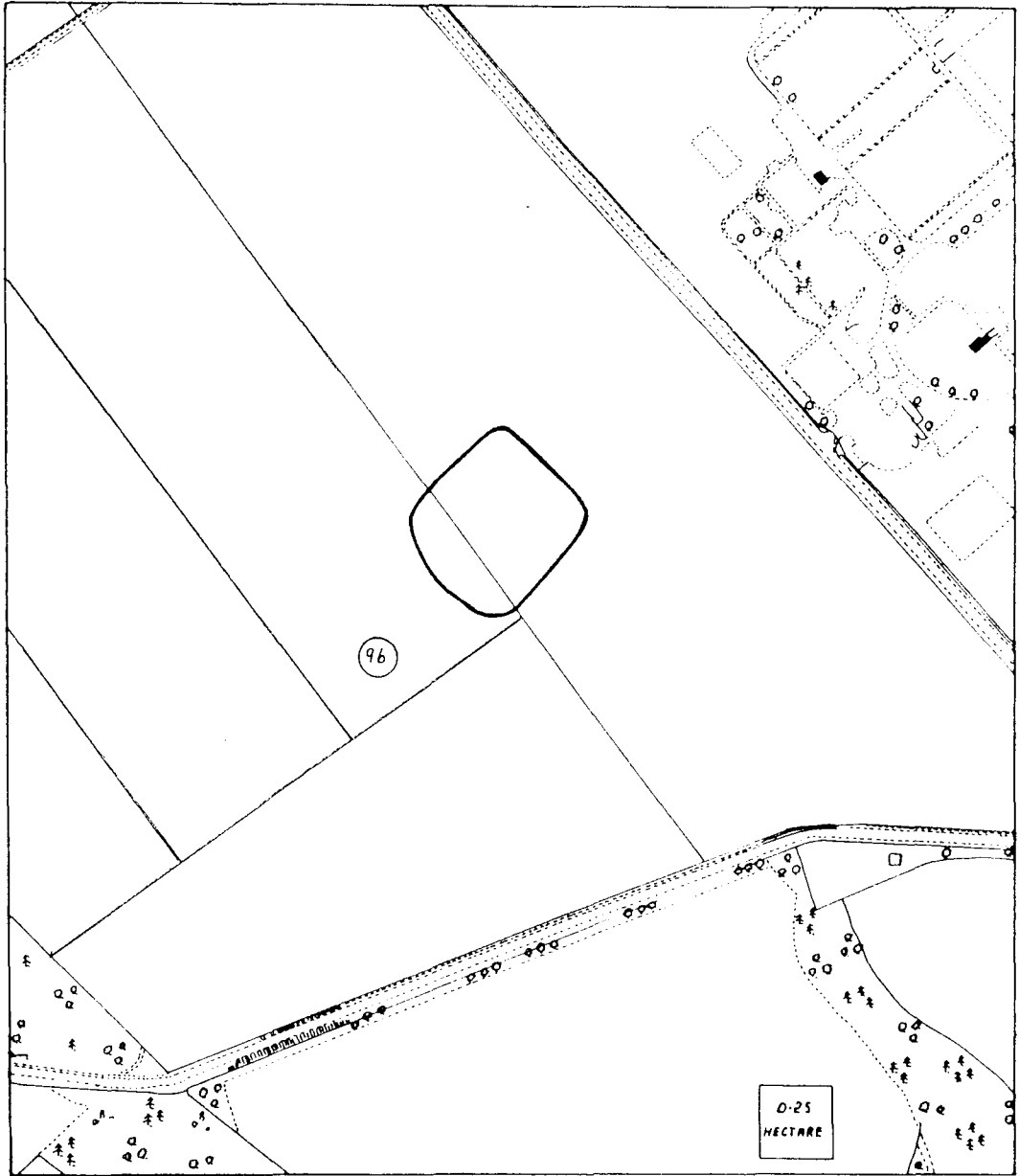
PLAN SO 7790

SYTCH HO GREEN

SITE 92 SO 776 904

SITE 91 SO 778 908

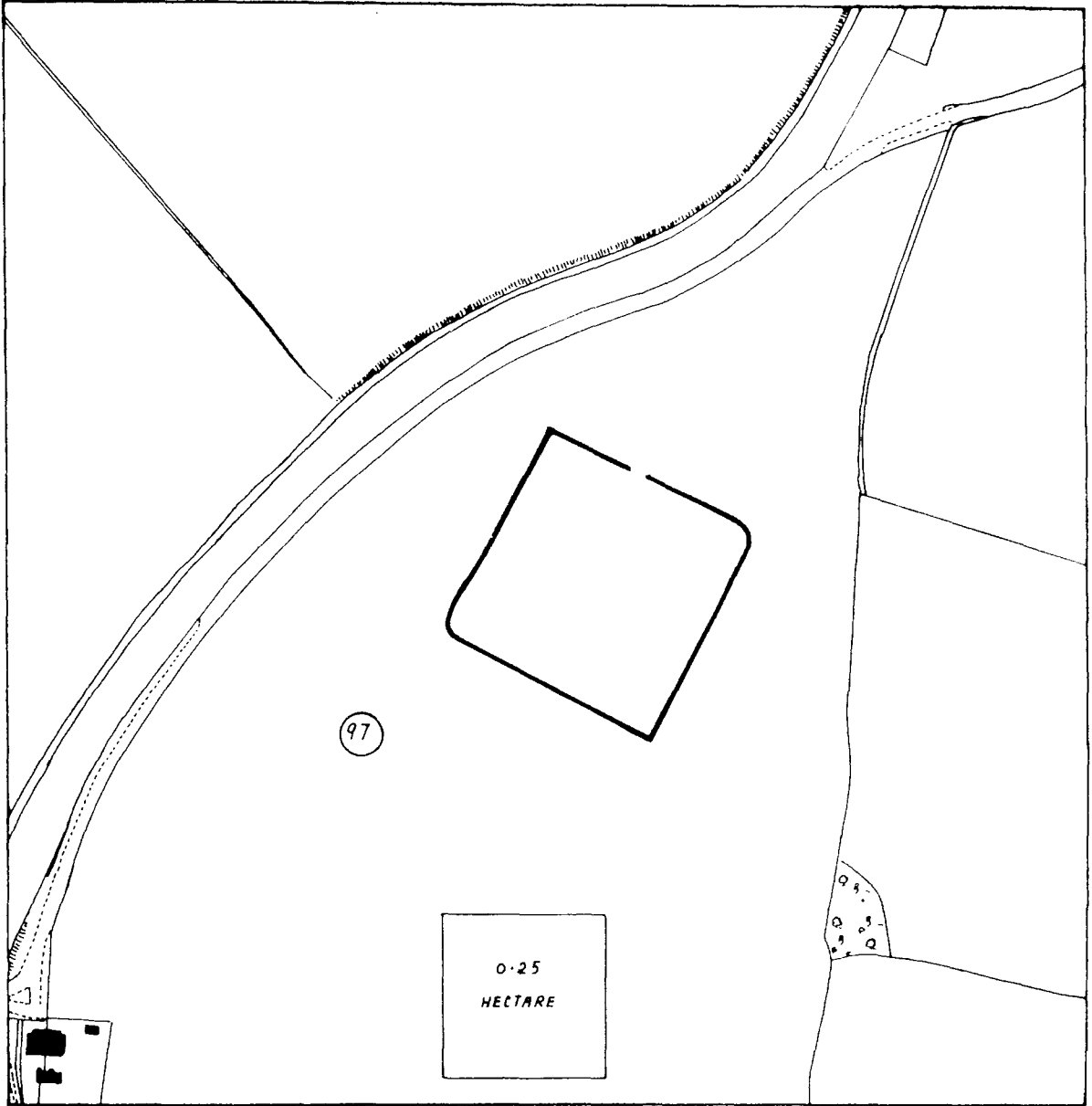
FIG. A30



PLAN  
507392

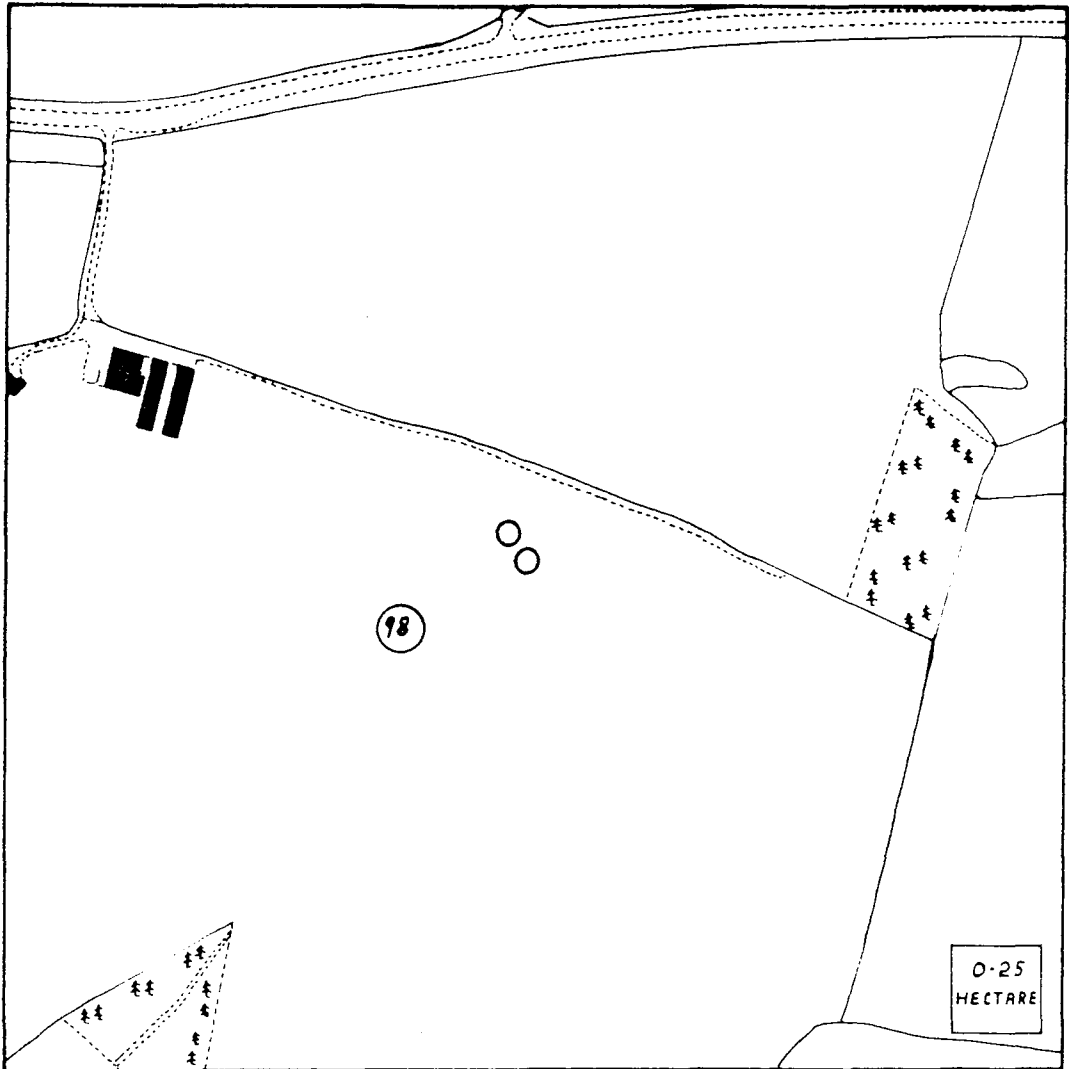
BRIDGNORTH SITE 96 50 734 924

FIG. A31



PLAN SD 8697SW - 8697NW POOL HALL SITE 97 SD 862 974

FIG. A32



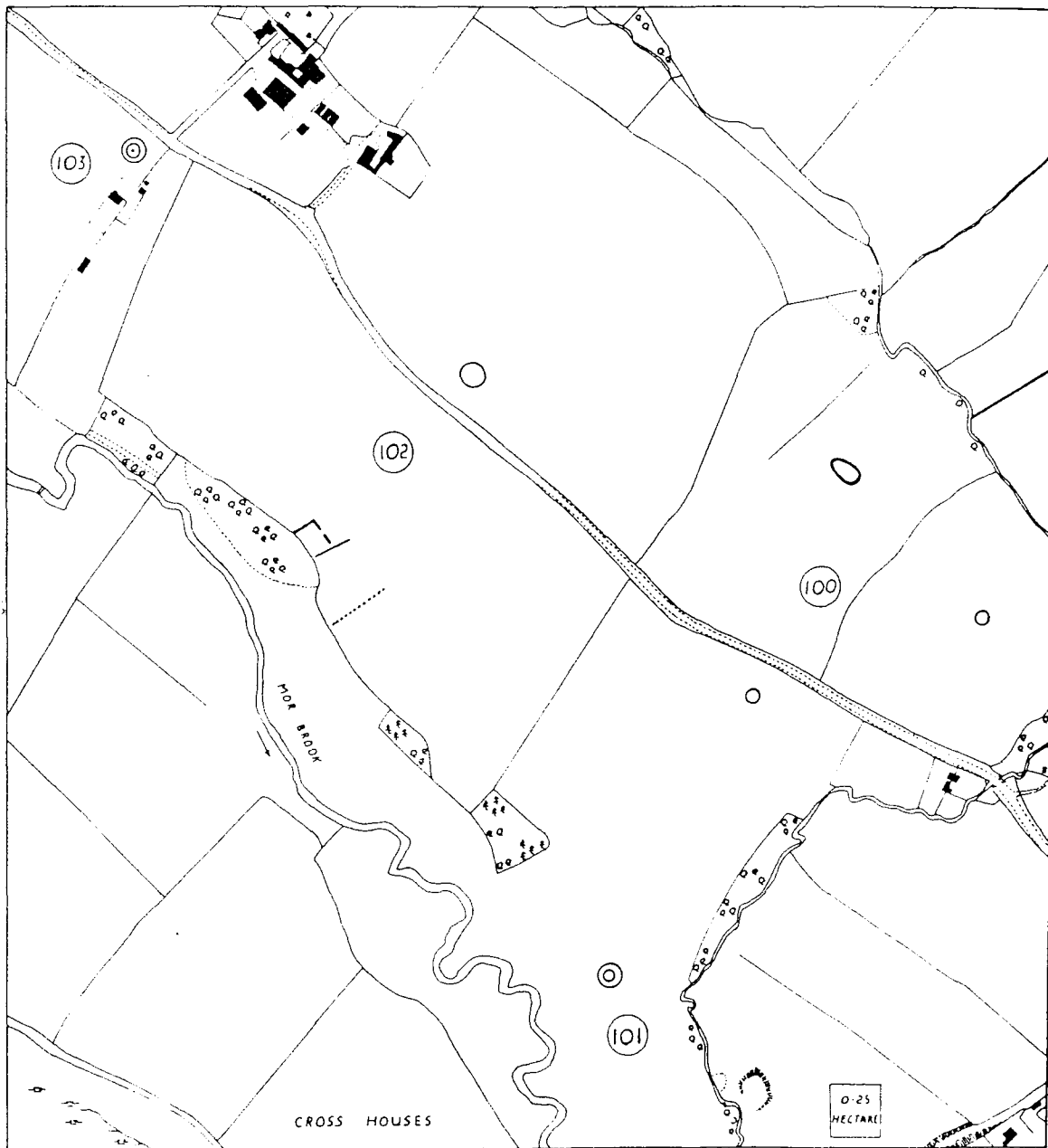
PLAN SO 7895

SITE 98

SO 984 953

HILTON

FIG. A 33



PLAN 50 6892-6992

CROSS HOUSES

SITE 101 50 691919

SITE 103 50 686 926

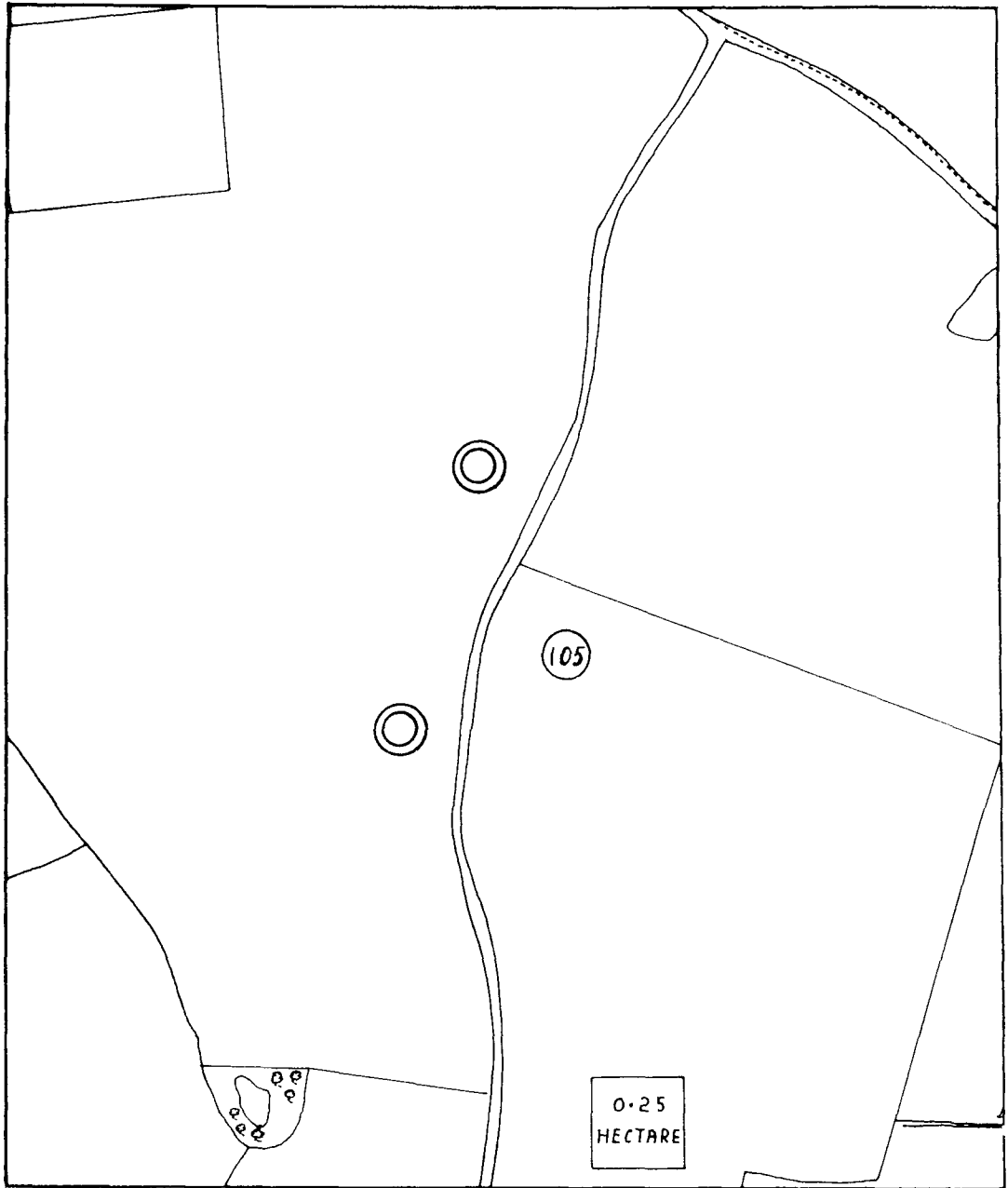
SITE 102 50 689 923

SITE 100 50 692 922

PLAN 50 6891-6991

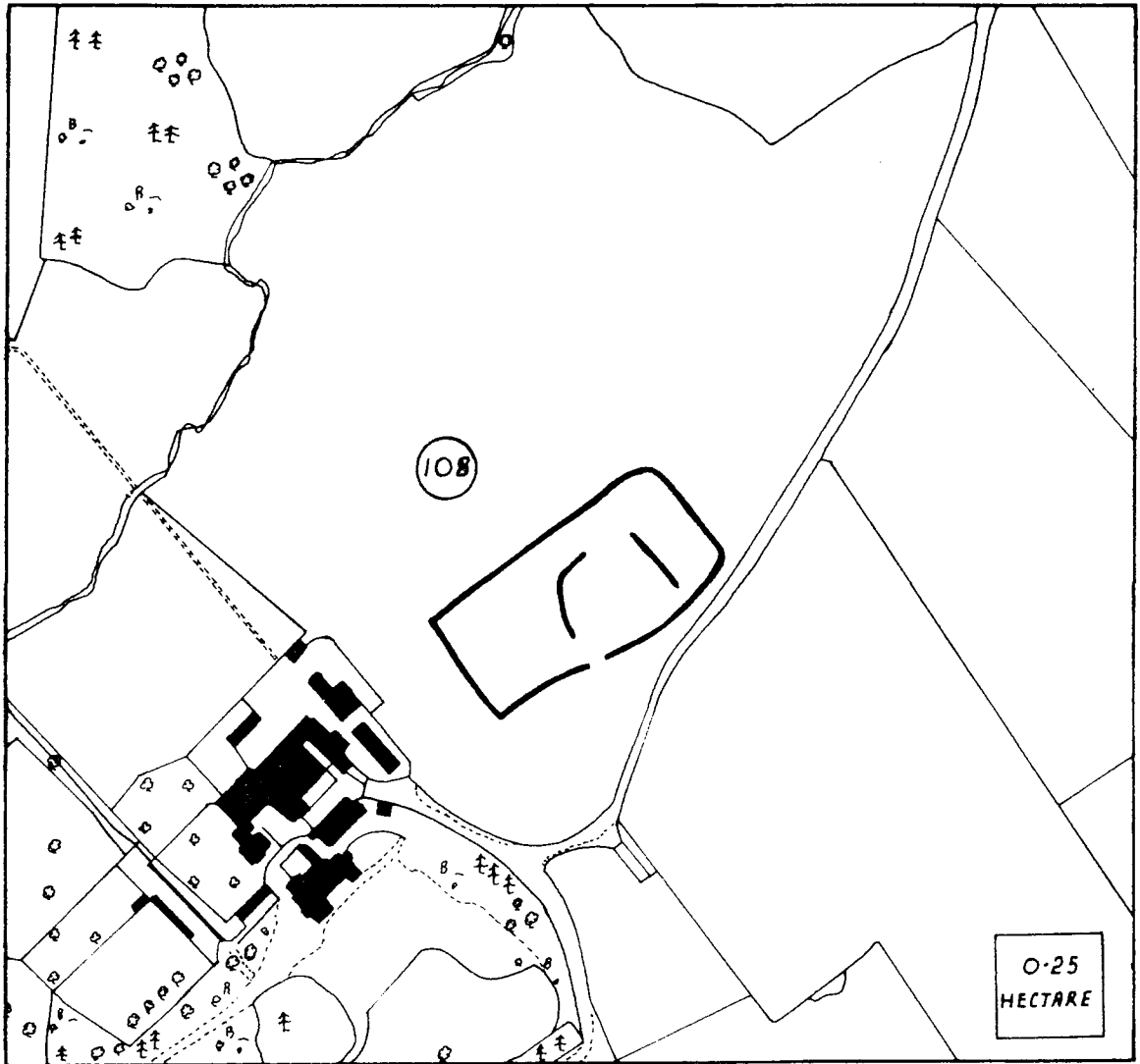
FIG. A34

SITE 105 SO 679954 PLAN SO 6795



HAUGHTON

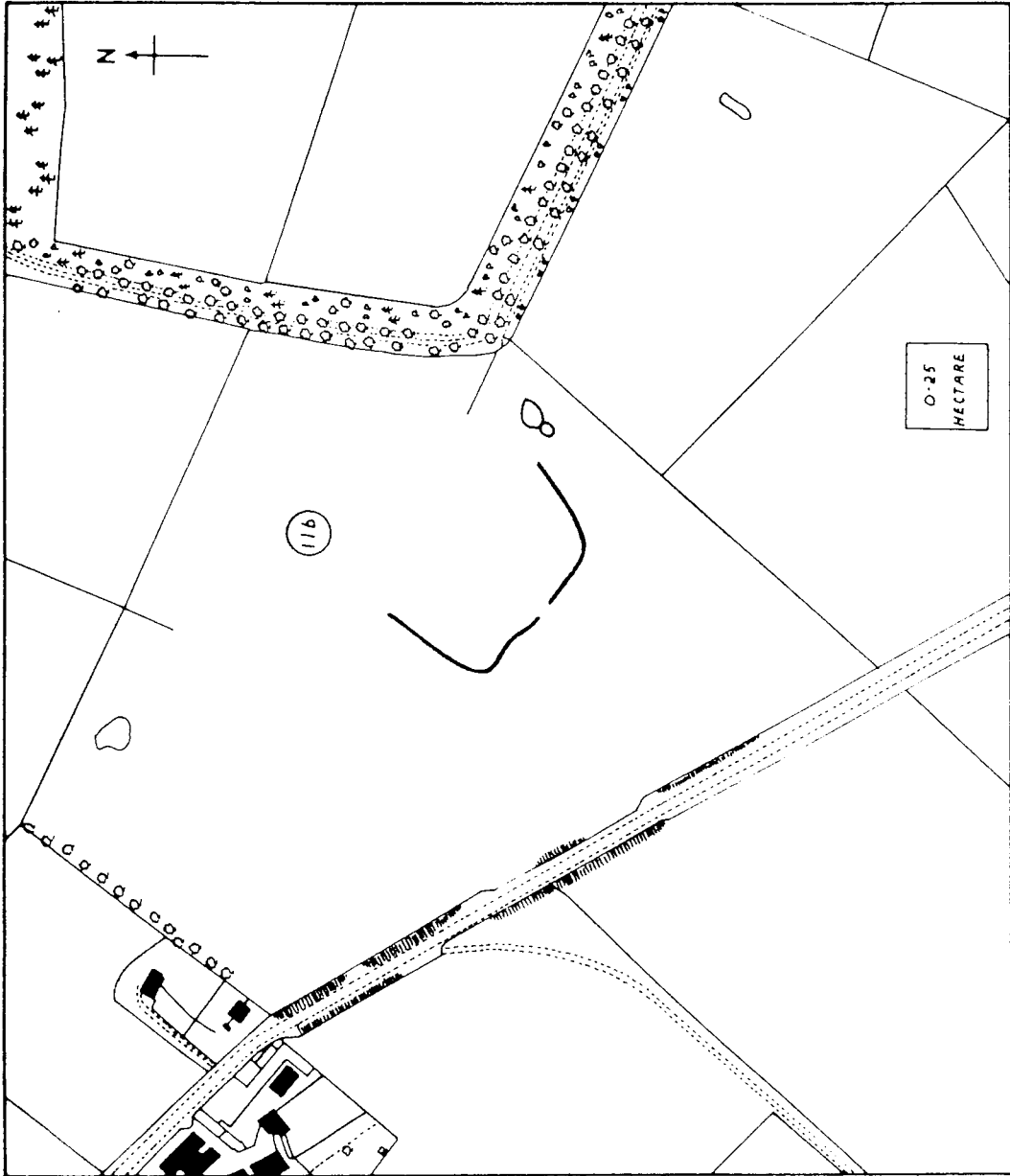
FIG. A35



SHEINTON SITE 108 SJ 604 034 PLAN SJ 6003

FIG. A36

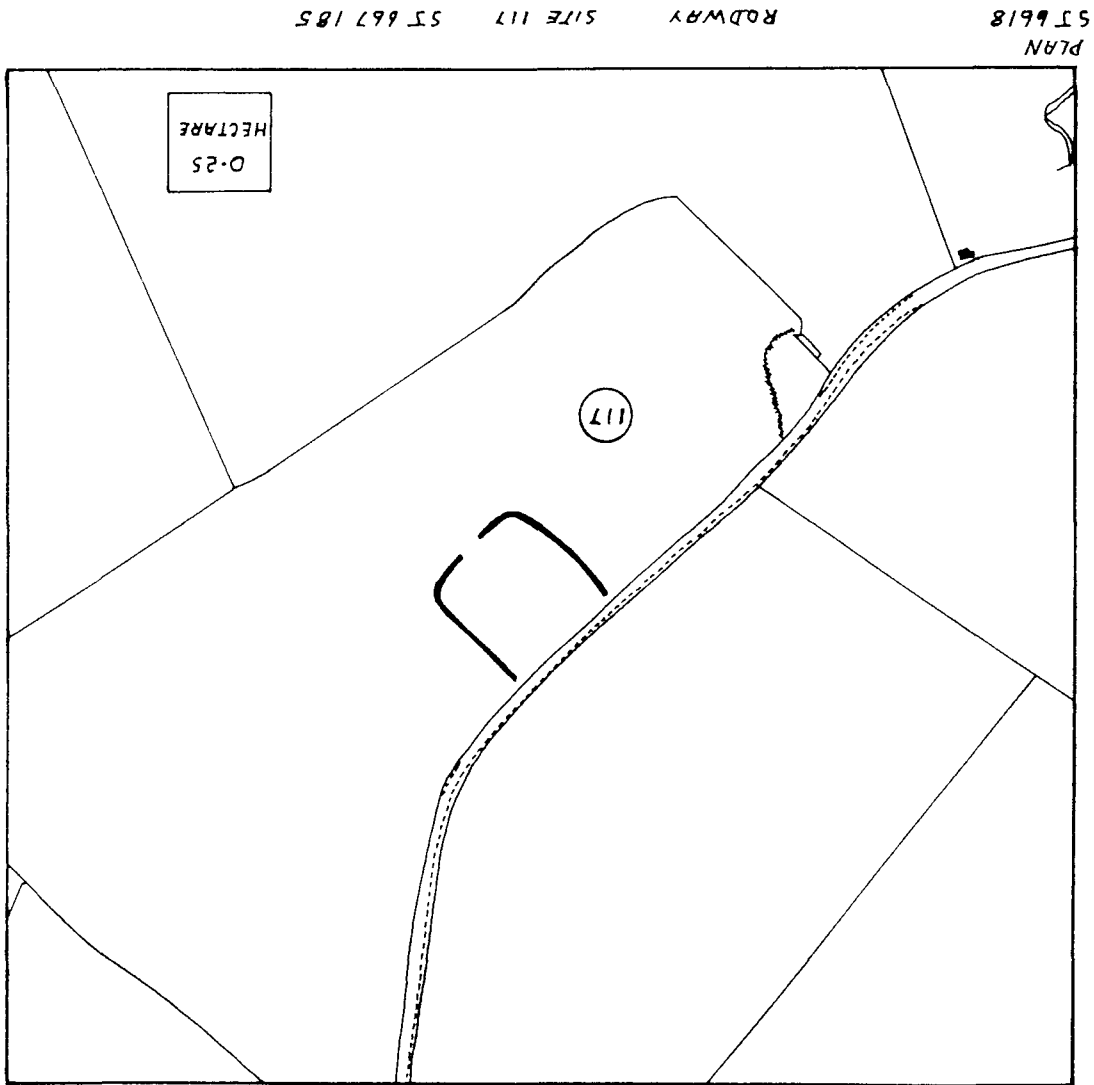




PLAN SJ79111 SITE 116 SJ 793 116 WESTON UNDER LIZARD

PLAN SJ79111

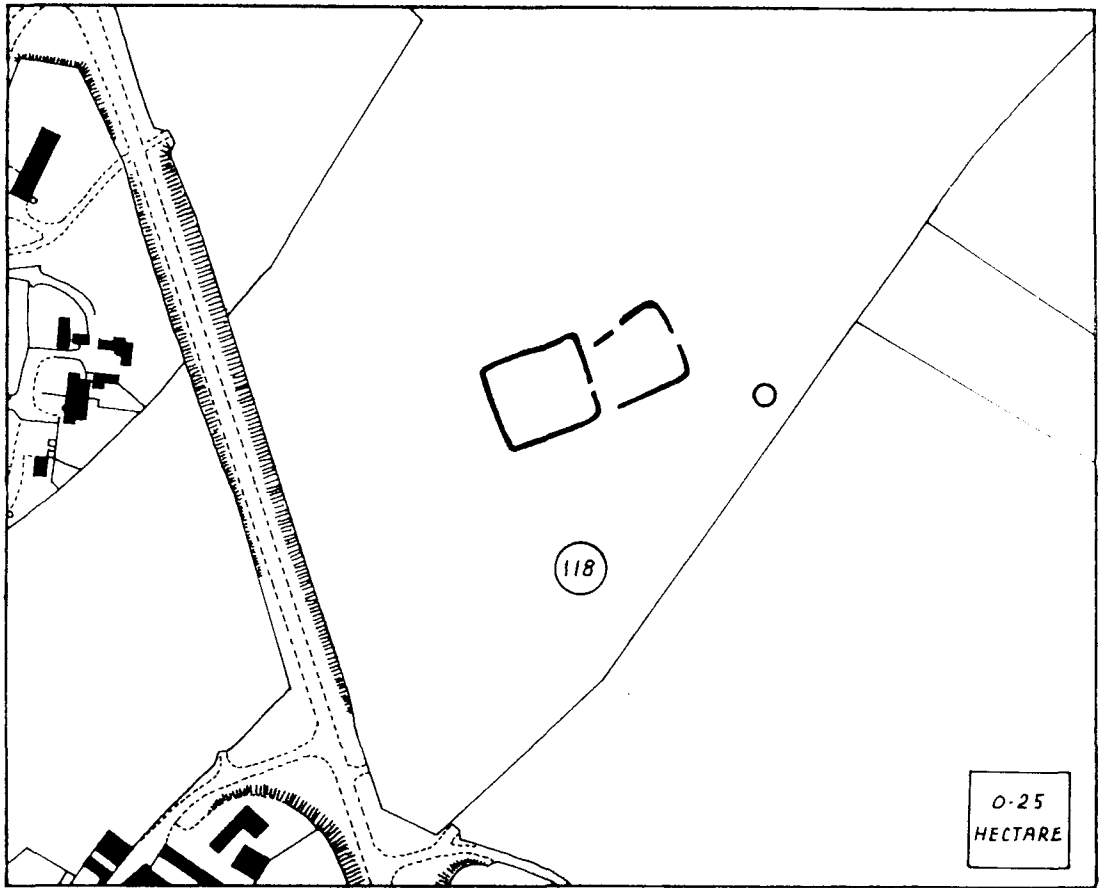
FIG. A37



PLAN  
556618

RODWAY SITE 117 55667185

FIG. A38



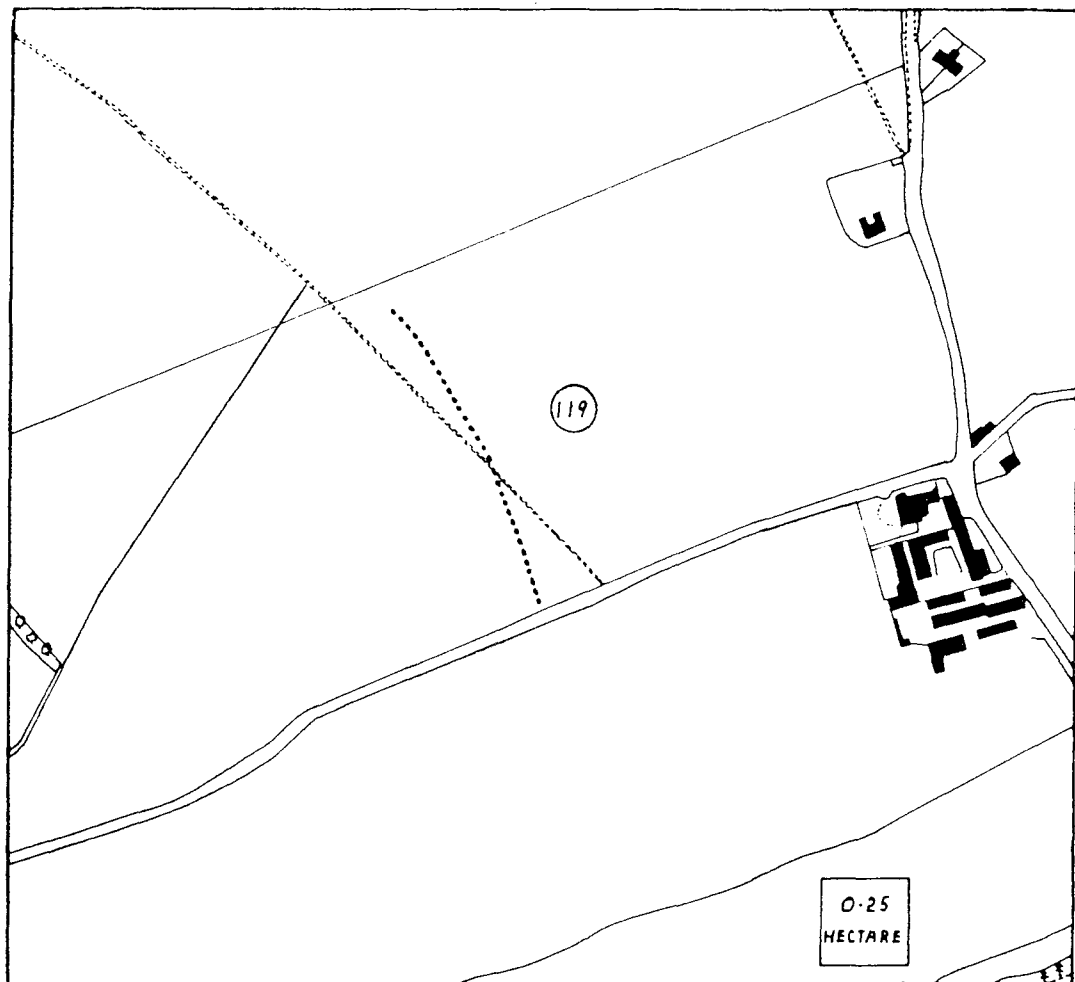
SJ 5901 - 6001  
PLAN

HARLEY

SITE 118

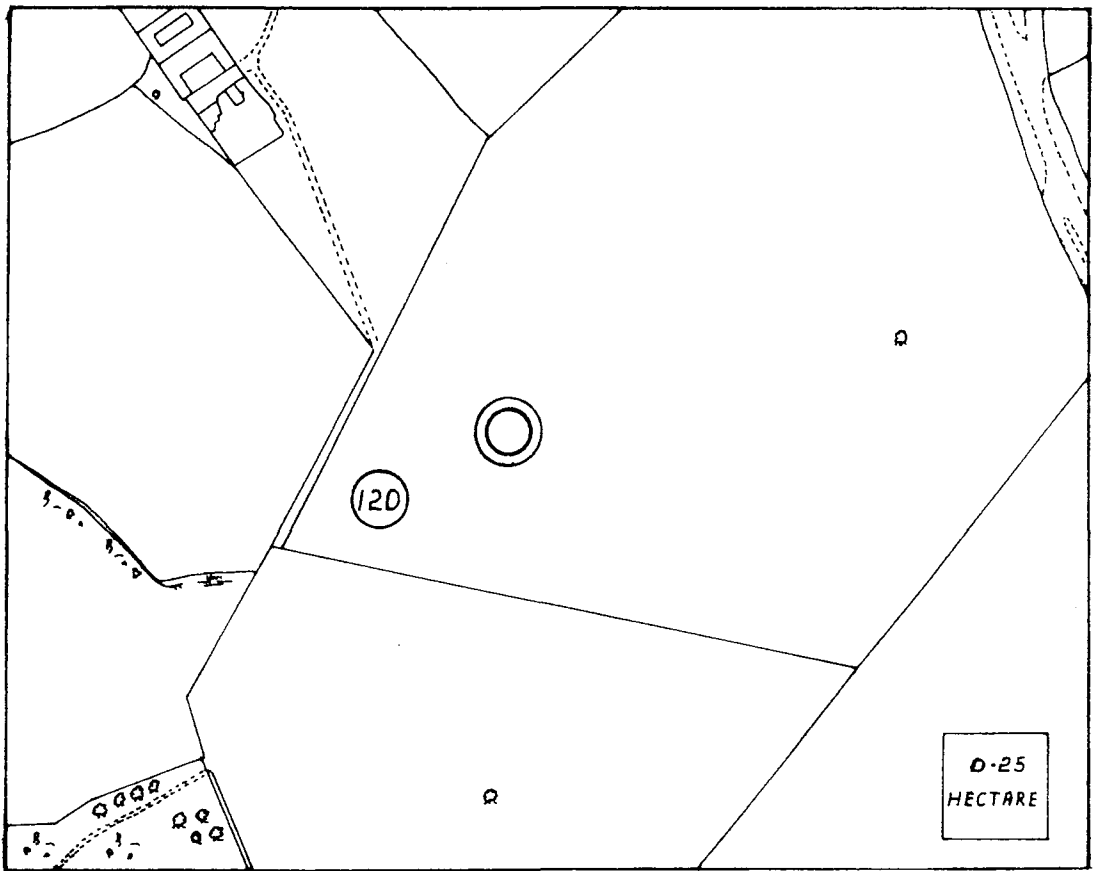
SJ 599 018

FIG. A39



WITHINGTON SITE 119 SJ 589 126 PLAN SJ 5812-5912

FIG. A40

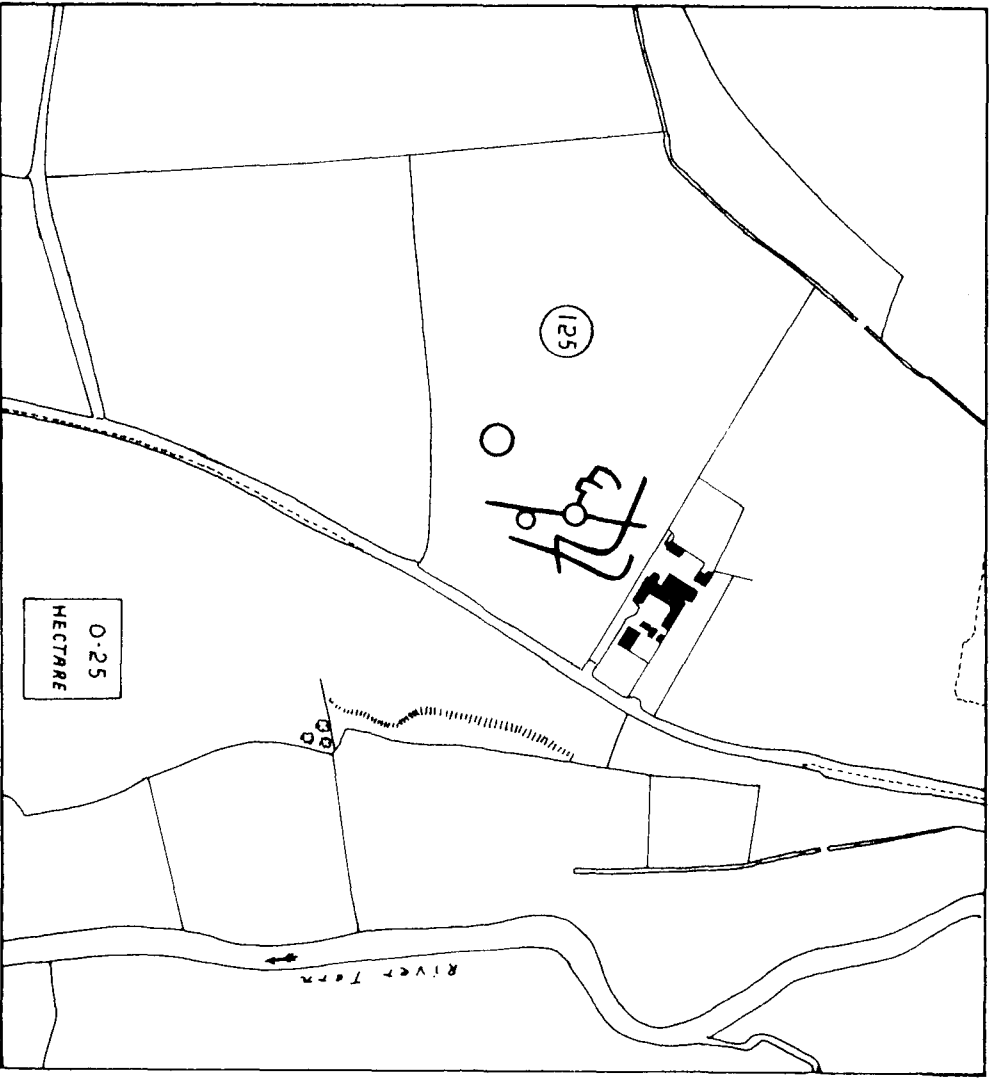


PLAN  
SJ 5802-5902

CRESSAGE

SITE 120 SJ 591026

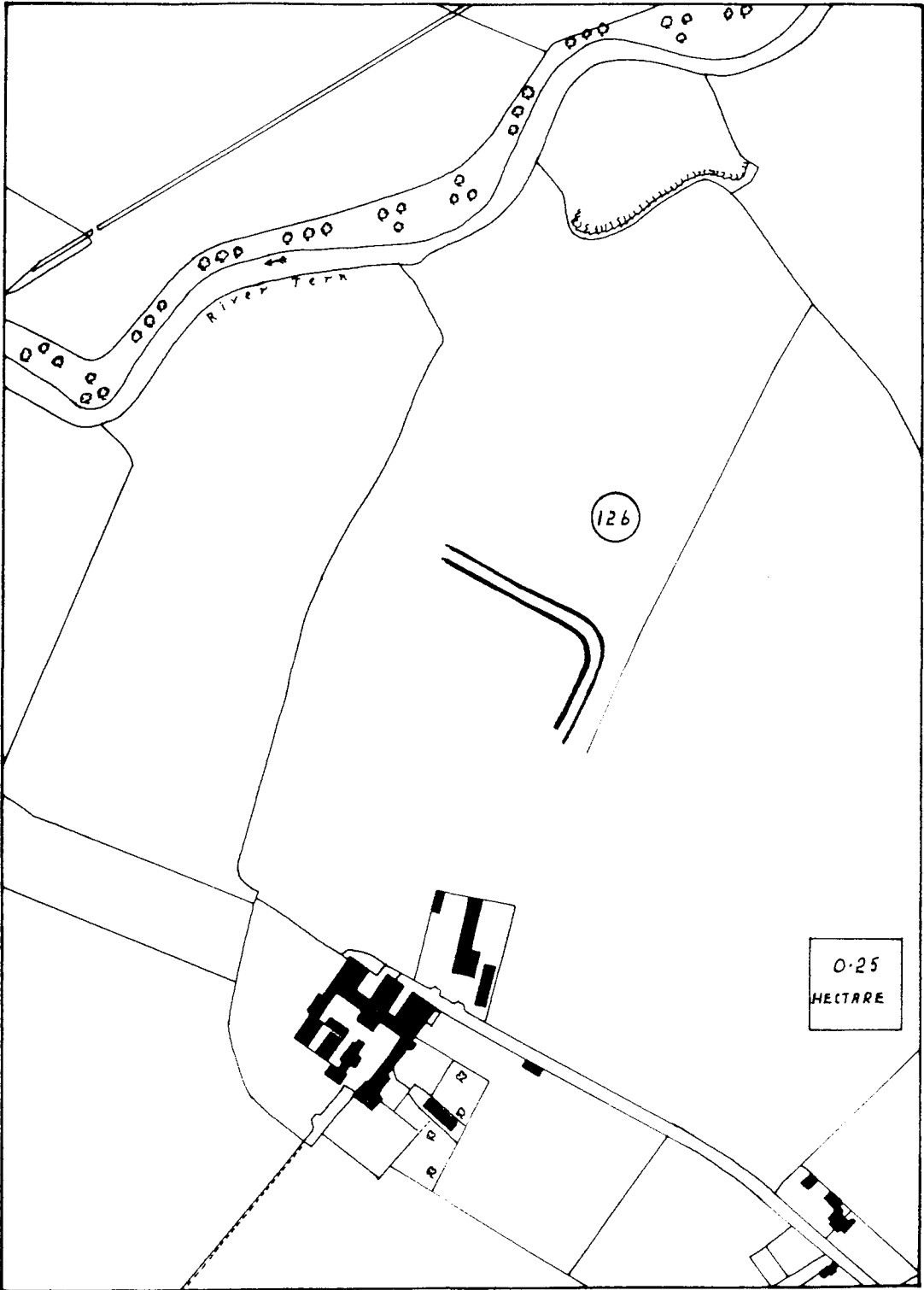
FIG. A41



PLAN  
S36014 - 6114

SITE 125 ST 612148 MARSH GREEN

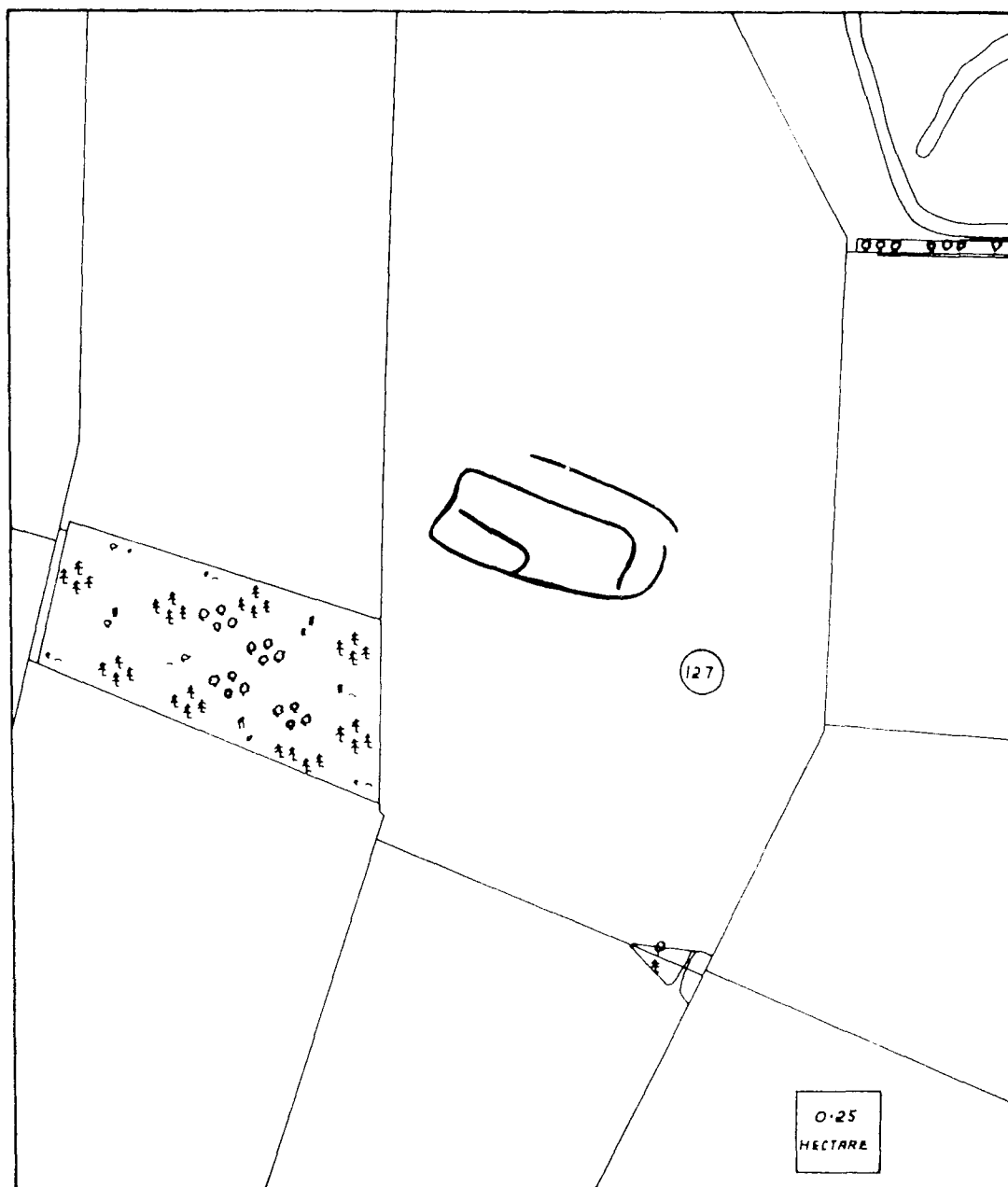
FIG. A42



PLAN SJ 6216

CRUDEINGTON SITE 126 SJ 625164

FIG. A43

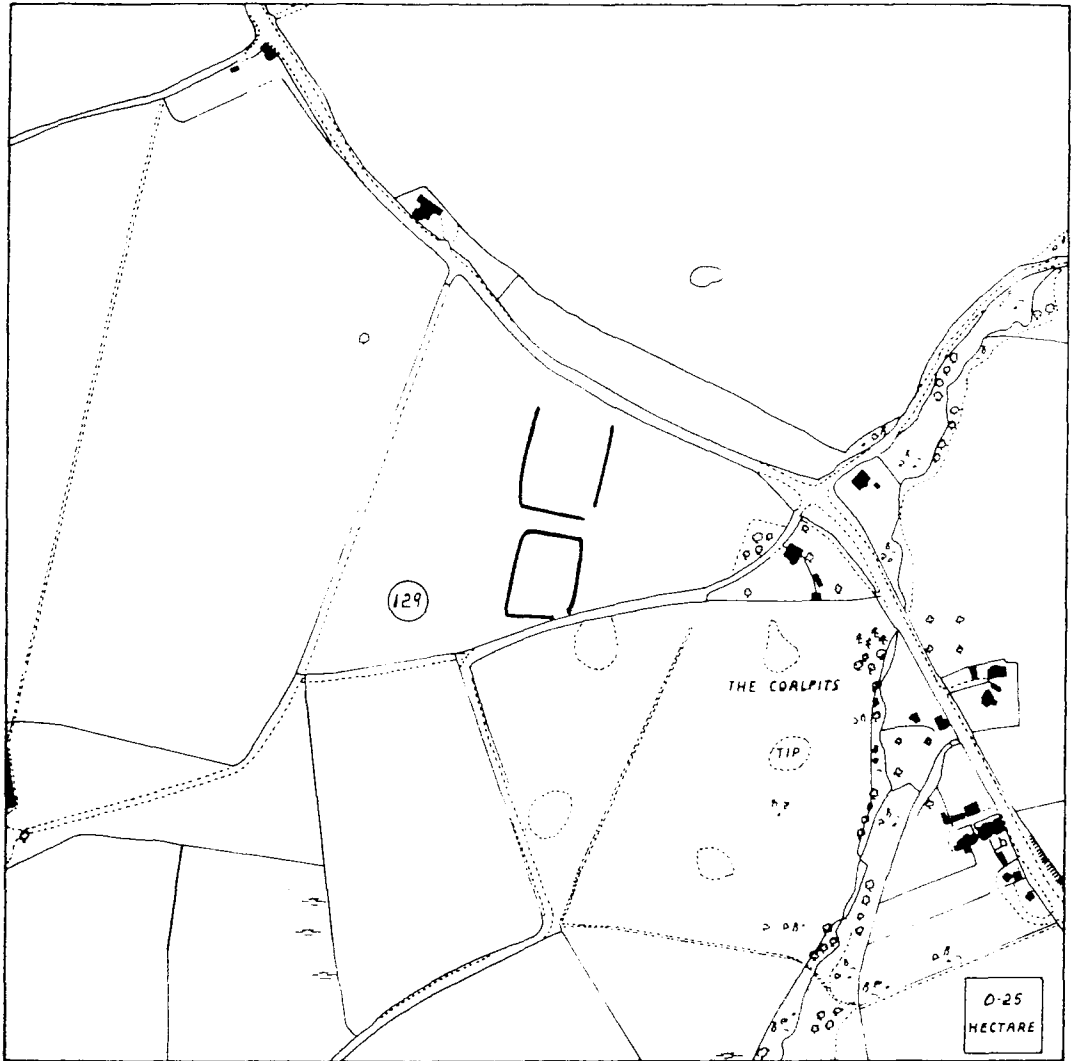


PLAN SJ 6217

CRUDGINGTON SITE 127 SJ 625 174

FIG. A44



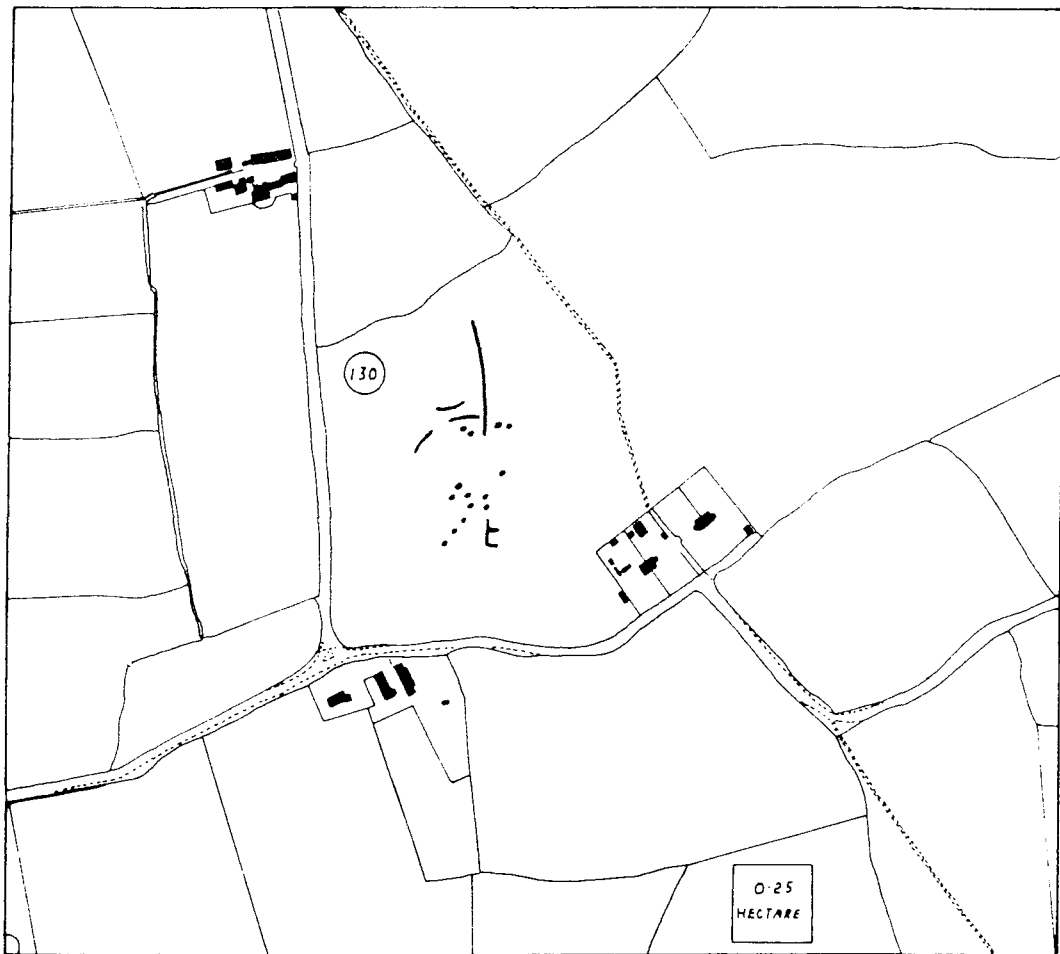


PLAN SJ 5806

DRYTON SITE 129

SJ 585 065

FIG. A45



WITHINGTON SITE 130 SJ 585 135 PLAN SJ 5813

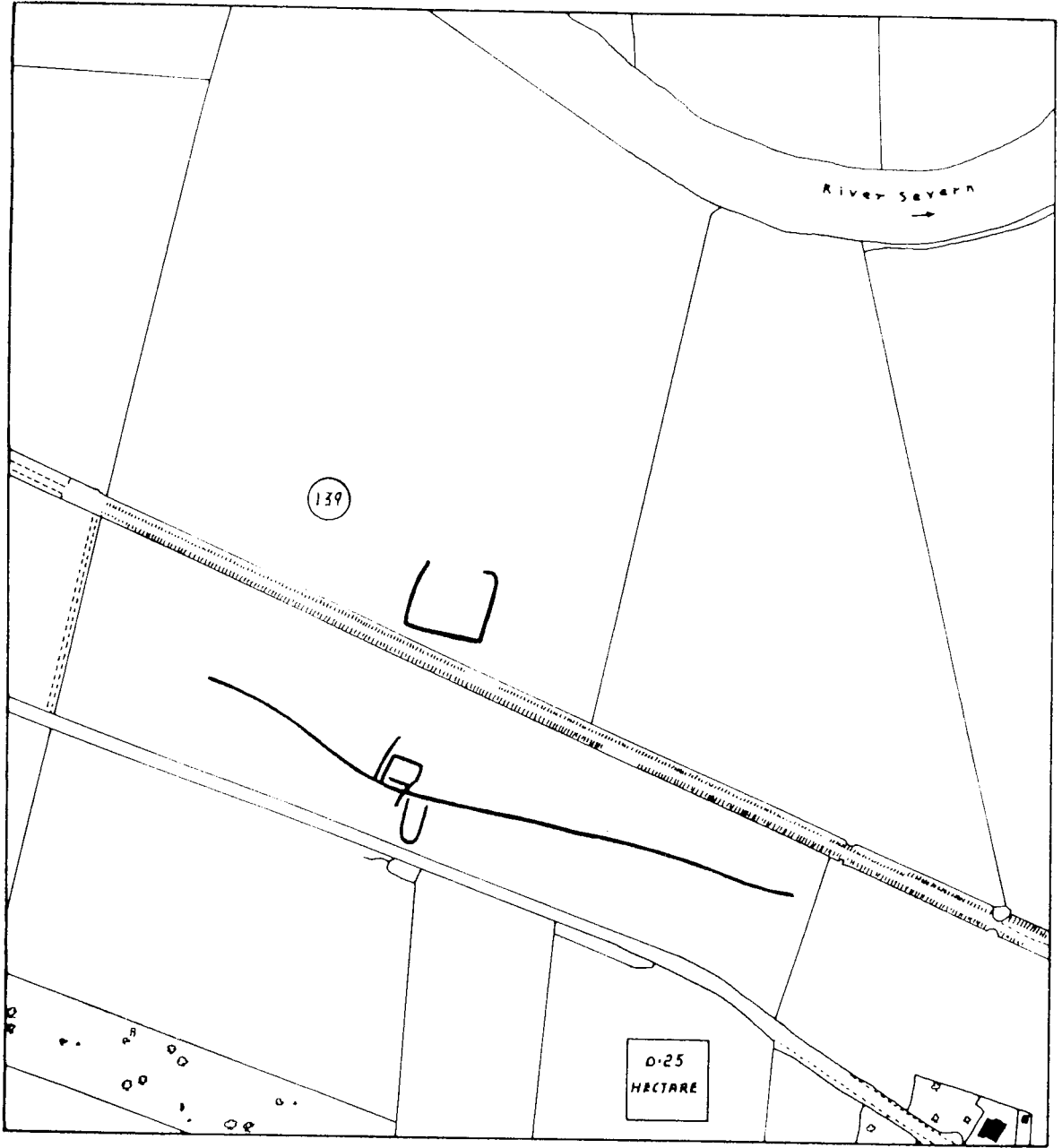
FIG. A46



PLAN SJ 5821 - SJ 5822

EDGE BOLTON SITE 132 SJ 586221

FIG. A 47



CRESSAGE SITE 139 SS 585 046 PLAN SS 5804

FIG. A48



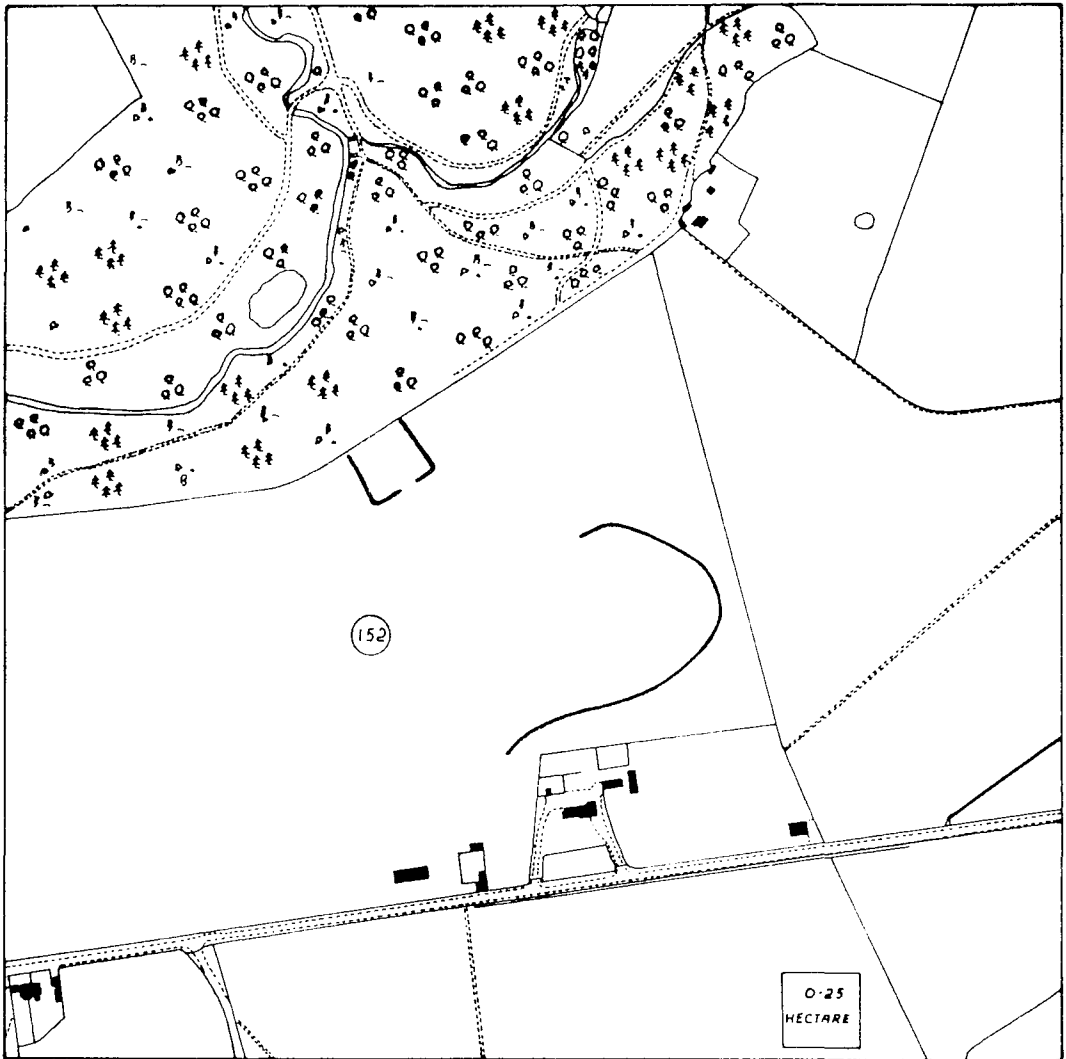
PLAN SJ 5407-5507

CROSS HOUSES

SITE 146

SJ 549 071

FIG. A 49

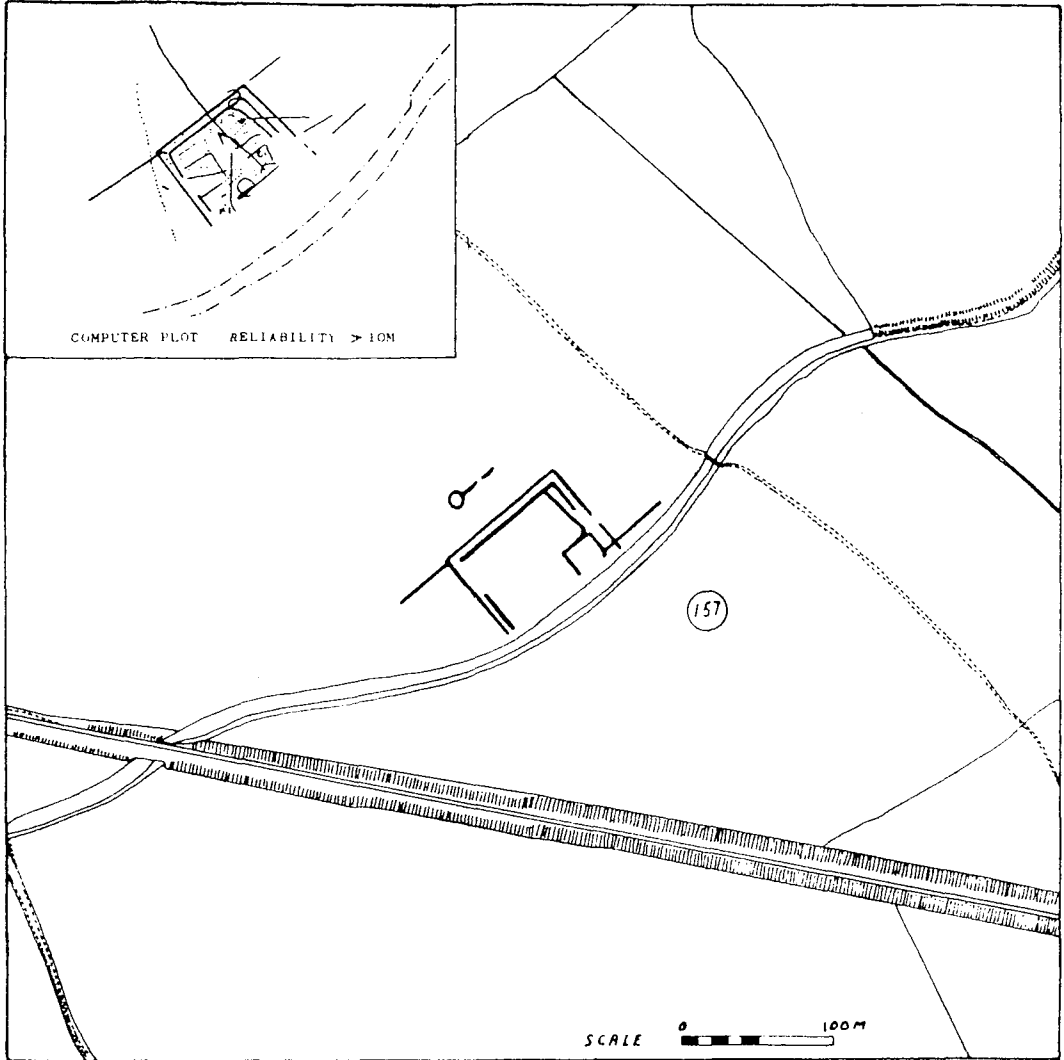


PLAN SJ 5503-5403

MORETON FM. SITE 152 SJ 559 033

FIG. A 50

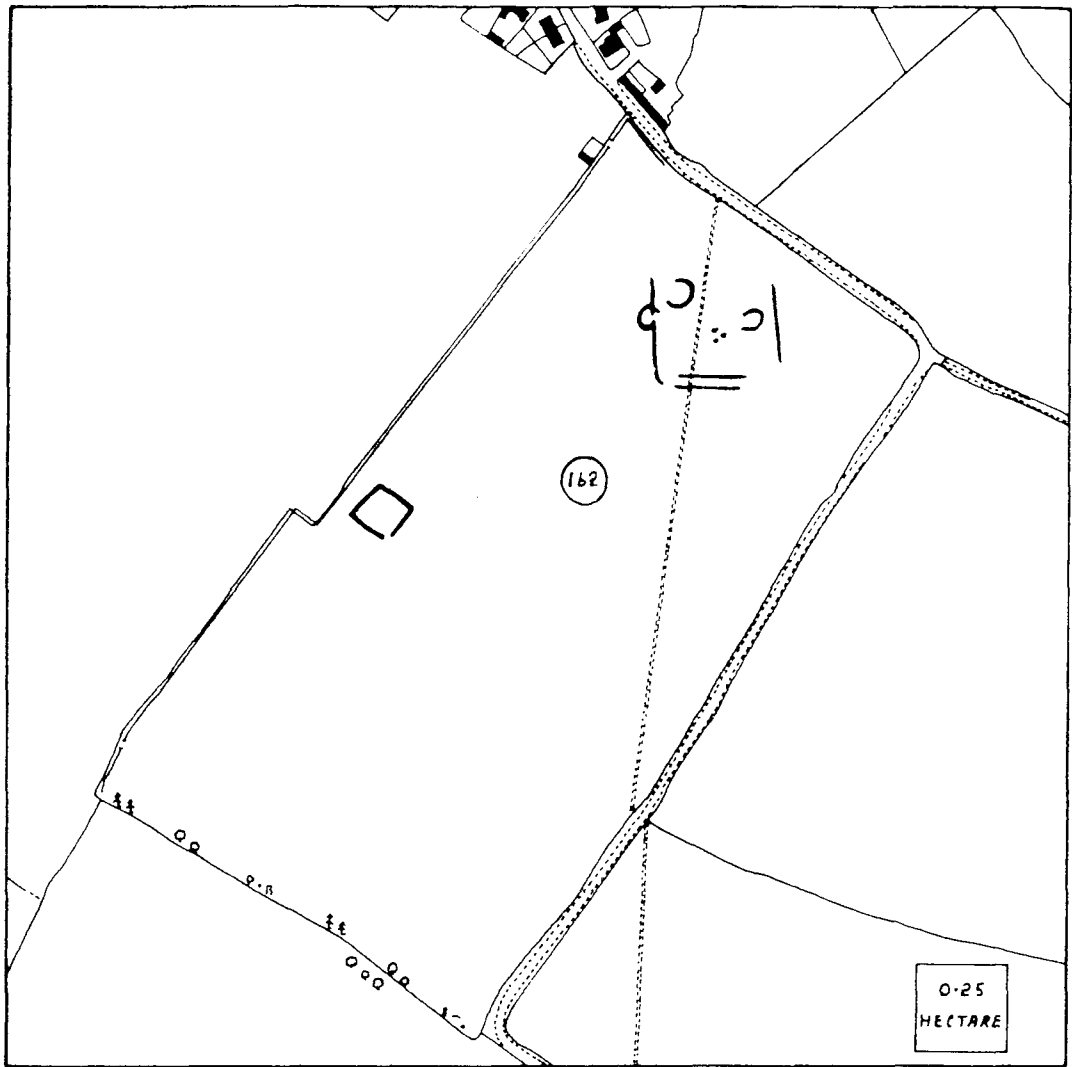
PLAN SJ 5512 - 5612



PLAN SJ 5581 - 5611

SITE 157 SJ 559119 UPTON MAGNA

FIG. A51



PLAN SJ 5504

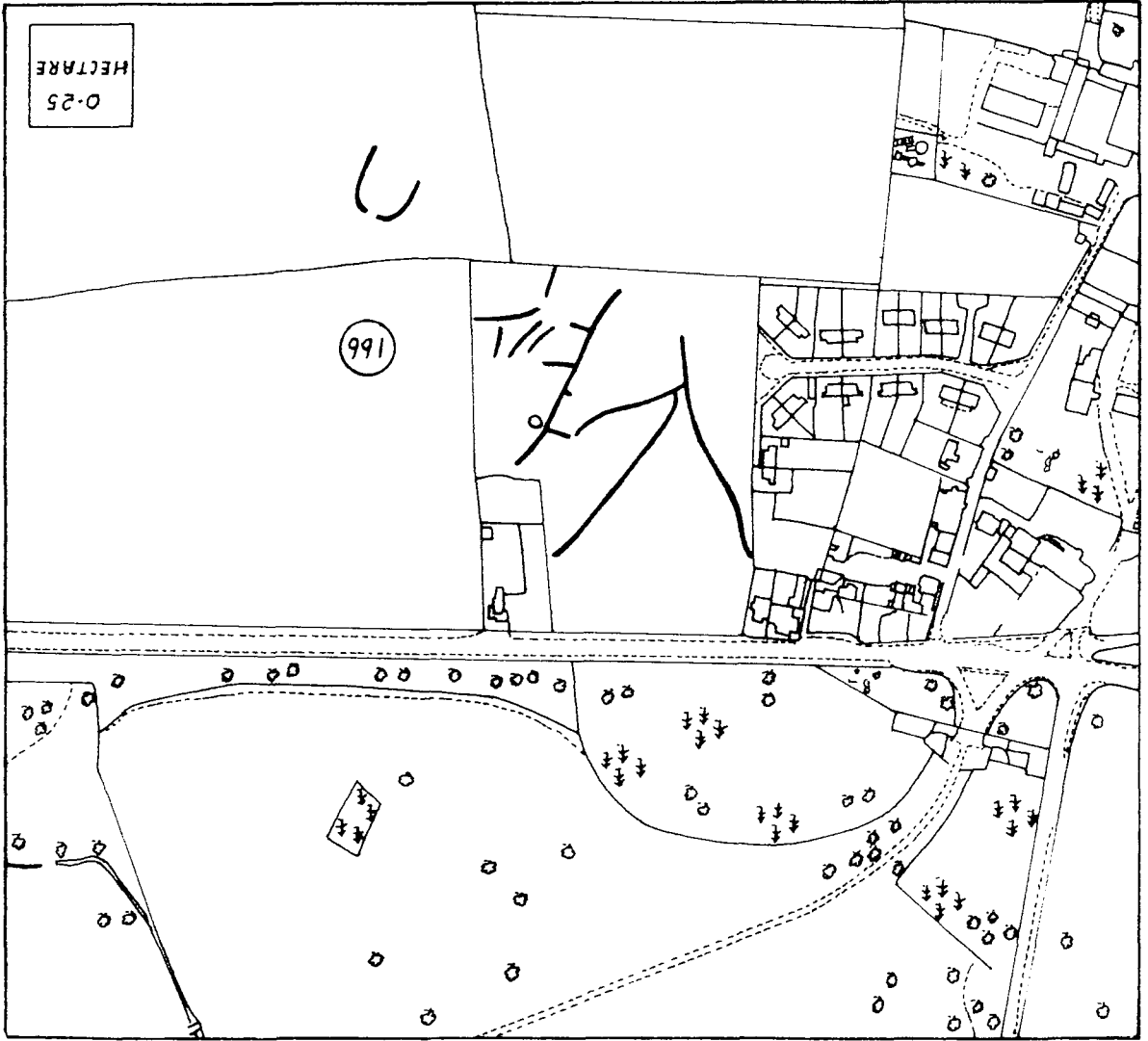
SITE 162 SJ 554 046 UPPER COUNT

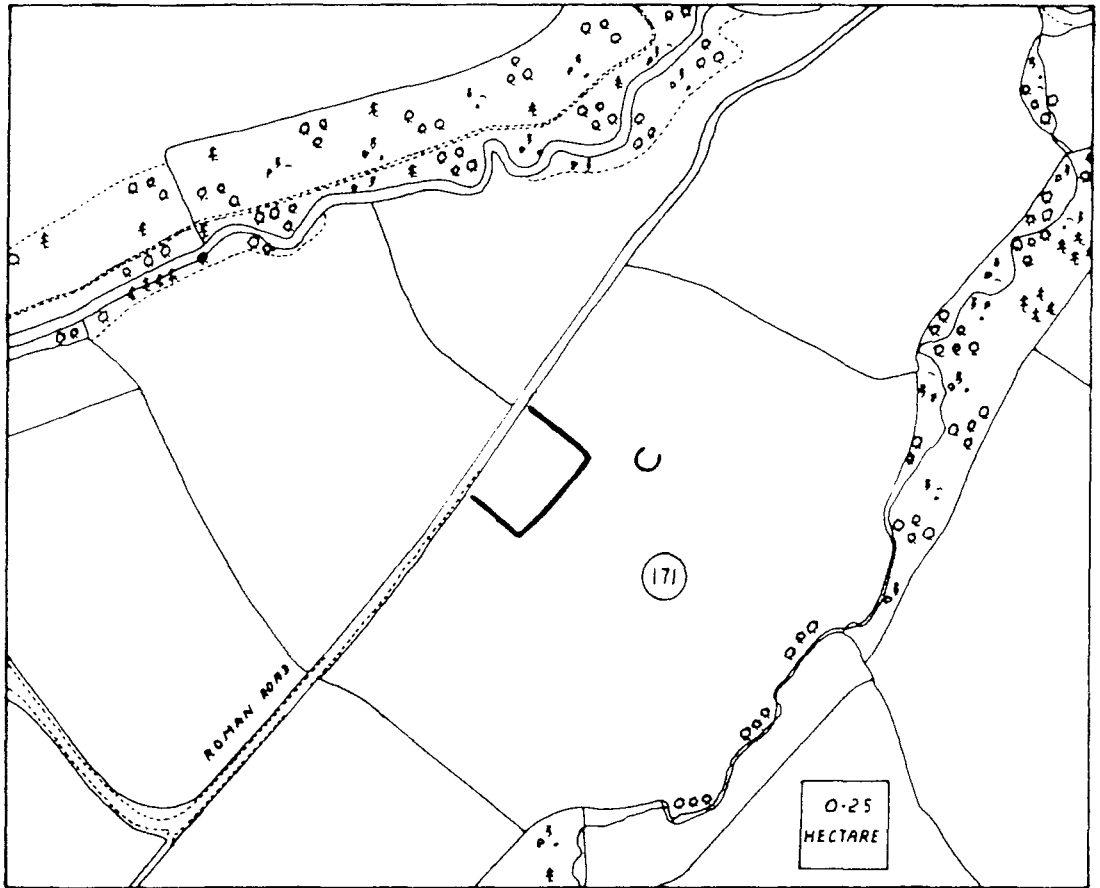
FIG. A52



FIG. A53

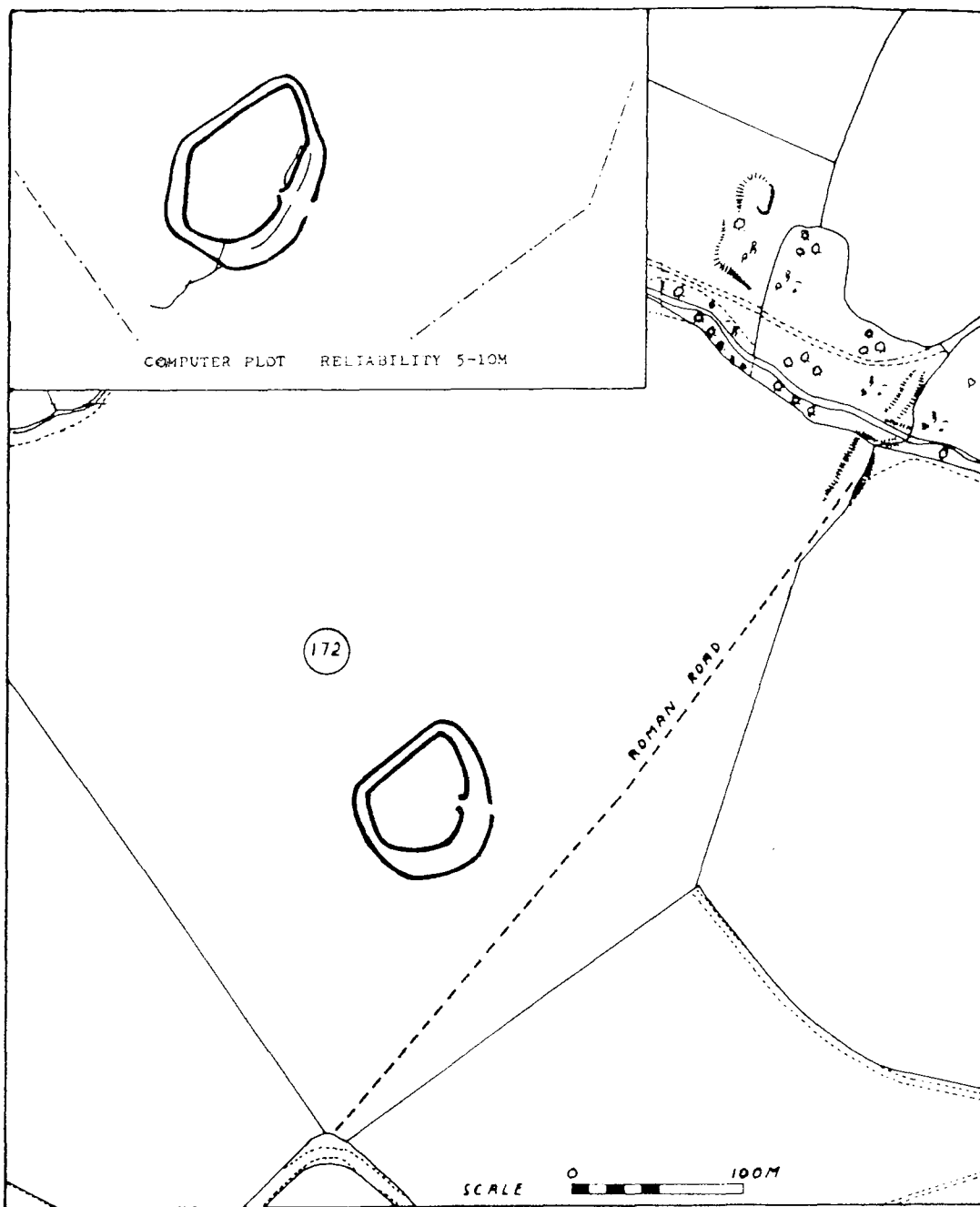
PLAN 55 5409 RTCHRH SITE 166 55 543 092





UPPER COUND SITE 171 SJ 542 049 PLAN SJ 5404 - 5405

FIG. A 54

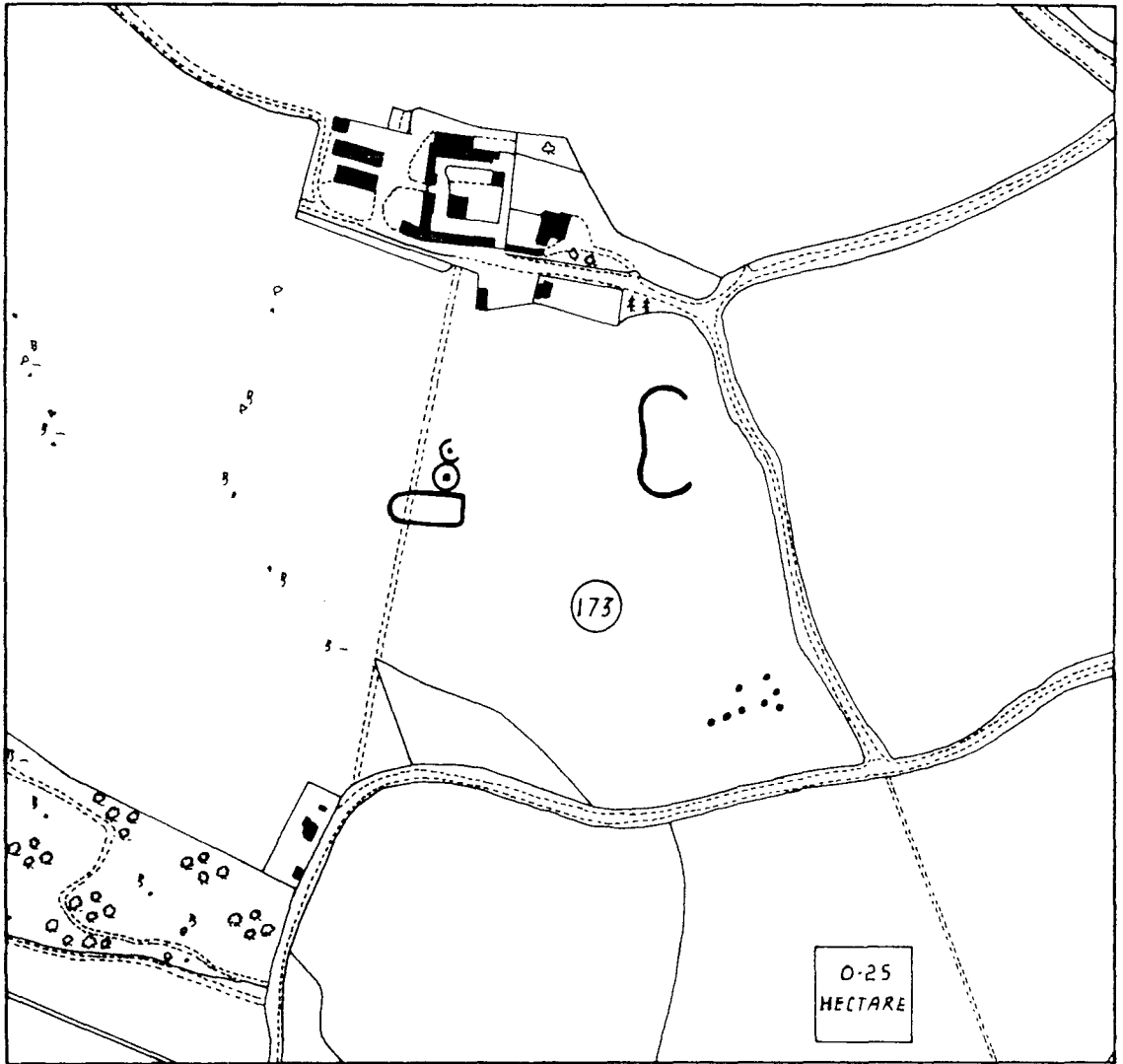


PLAN SJ 5202

ACTON BURNELL  
SJ 522 024

SITE 172

FIG. A 55

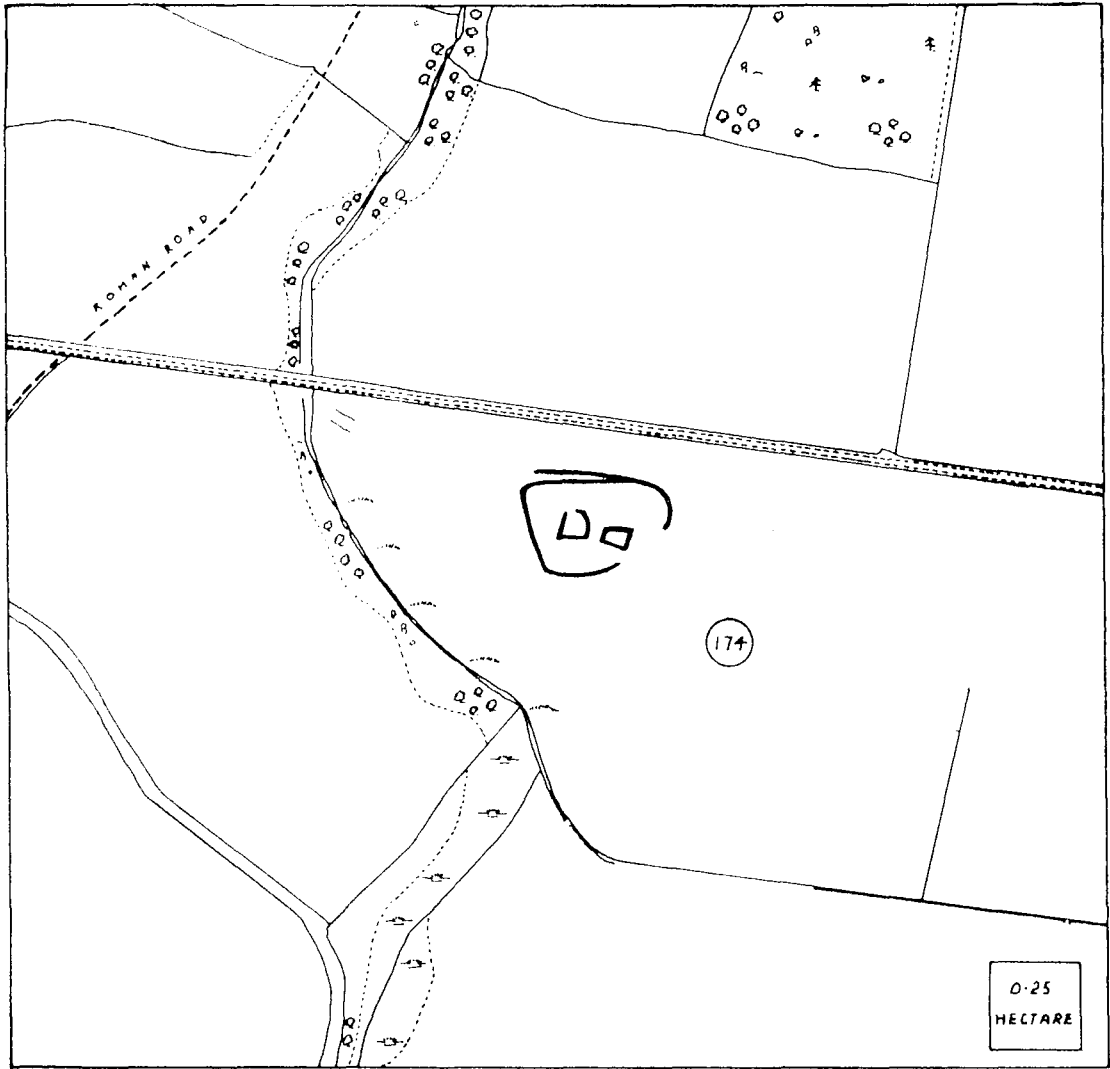


SJ 5209-5309  
PLAN

CHILTON

SITE 173 SJ 532 093

FIG. A56



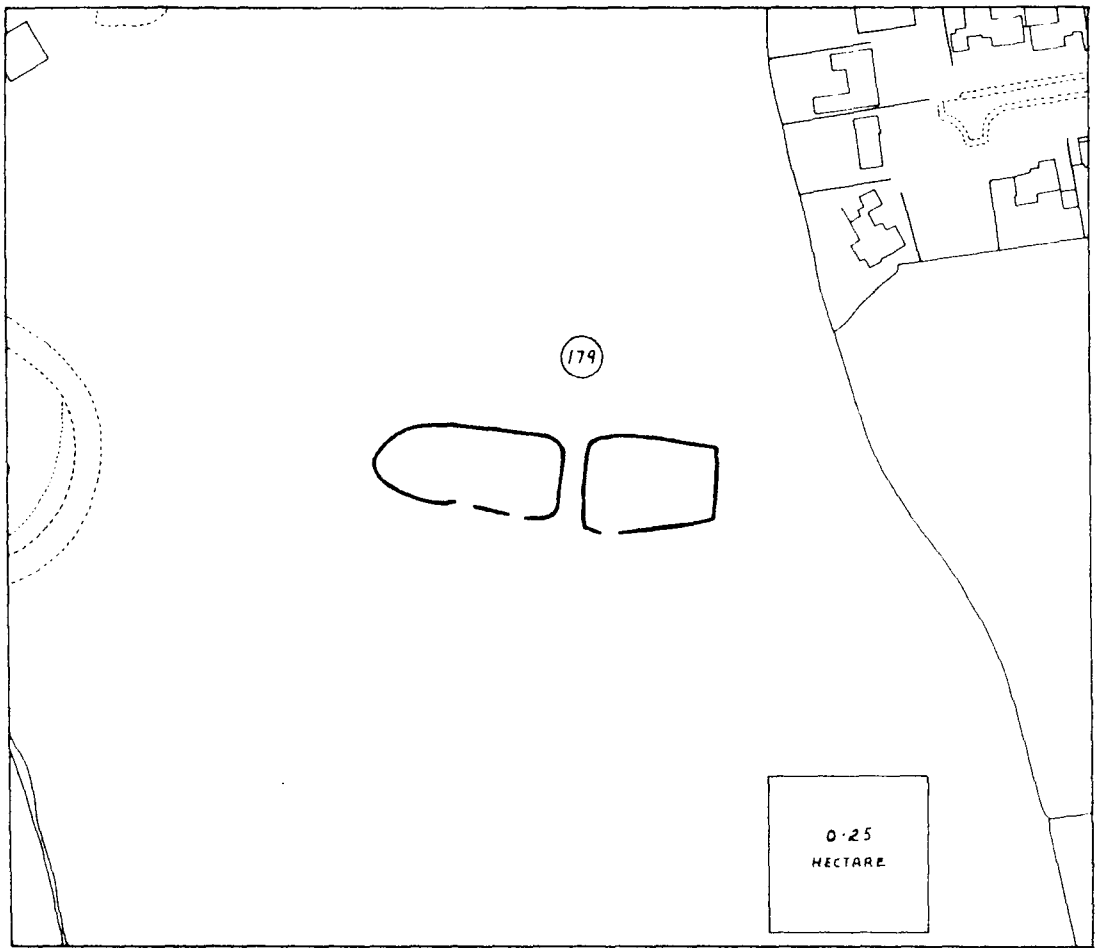
PLAN SJ 5303

PITCHFORD

SITE 174

SJ 535 035

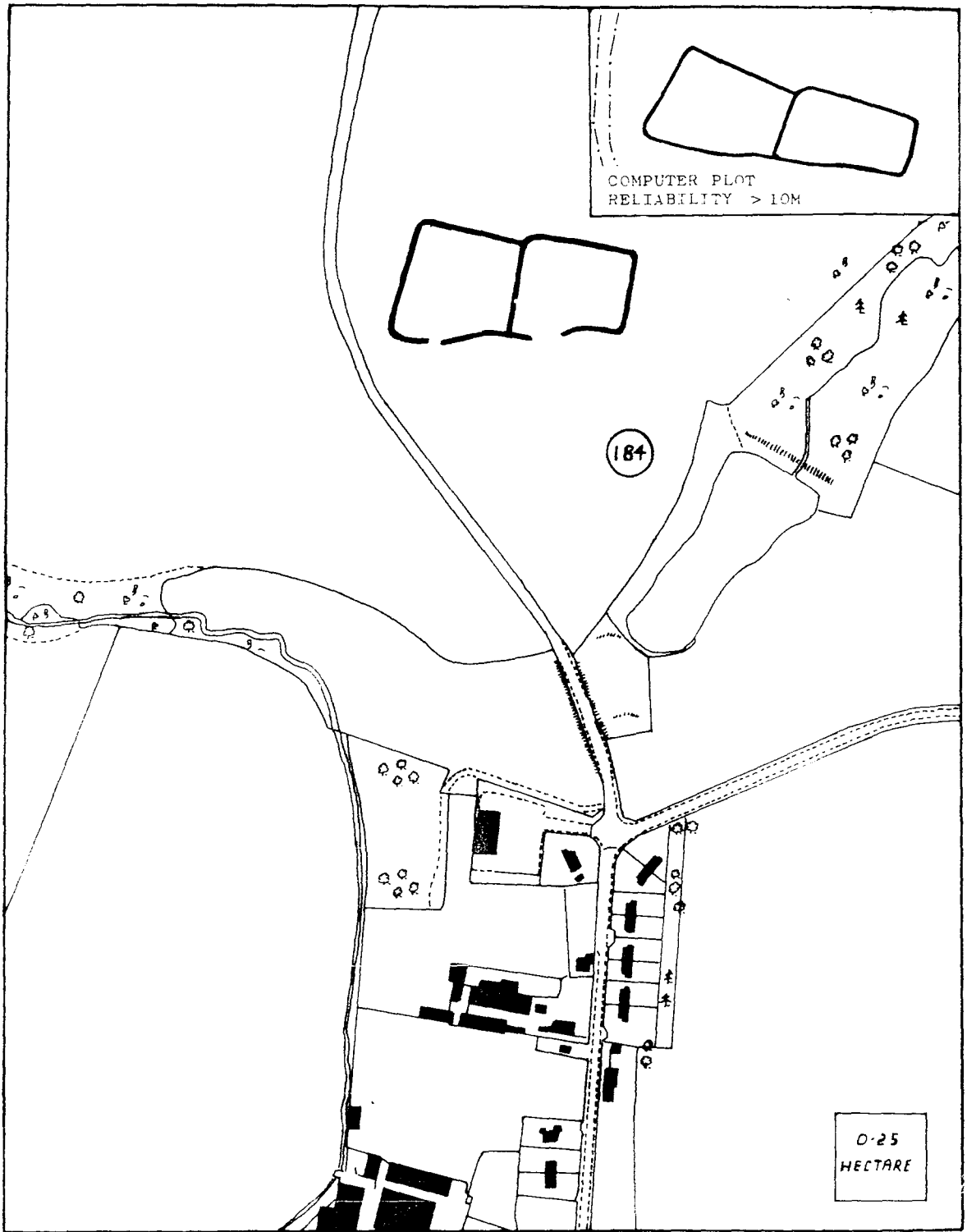
FIG. P 57



SHREWSBURY SITE 179 SS 515 116

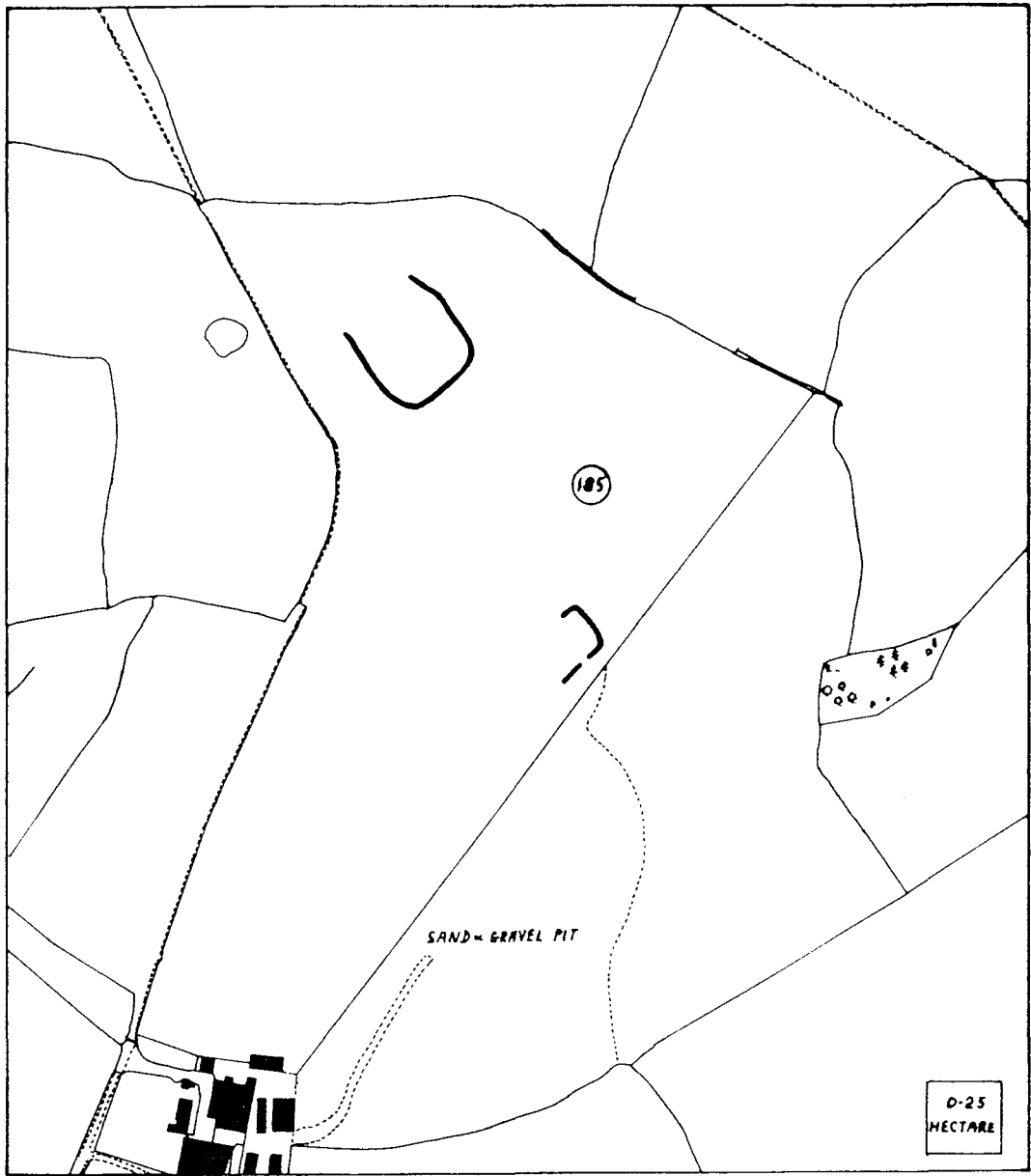
PLAN SJ 5111,NW - 5111,NE

FIG. A 58



ALTON BURNELL SITE 184 SJ 530 026 PLAN SJ 5302

FIG. A59



PLAN SJ 4907

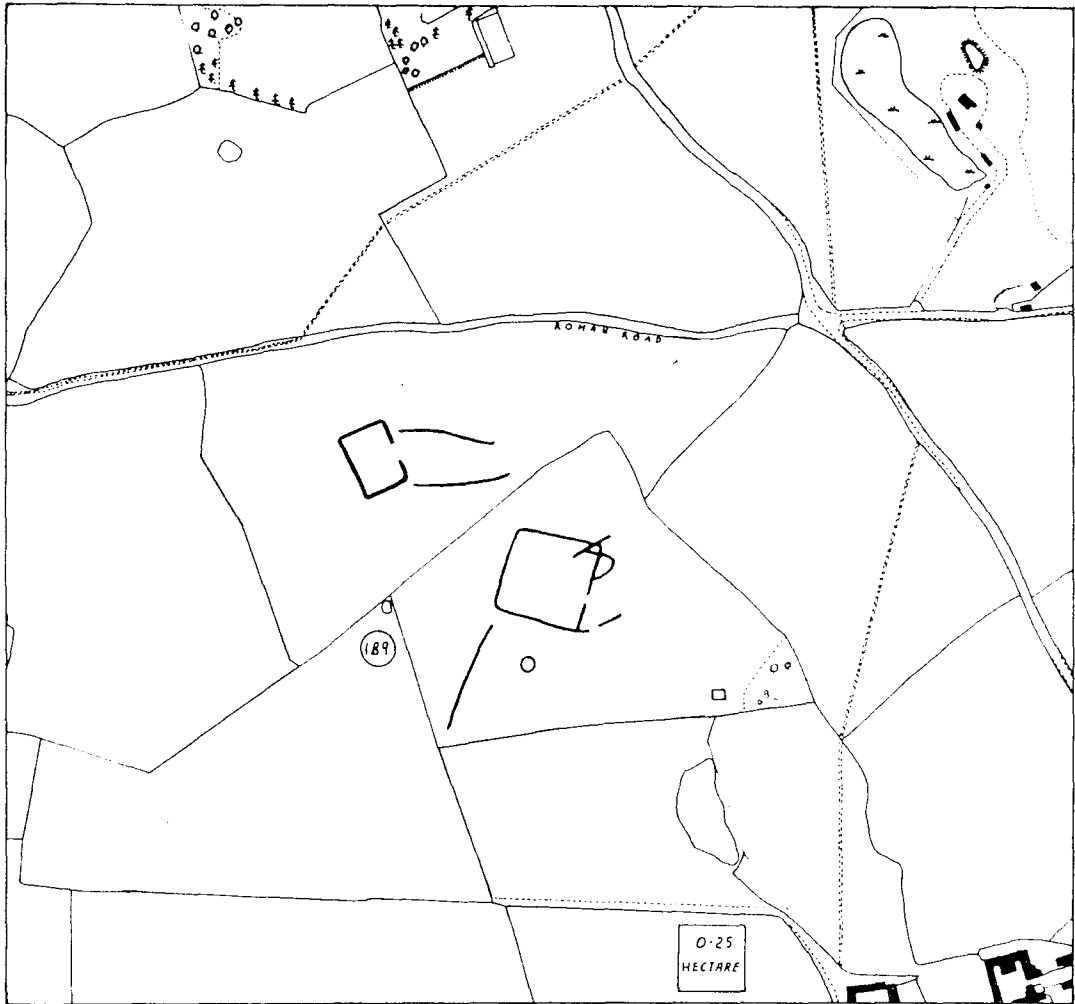
CONDOVER

SITE 185

SJ 495 076

FIG. A6D





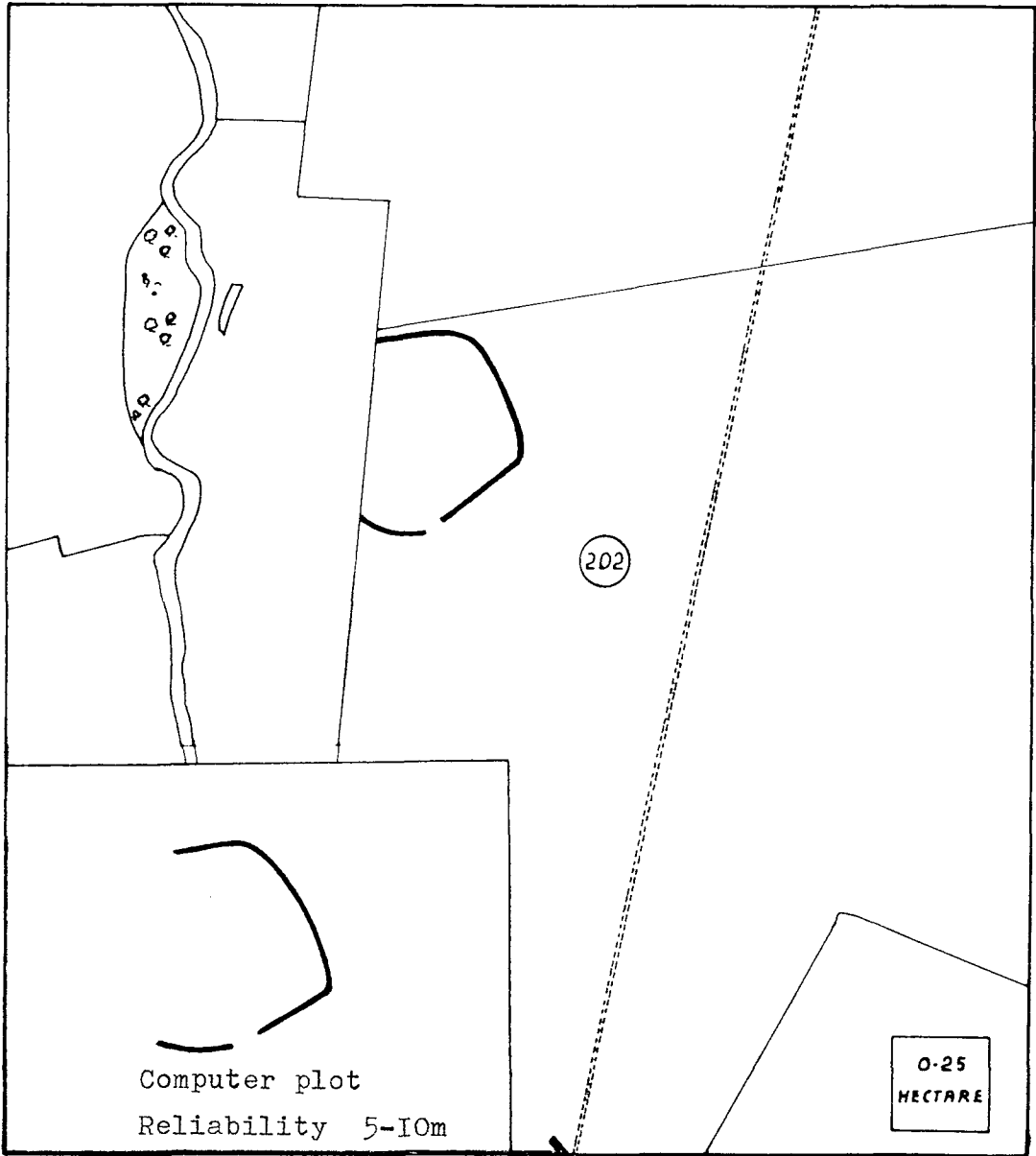
PLAN SJ 4610 - 4710

NDBDL-D

SITE 189 SJ 470 104

FIG. A 61

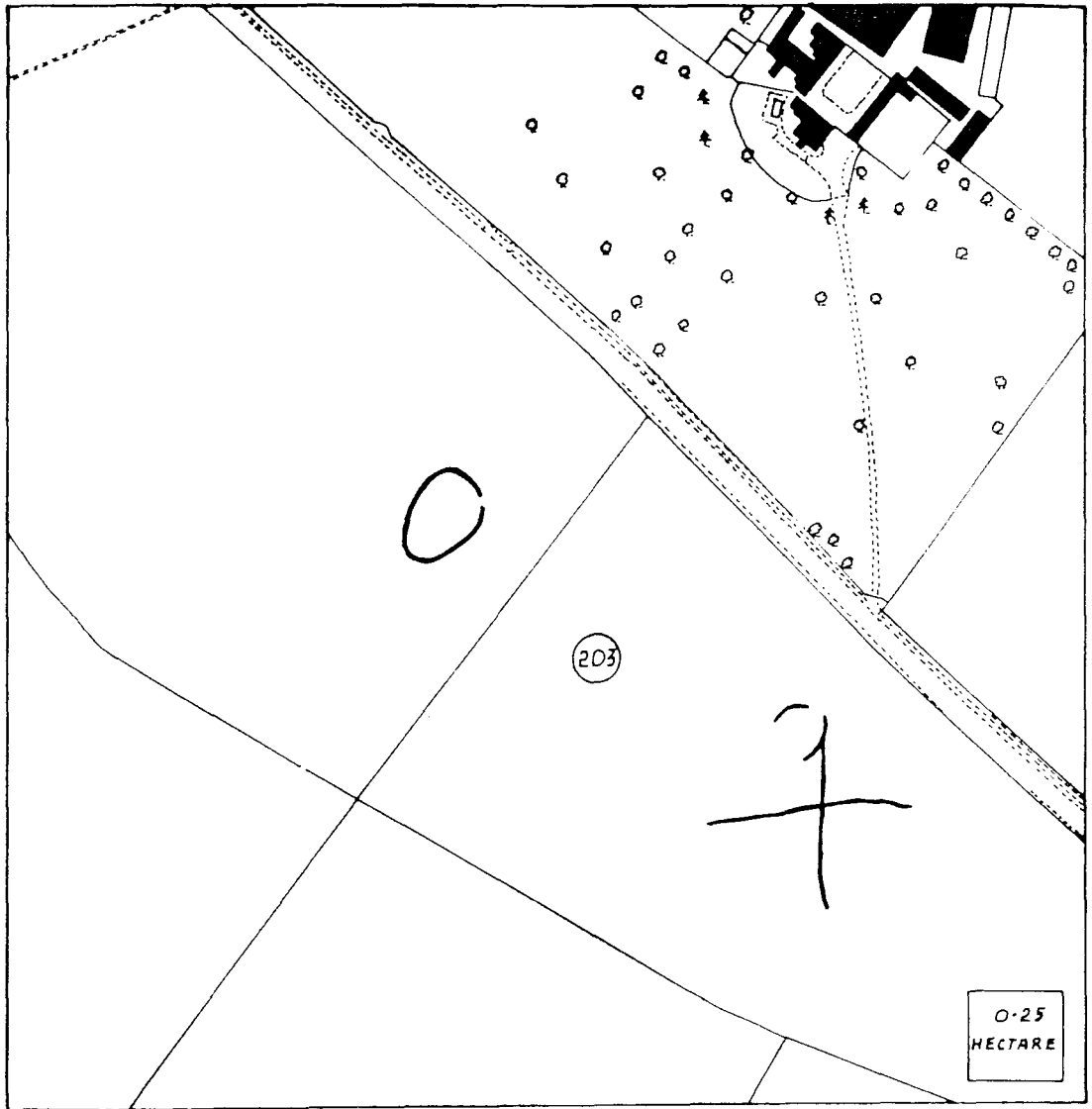
PLAN SJ4220



PLAN SJ4219

YEATON SITE 202 SJ422 200

FIG. A62



ENSDDM SITE 203 SS 414 167 PLAN SJ4116

FIG. A63



PLAN SJ 3415

COEDWAY

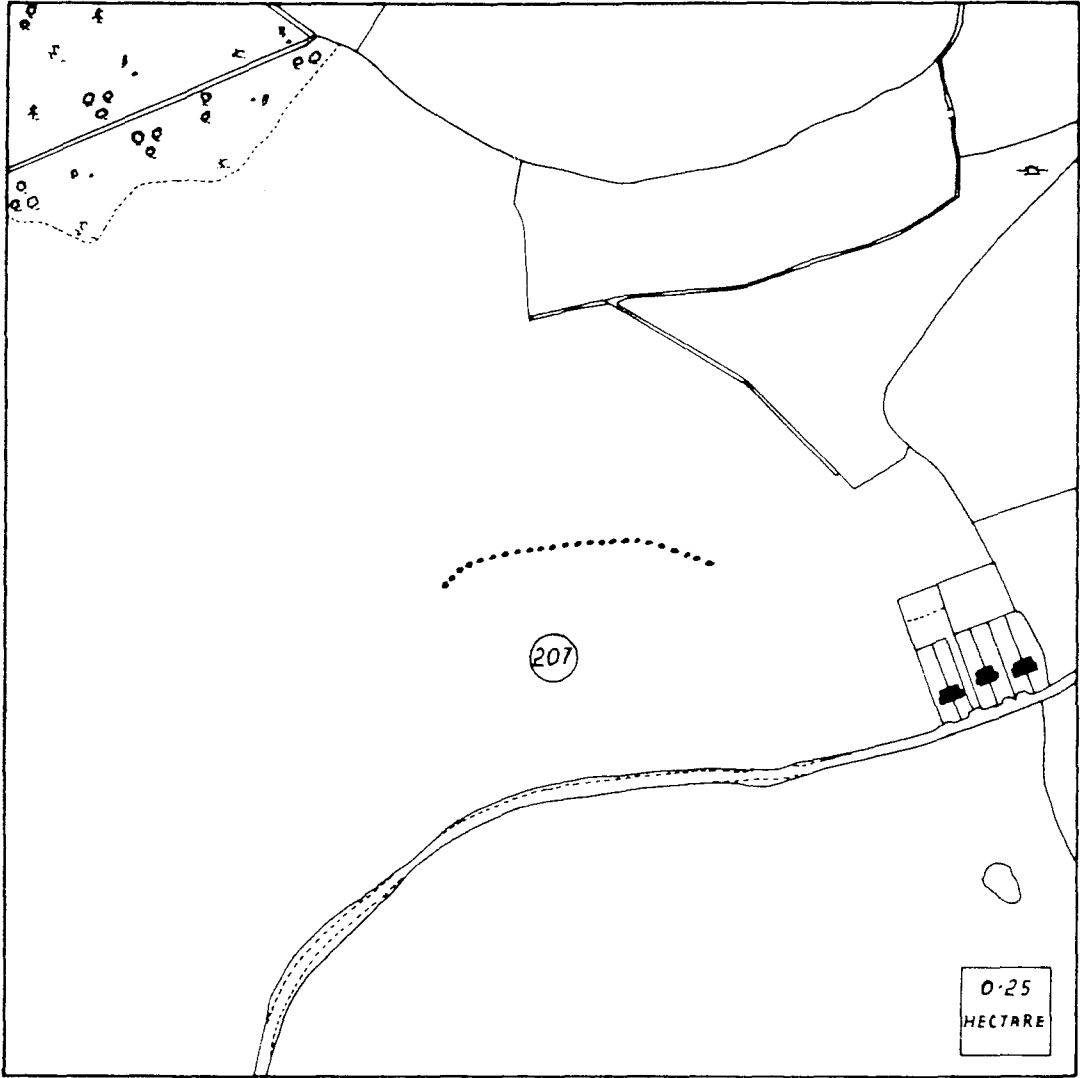
SITE 205 SJ 341153

FIG. A64

FIG. A65

PLAN ST 5121-5122 SANSAM HEATH SITE 206 ST 511 220





PLAN SJ 4430    LOSEMEERE    SITE 207    SJ 44301

FIG. A66

PLAN SJ 3829-3828

LOWER HORDLEY

SITE 209

SJ 392291

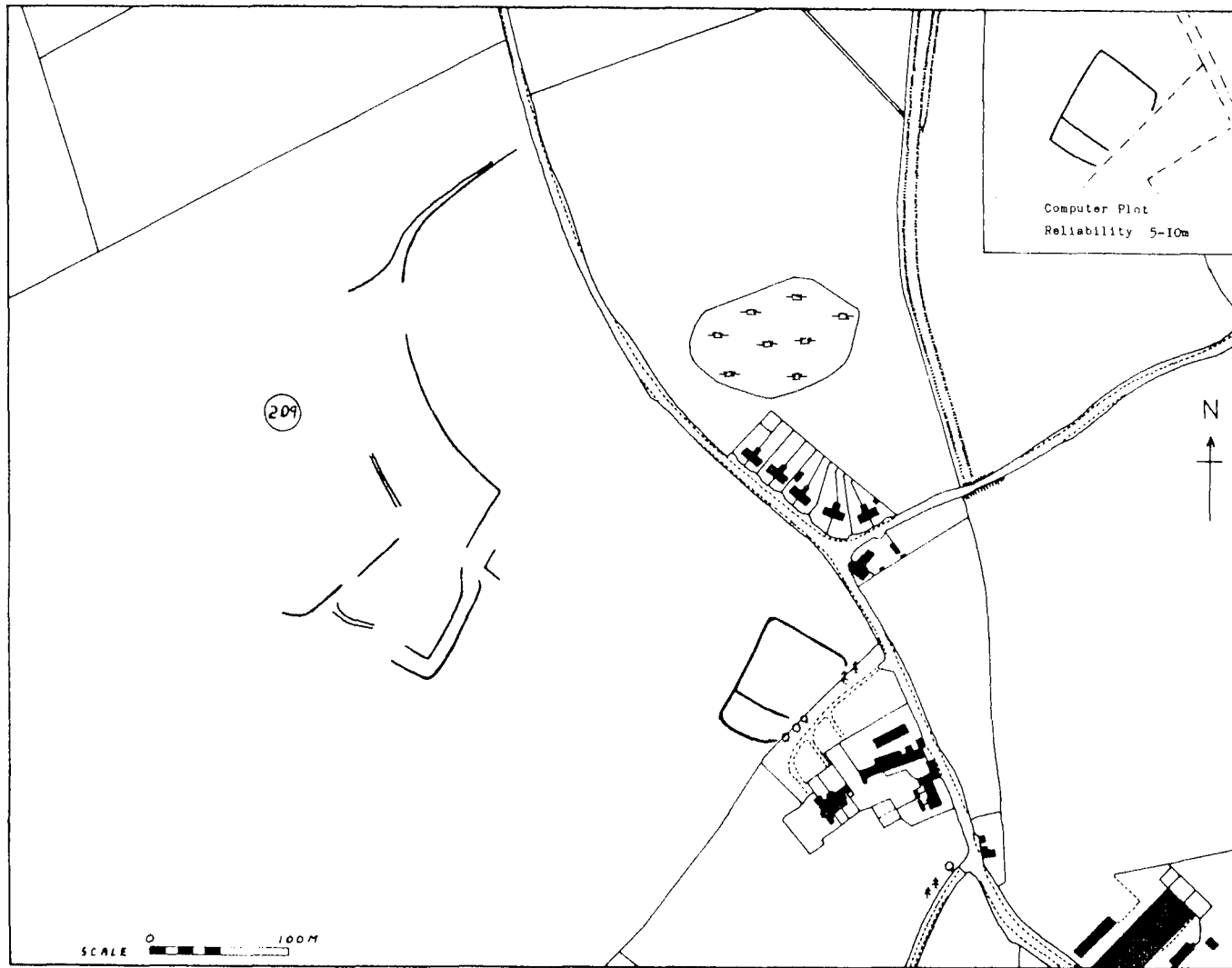


FIG. A67

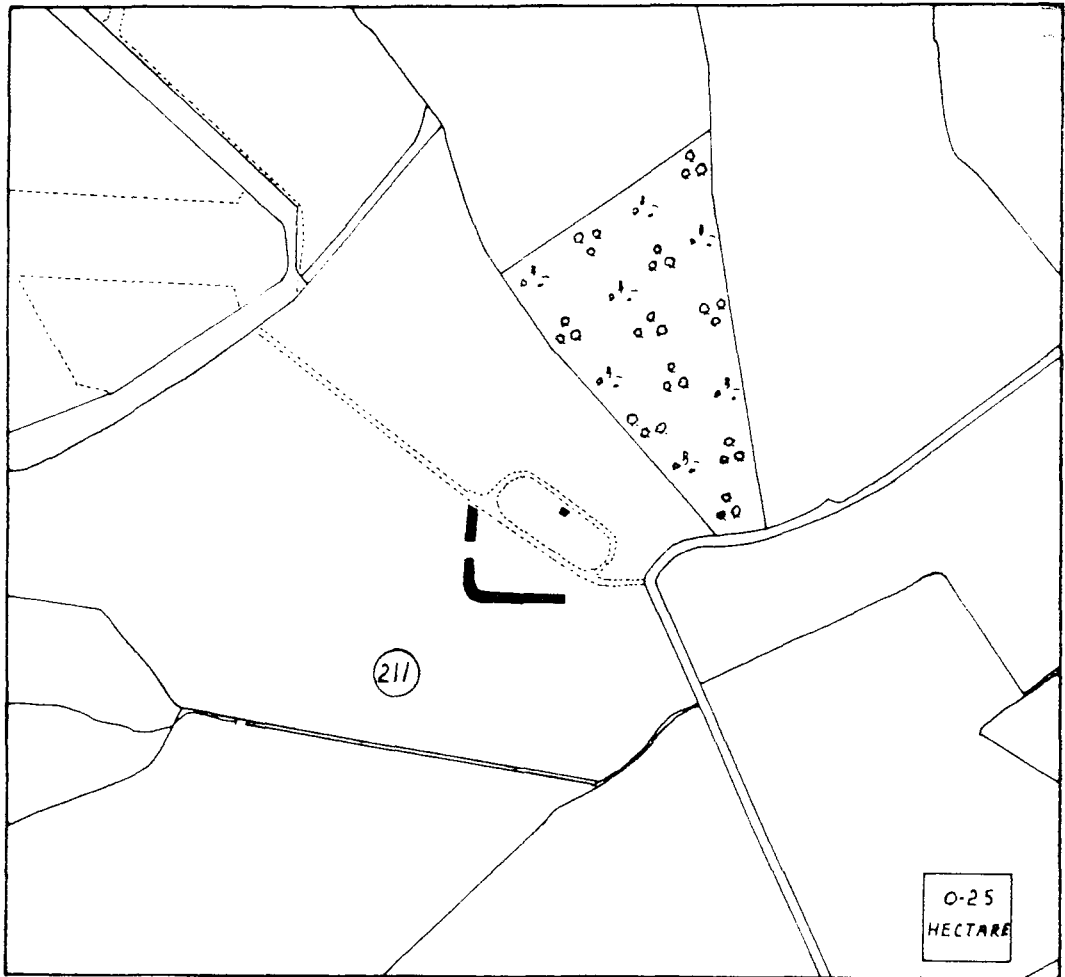


SNODRITTON SITE 210 SJ 368 225 PLAN SJ 3422-3722

FIG. A68



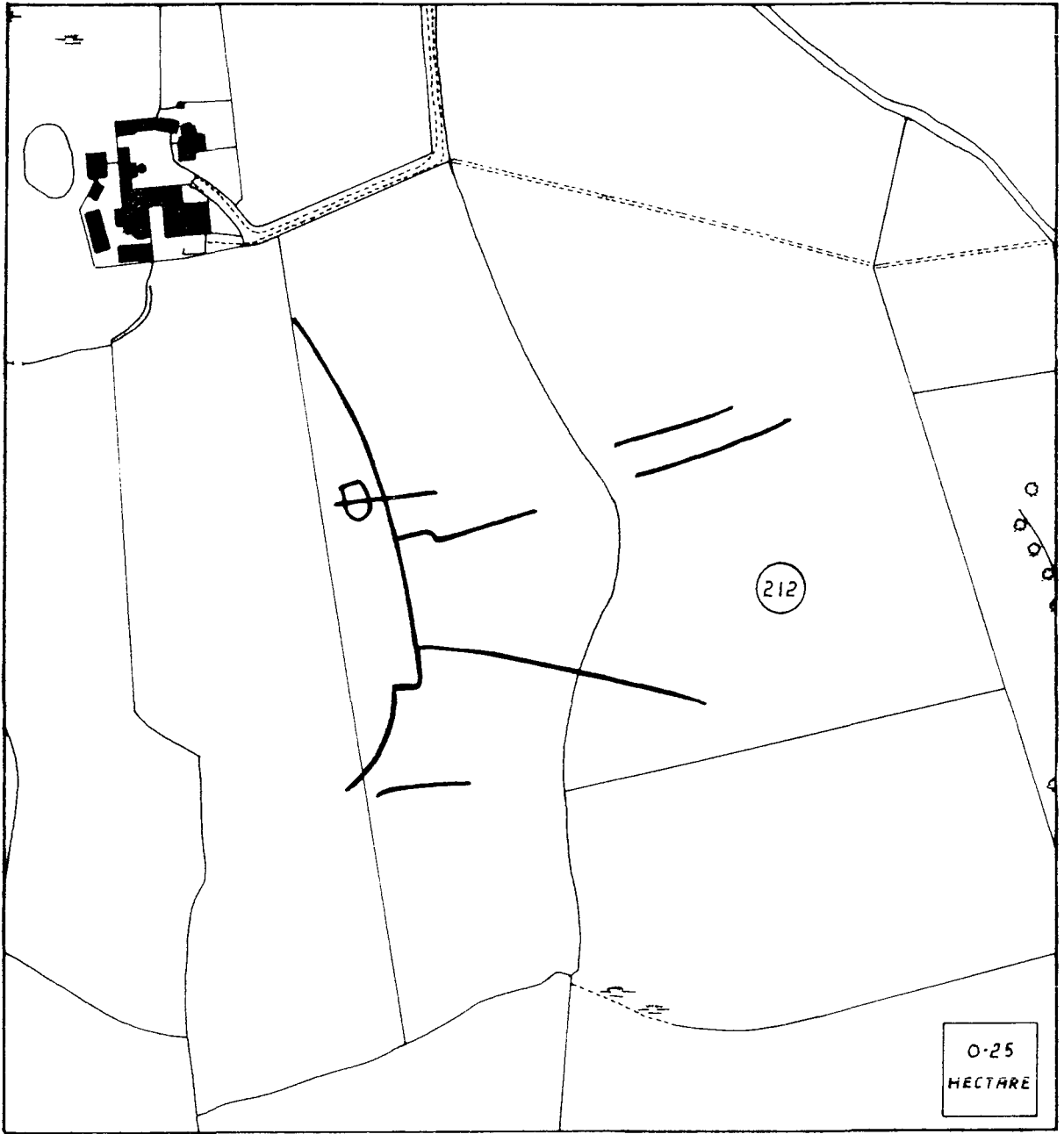
PLAN SJ 3727-3827



PLAN SJ 3726-3826

HAUGHTON SITE 211 SJ 381271

FIG. A 69



LOWER BERGHILL SITE 212 SJ 359 304  
PLAN SJ 3530-3630

FIG. A70

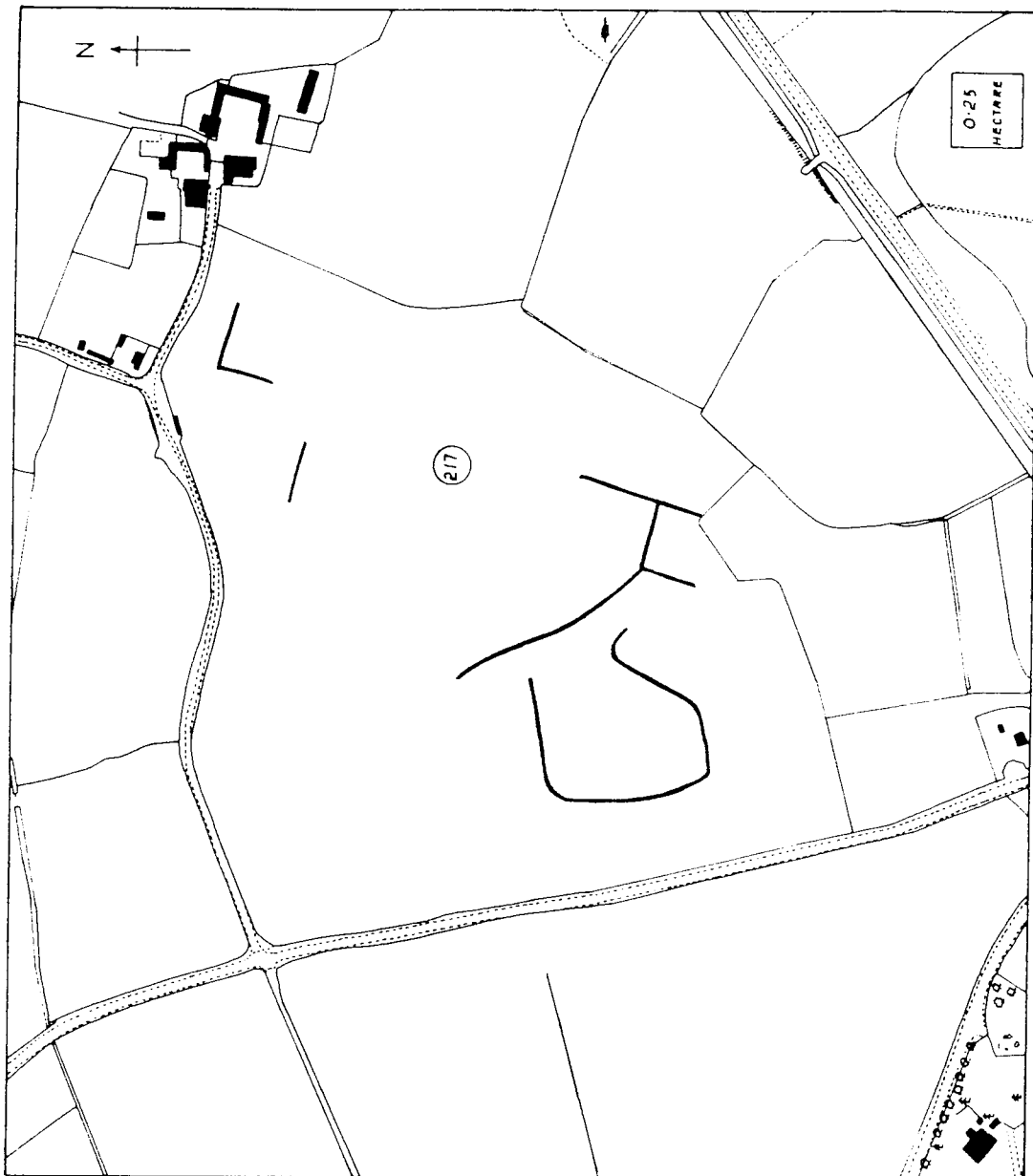
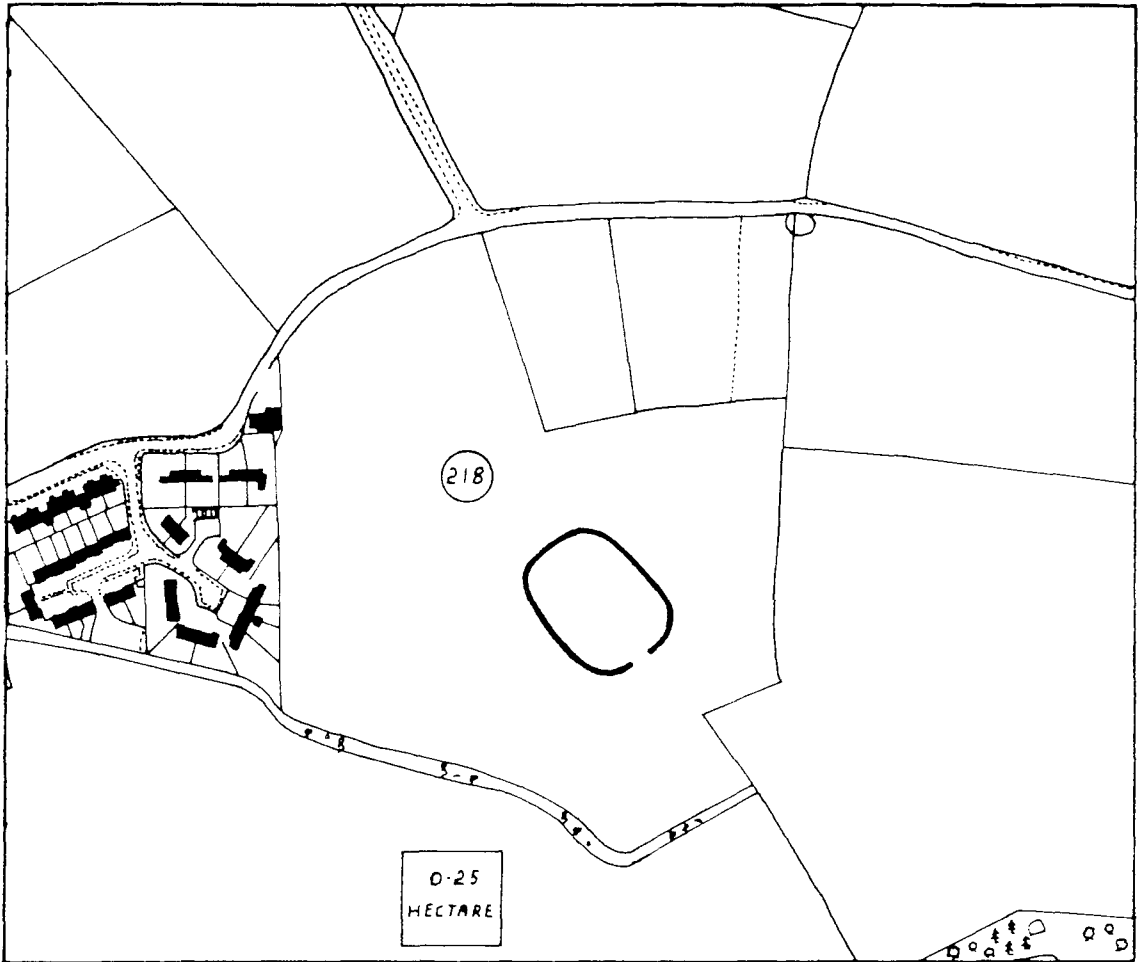


FIG. A71



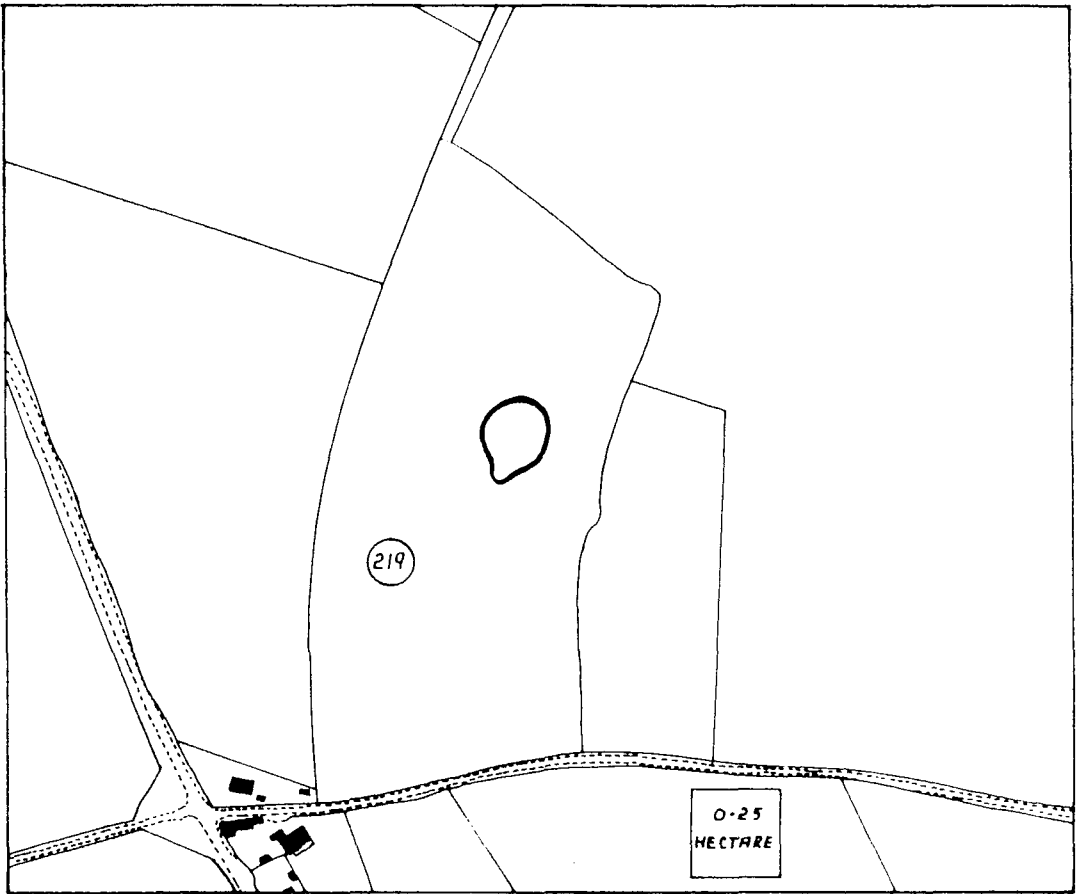
PLAN  
SJ 3525

WEST FELTON

SITE 218

SJ 352 252

FIG. A72



PLAN SJ 3223

OSBASTON SITE 219 SJ 323 235

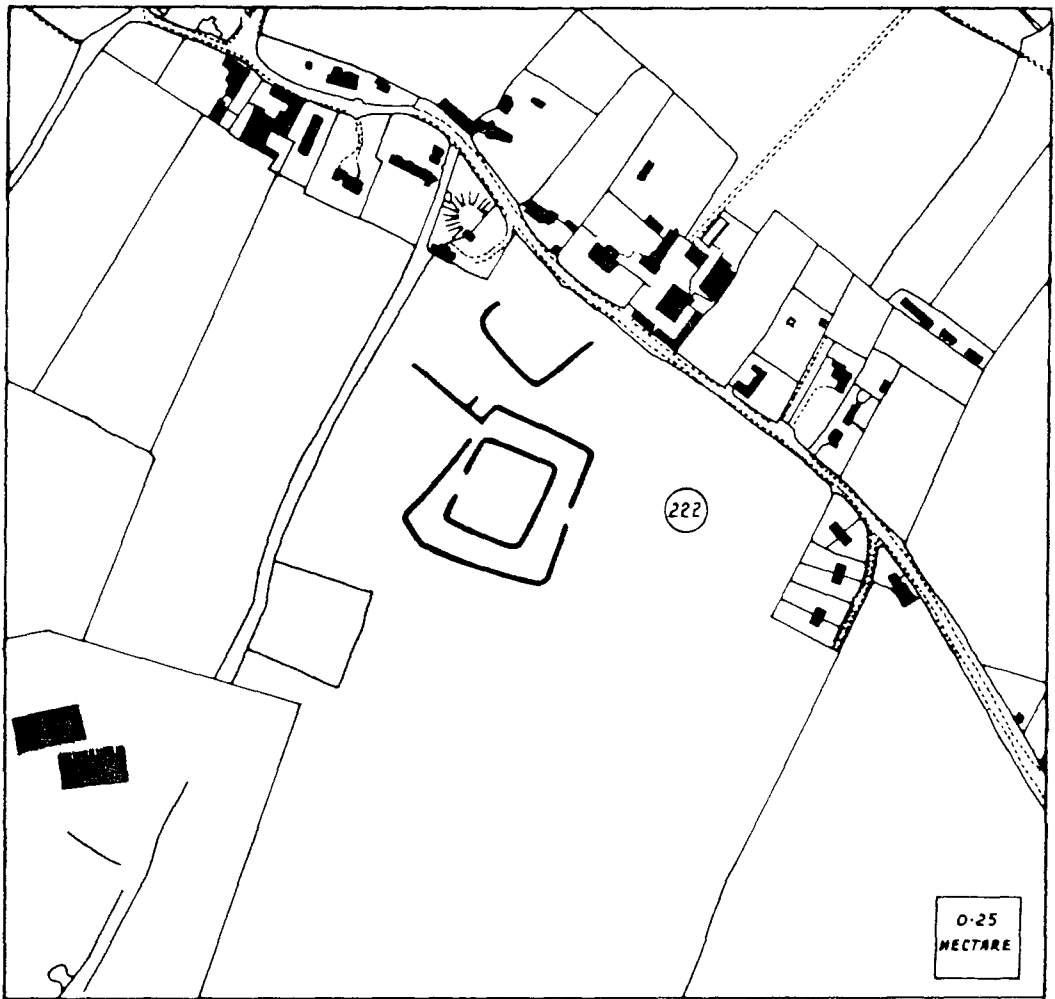
FIG. A73



PLAN  
SJ 3126

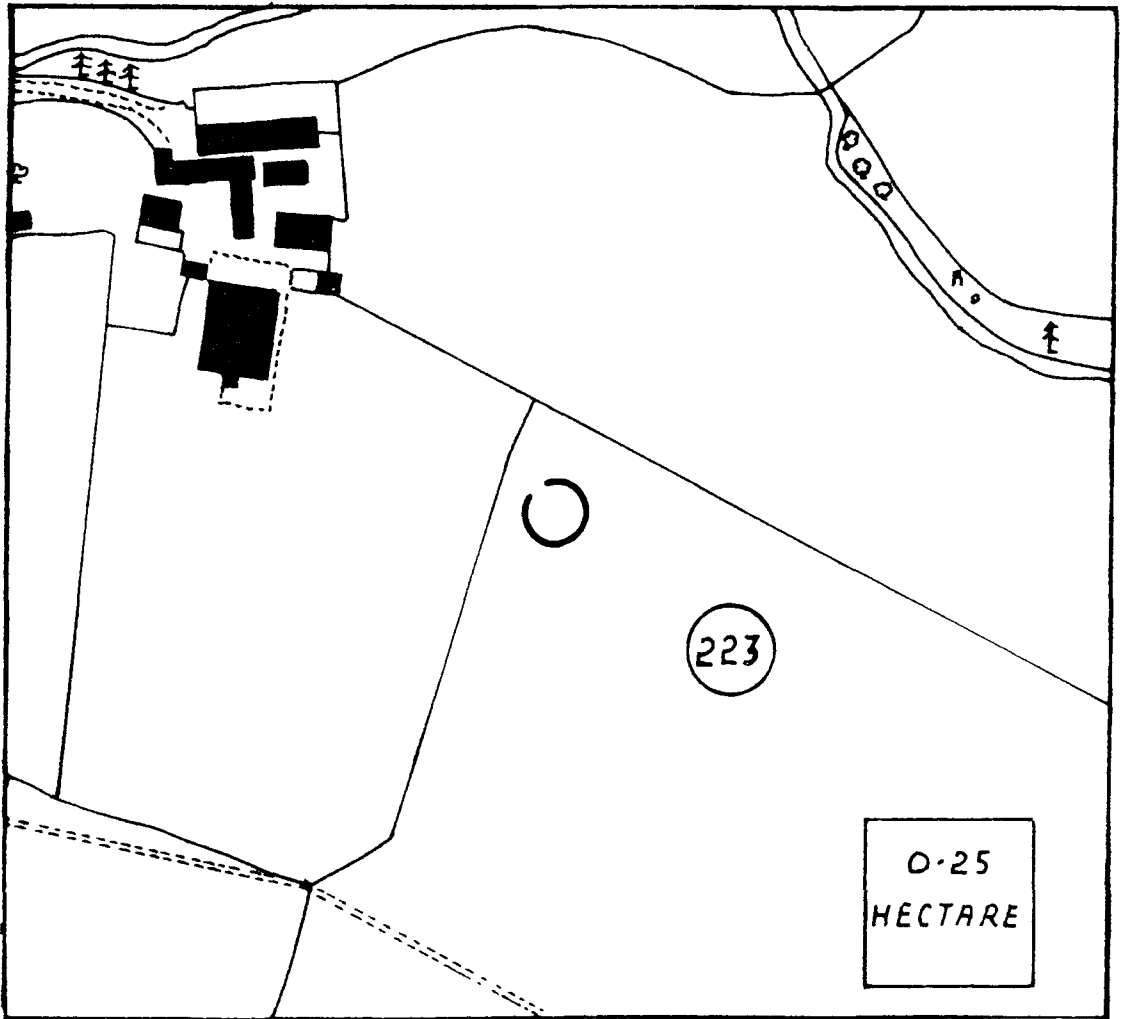
BALL SITE 221 SJ 314 264

FIG. A74



KINTON SITE 222 SJ 371 193 PLAN SJ 37/9

FIG. A75



MORTON COMMON SITE 223

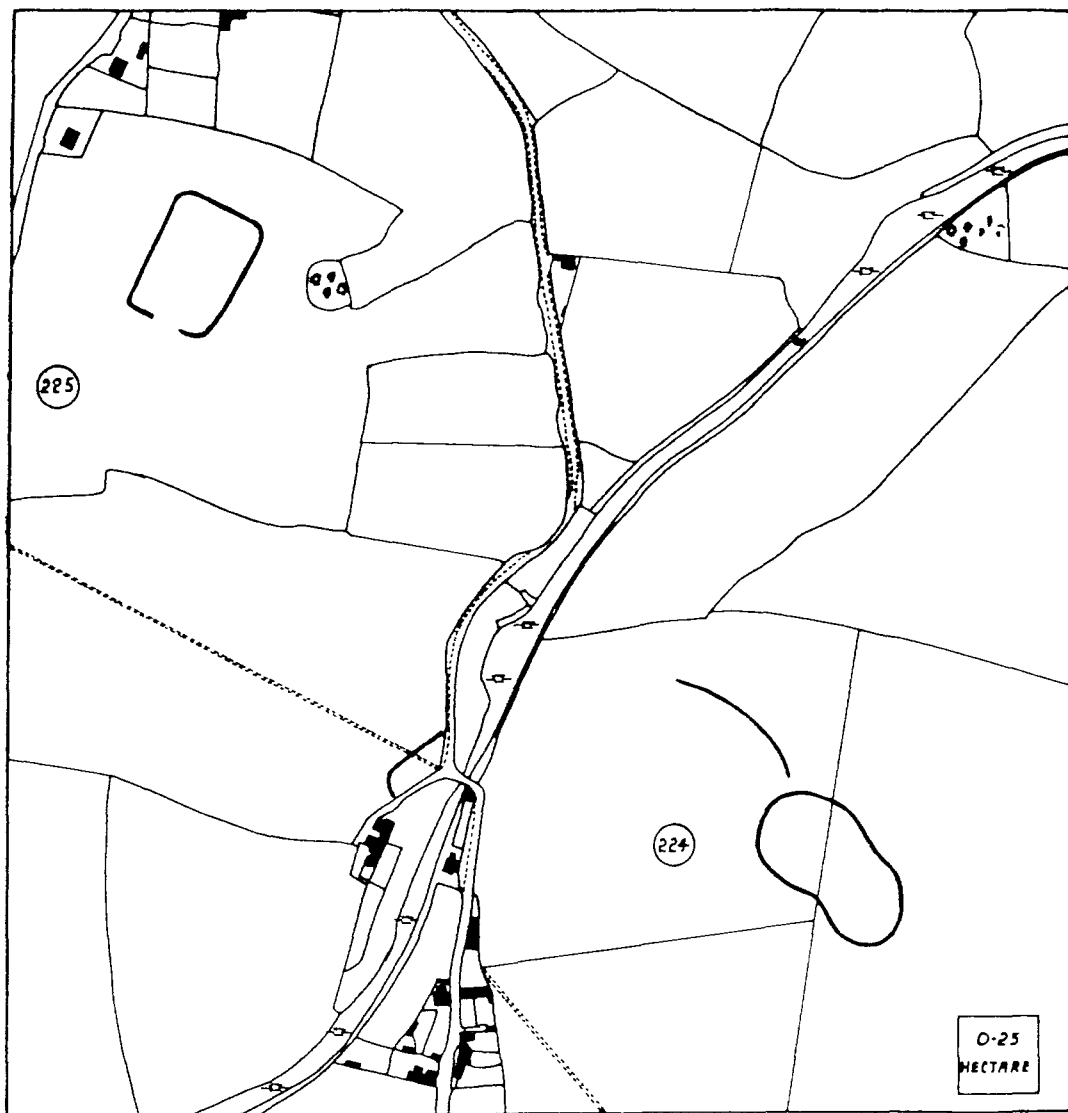
PLAN SJ 2924

SJ 297247

FIG. A76



SITE 225 SJ 290 238

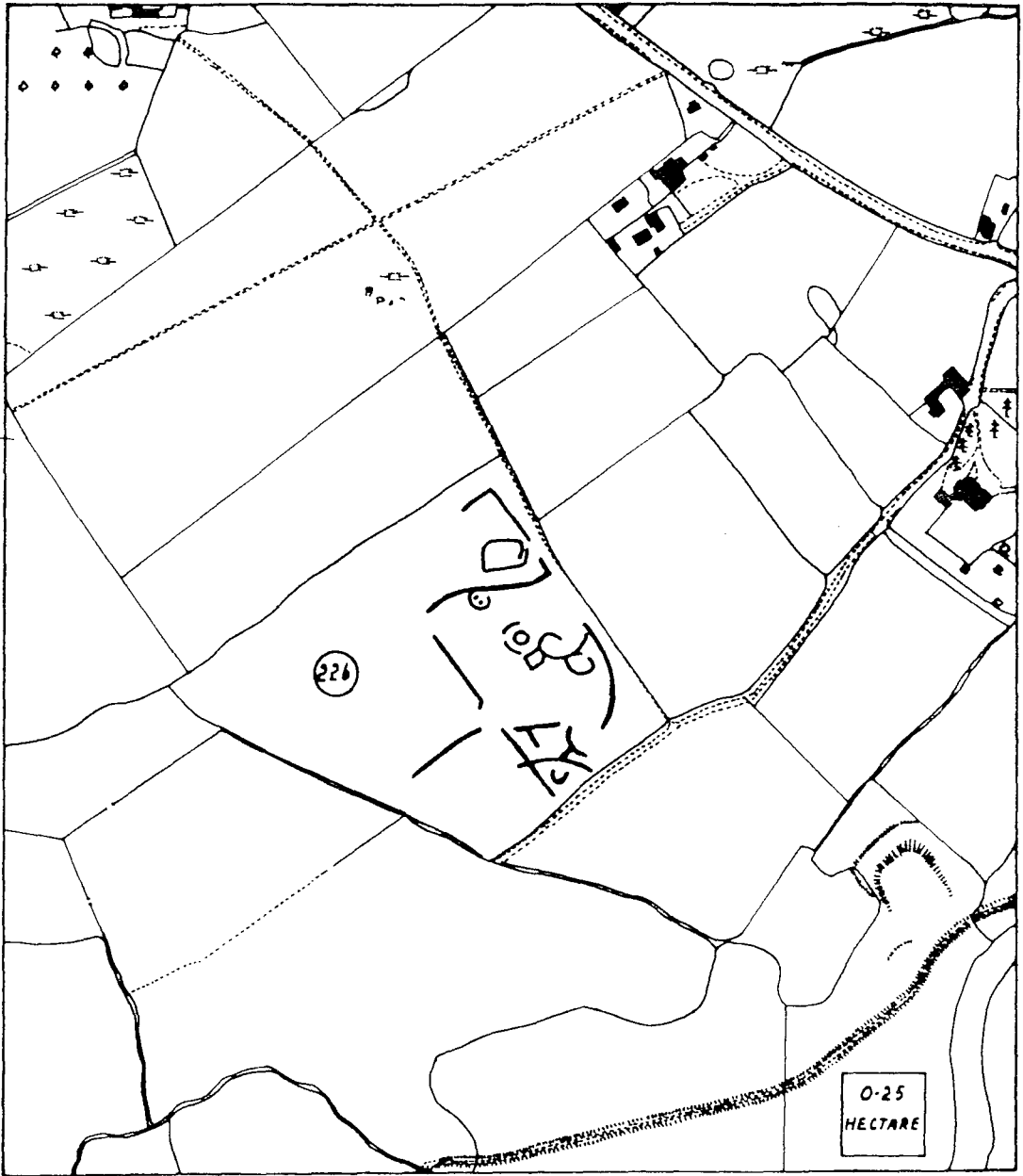


CRICKHEATH WHARF

SITE 224 SJ 294 234

PLAN SJ 2823-2923

FIG. A77



PLAN SJ 2916

LLANDRINID SITE 226 SJ 292169

FIG. A78

PLAN SJ 3024



PLAN SJ 3023

REDWITH SITE 227 SJ 30 303 240

FIG. A79

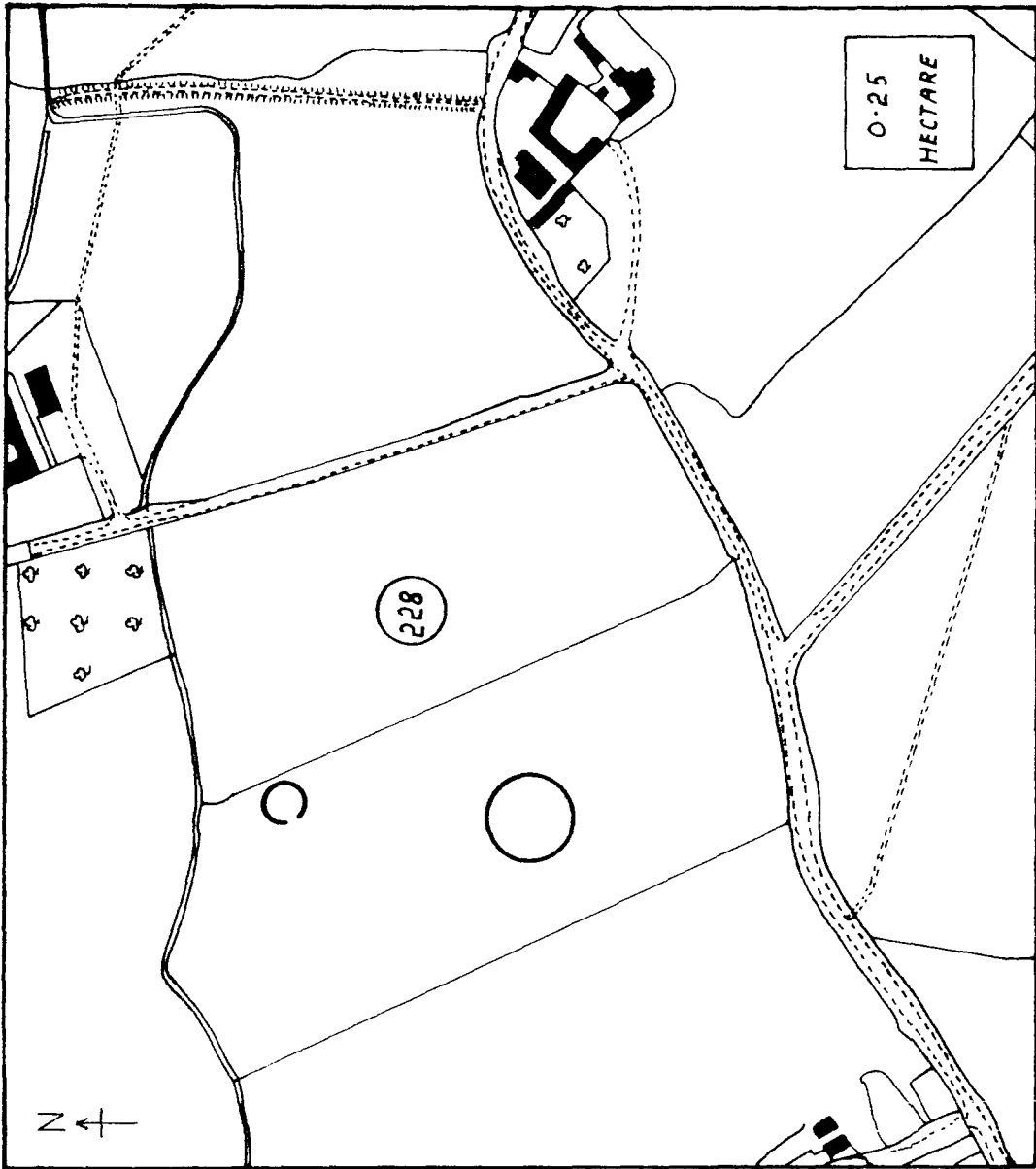
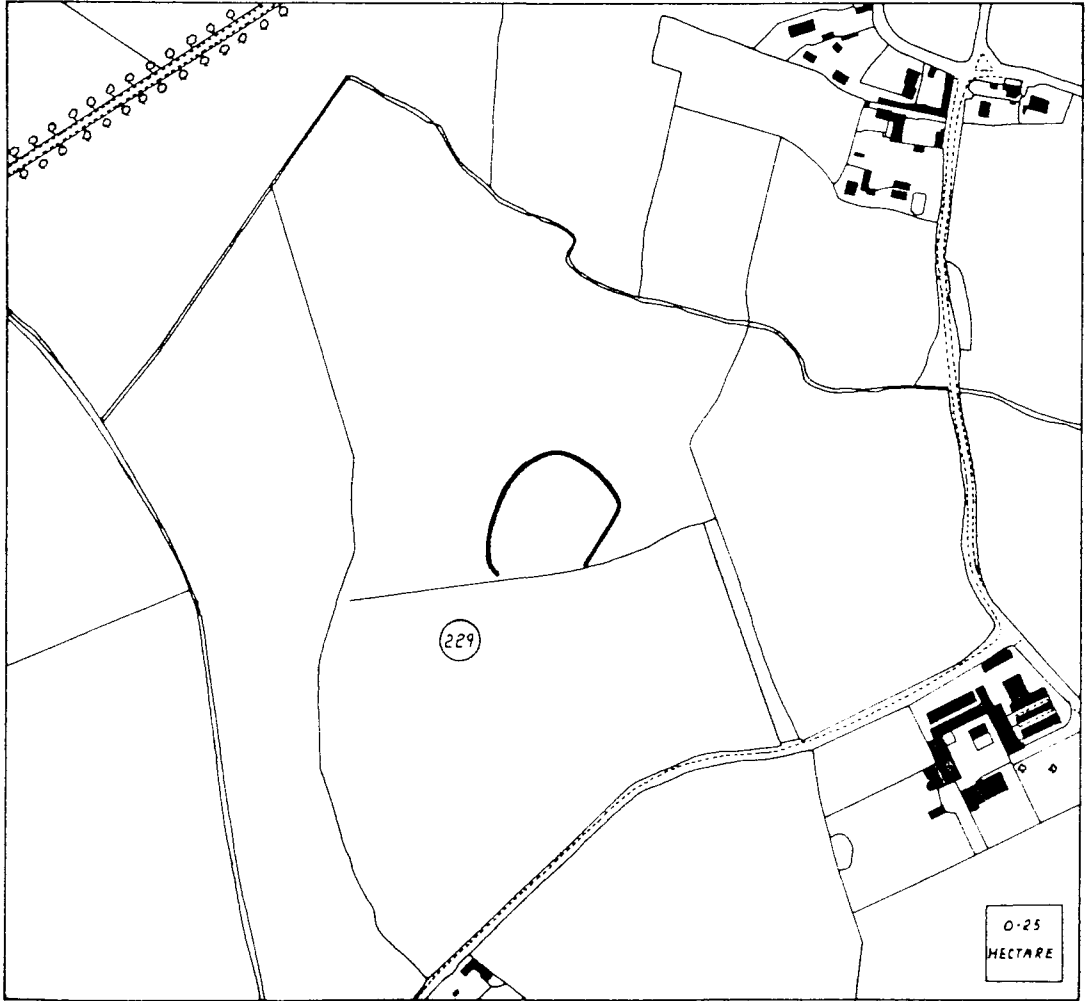


FIG. A80

PLAN SJ 4433



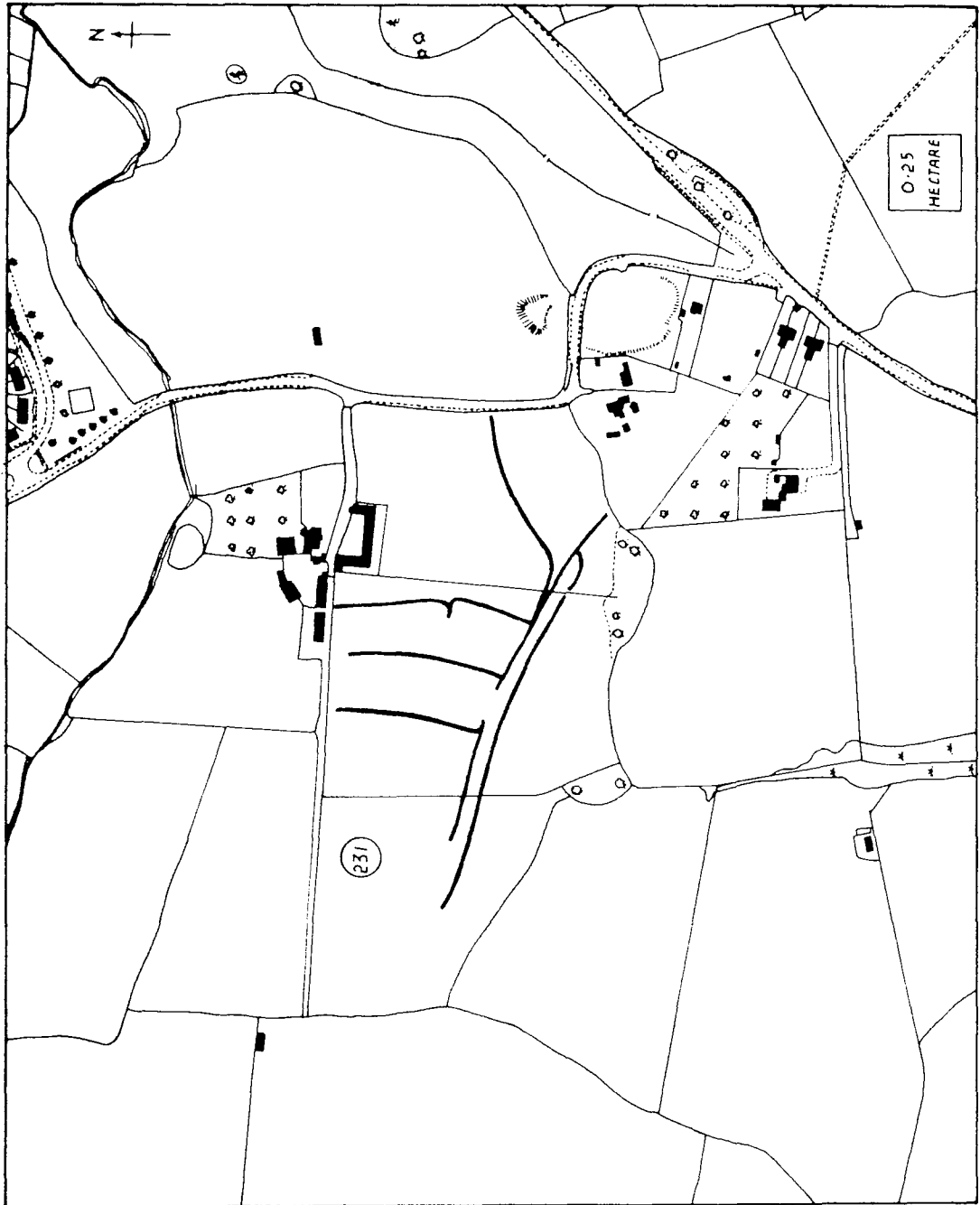
PLAN SJ 4432

LYNEAL

SITE 229

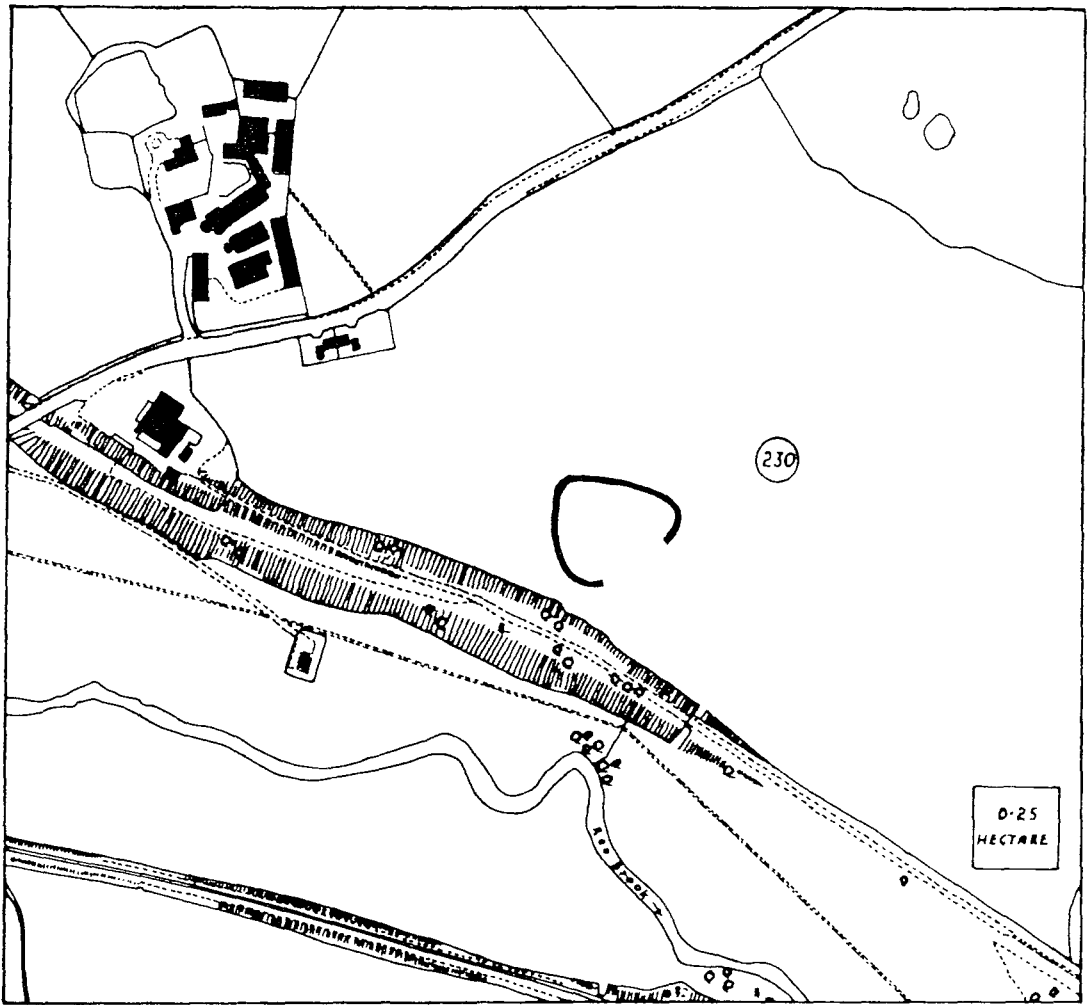
SJ 444 328

FIG. A 81



PLAN SJ 4611-4711 S. LOPHTHORNE SITE 231 SJ 469 118

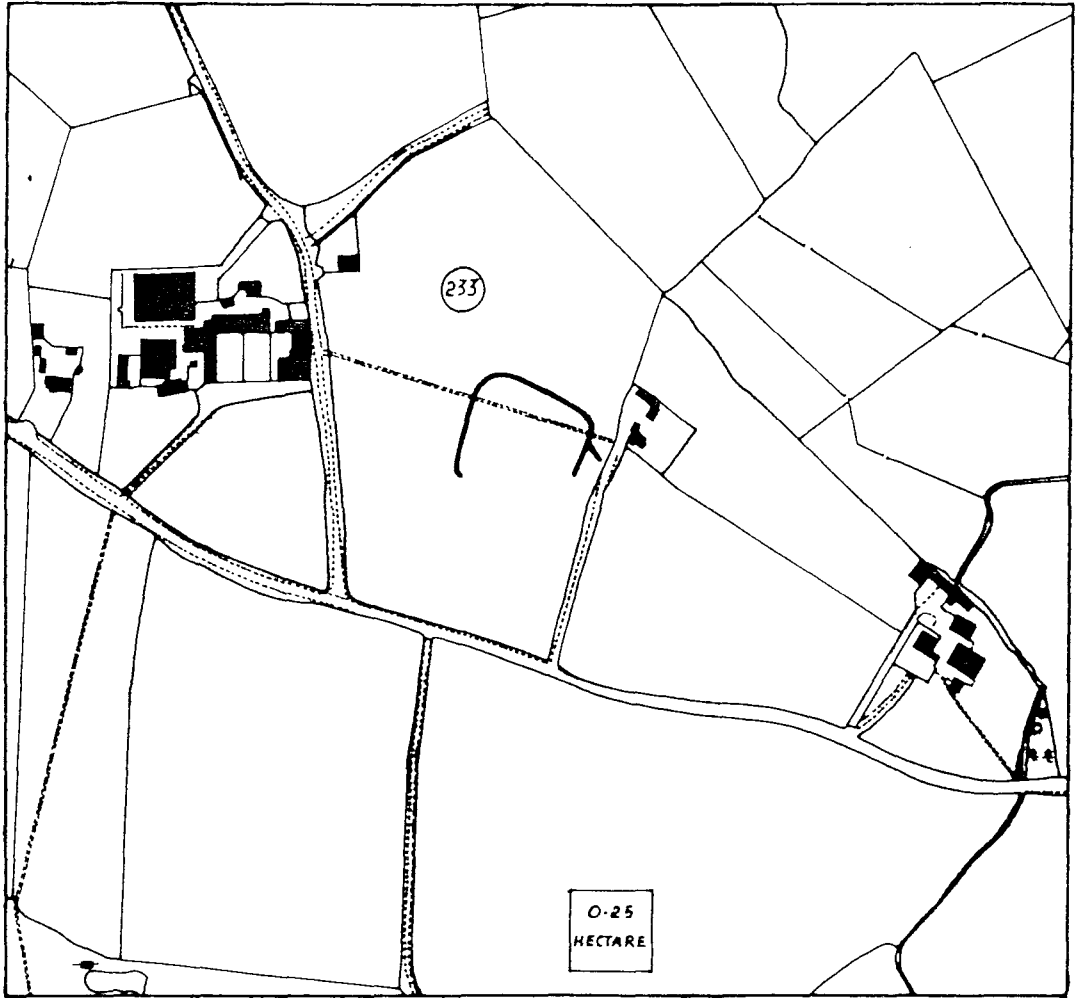
FIG. A82



PLAN SJ 4509 - 4510

HANWADD BANK SITE 230 SJ 45E100

FIG. A83



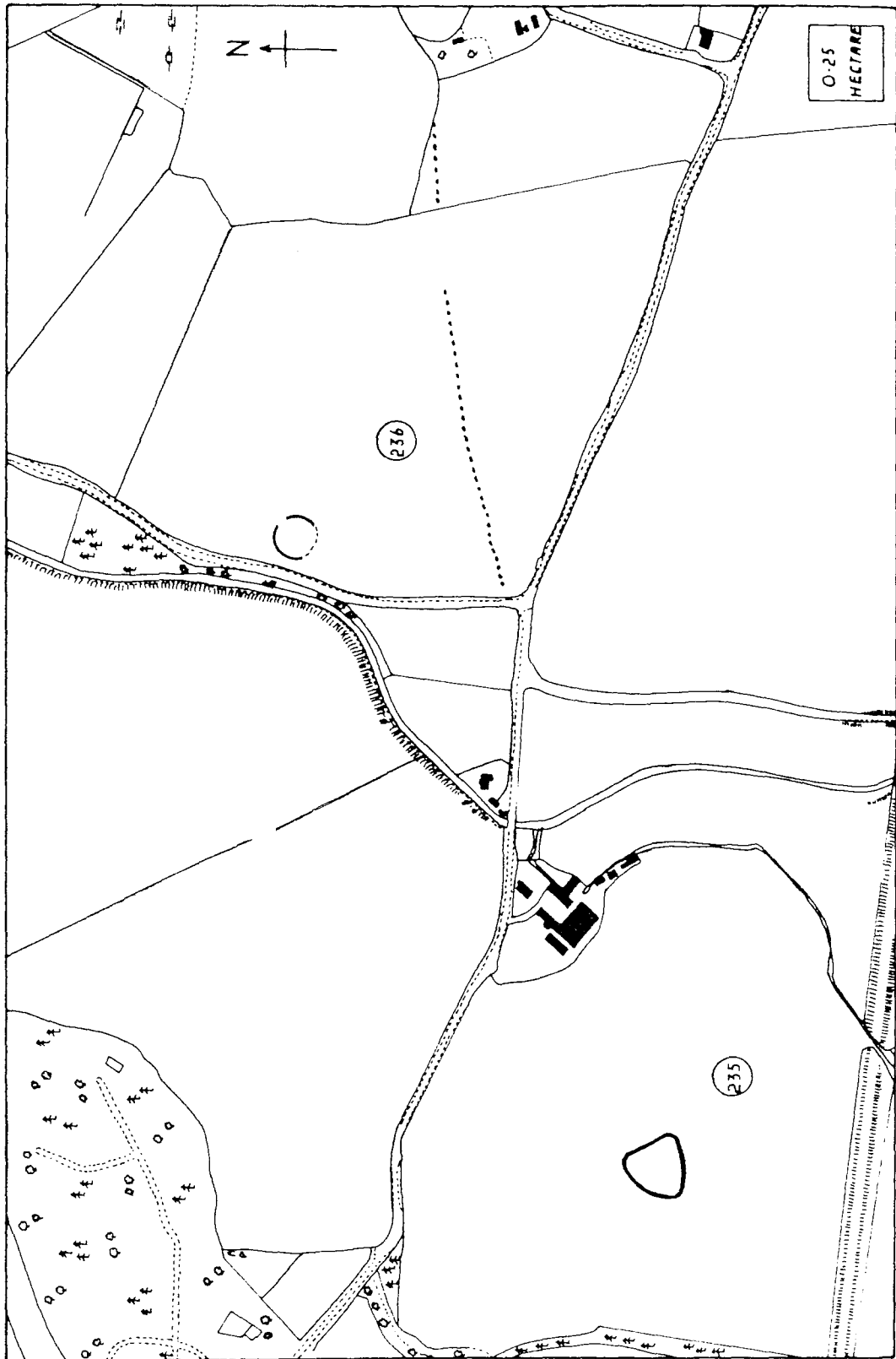
PLAN  
SS 2720 - 2820

LLANMYNECH

SITE 233 SS 279 208

FIG. A84





BAYN TANMT SITE 235 SJ 246 209 SITE 236 SJ 252 212

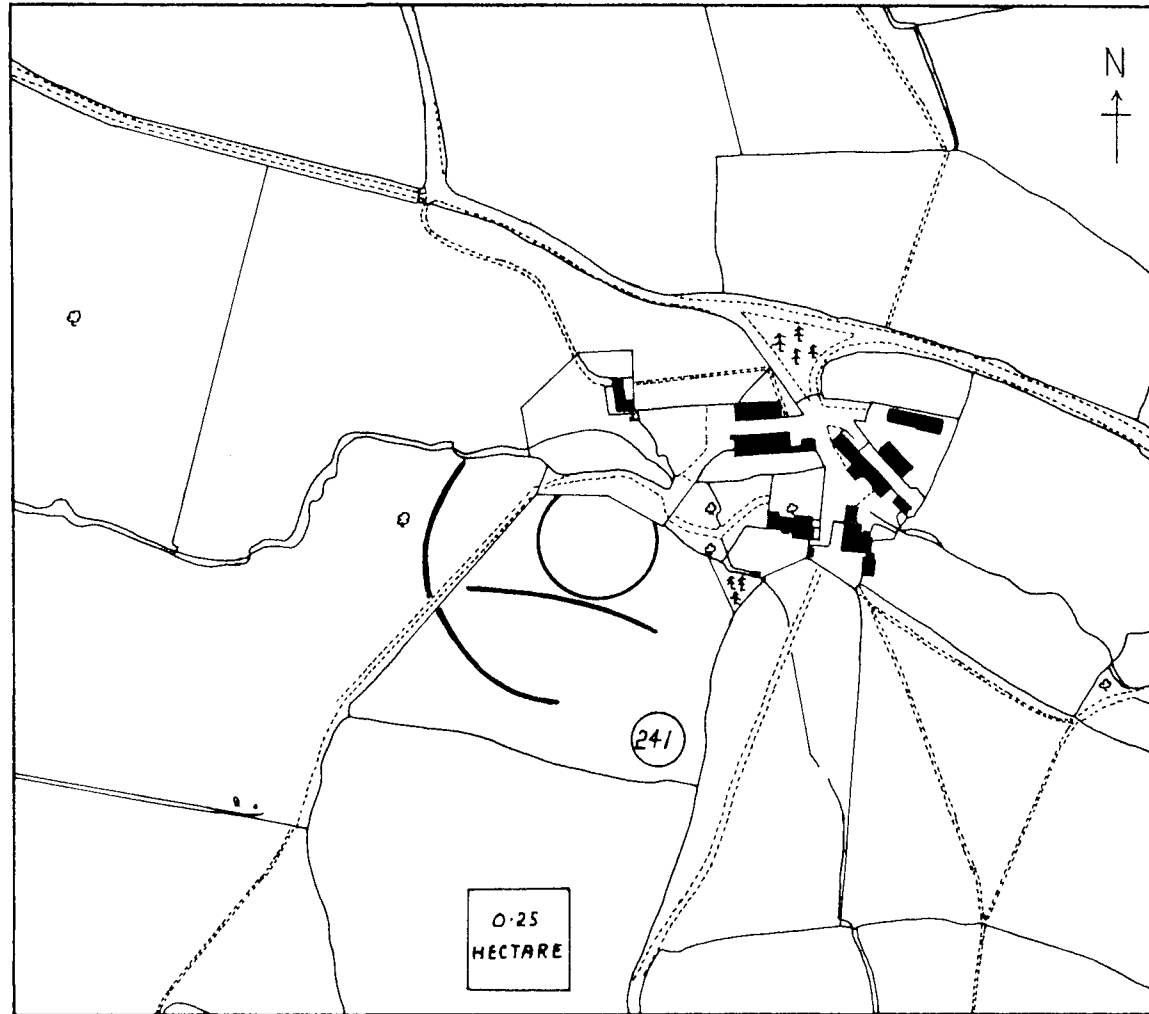
PLAN SJ 240 - 2421

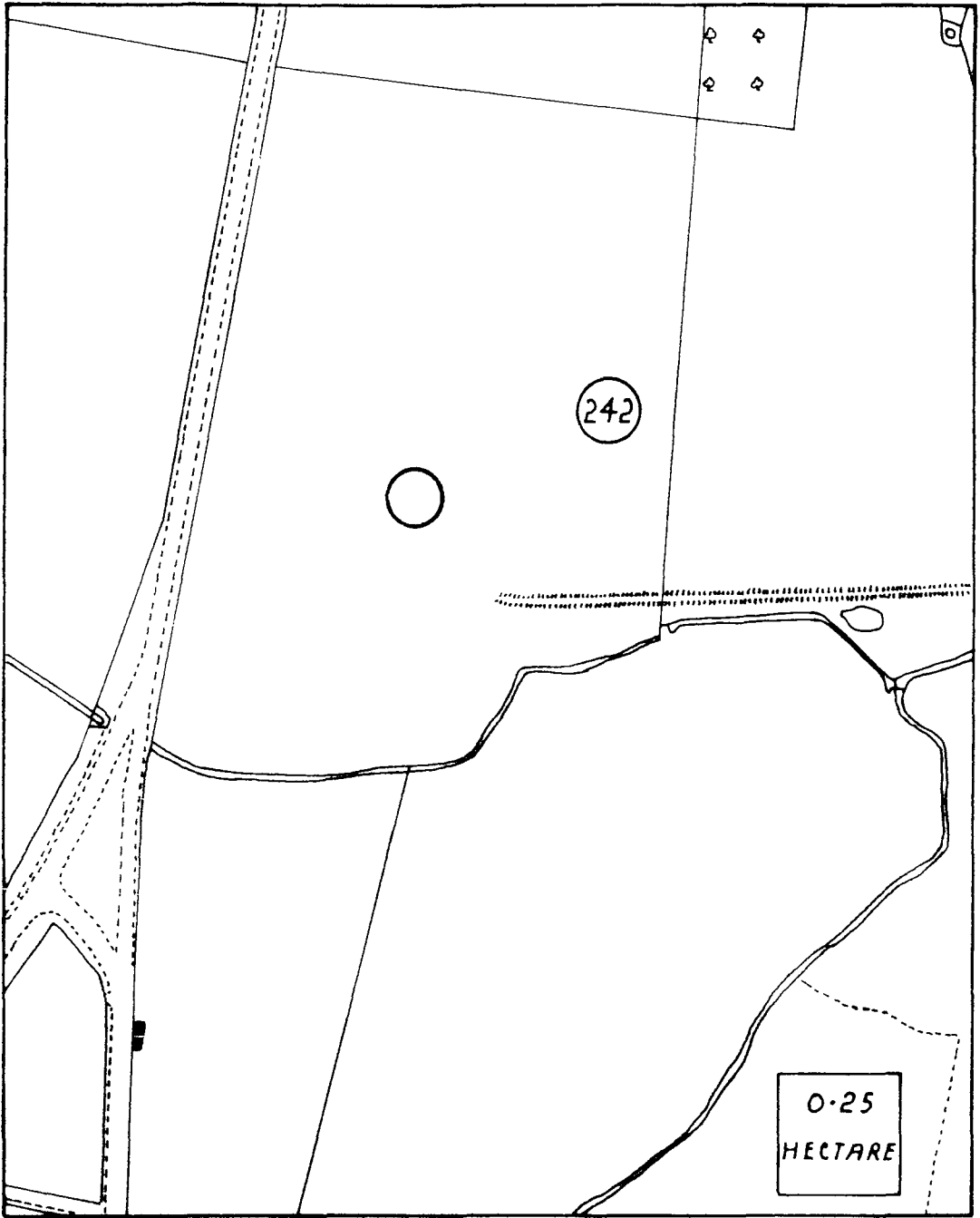
FIG. A85

BOTTINGTON  
SITE 241  
SJ 256 083

FIG. A86

PLAN SJ 2508



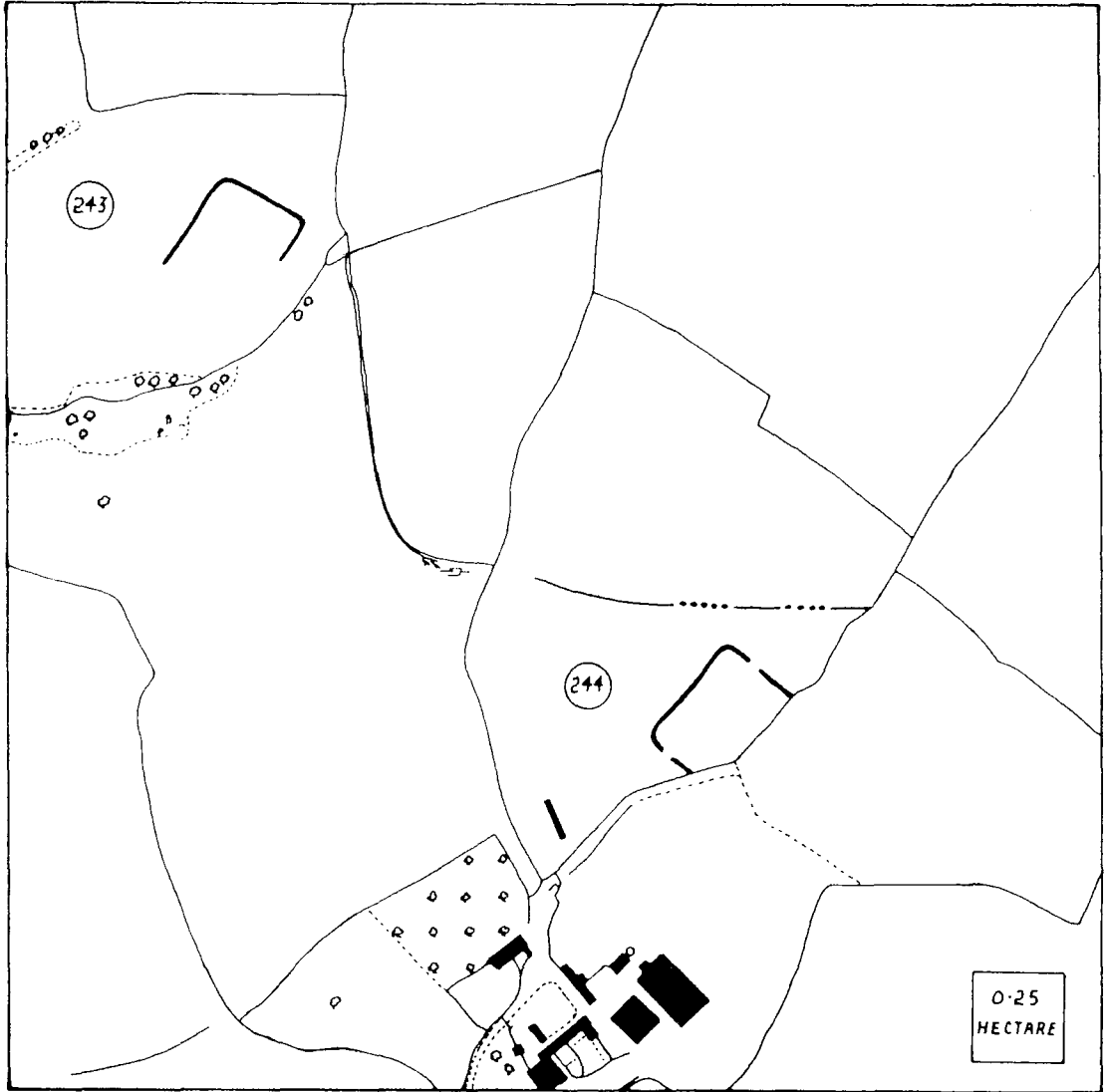


PLAN SJ 2205

COED-Y-DINAS SITE 242  
SJ 222 053

FIG. A 87

SITE 243 SJ 223023



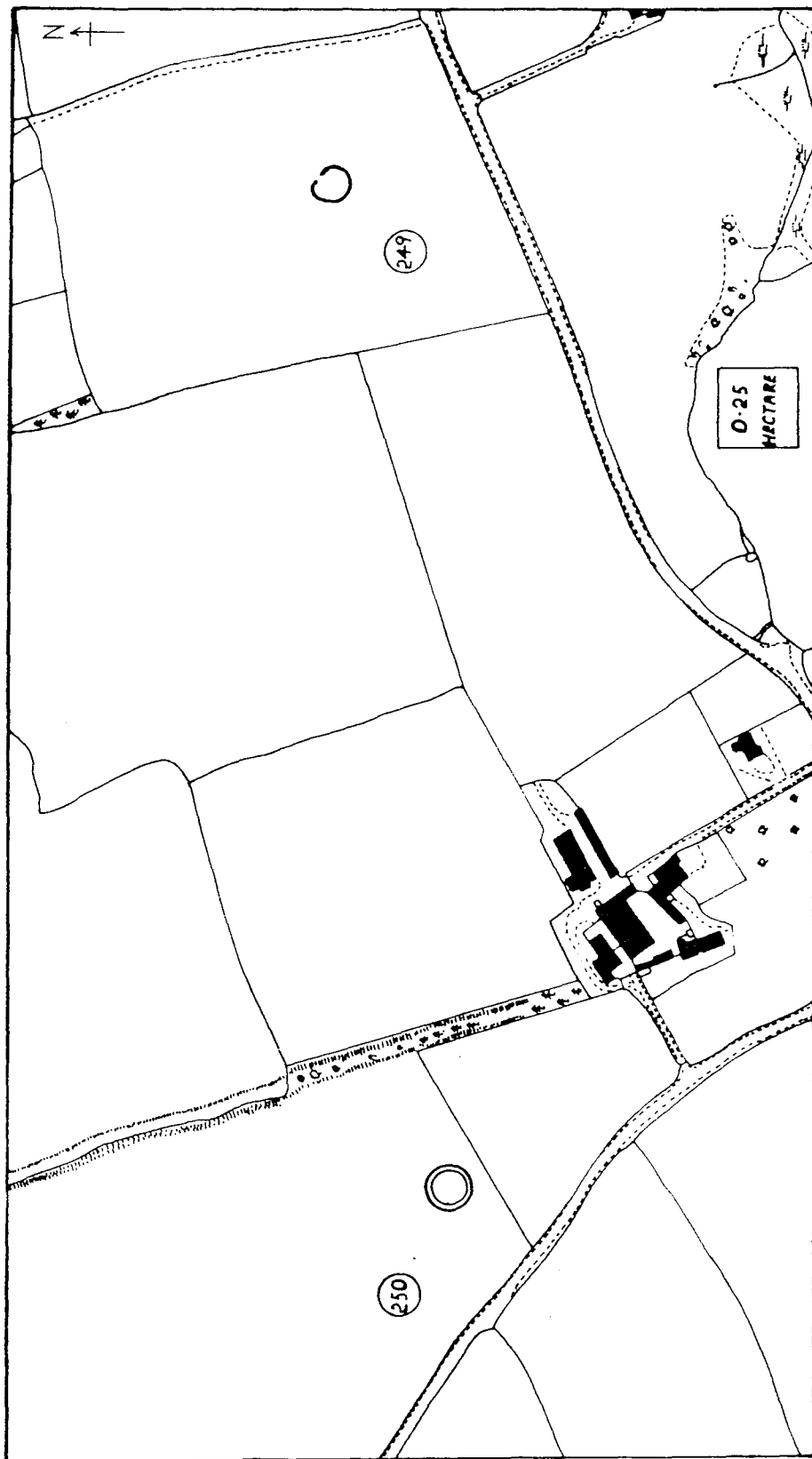
SJ 2202  
PLAN

FORDON

SITE 244 SJ 225 020

FIG. A88

SITE 250 SO 248 935

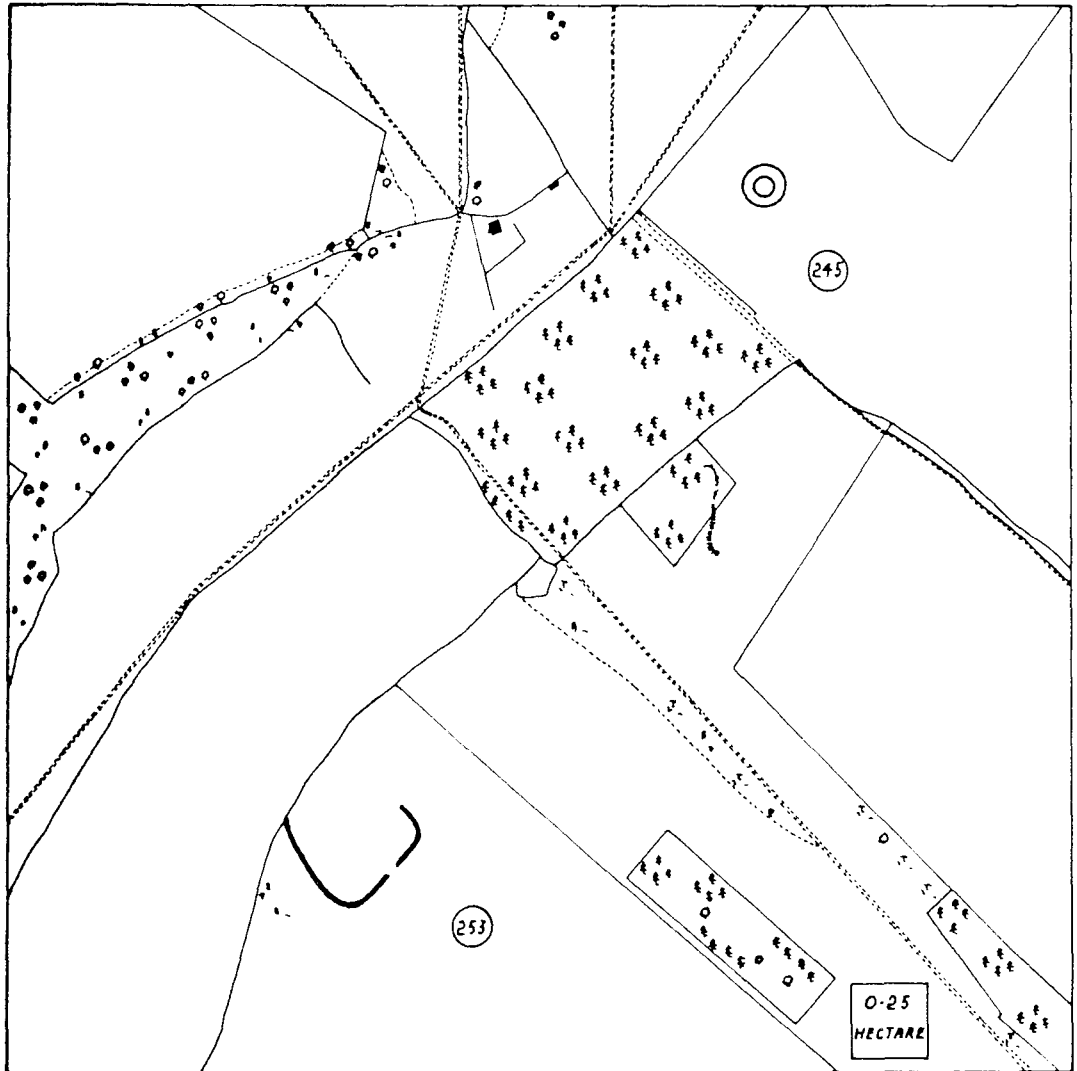


3172 244  
SO 255 736

BROMPTON

PLAN SO 2493-2593

FIG. A89



PLAN SO 5592

SHIPTON

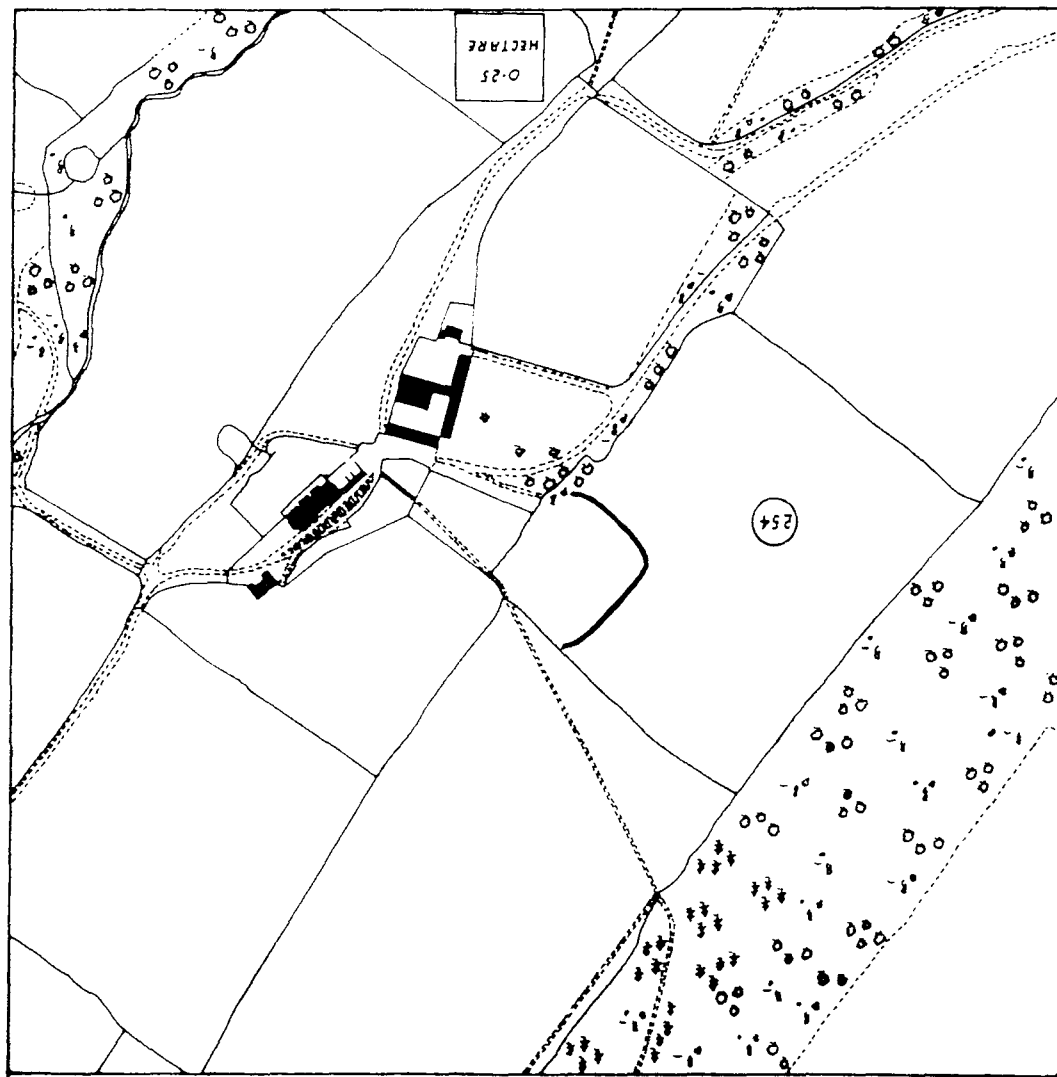
SITE 253 SO 552 923

SITE 245 SO 555 928

FIG. A90

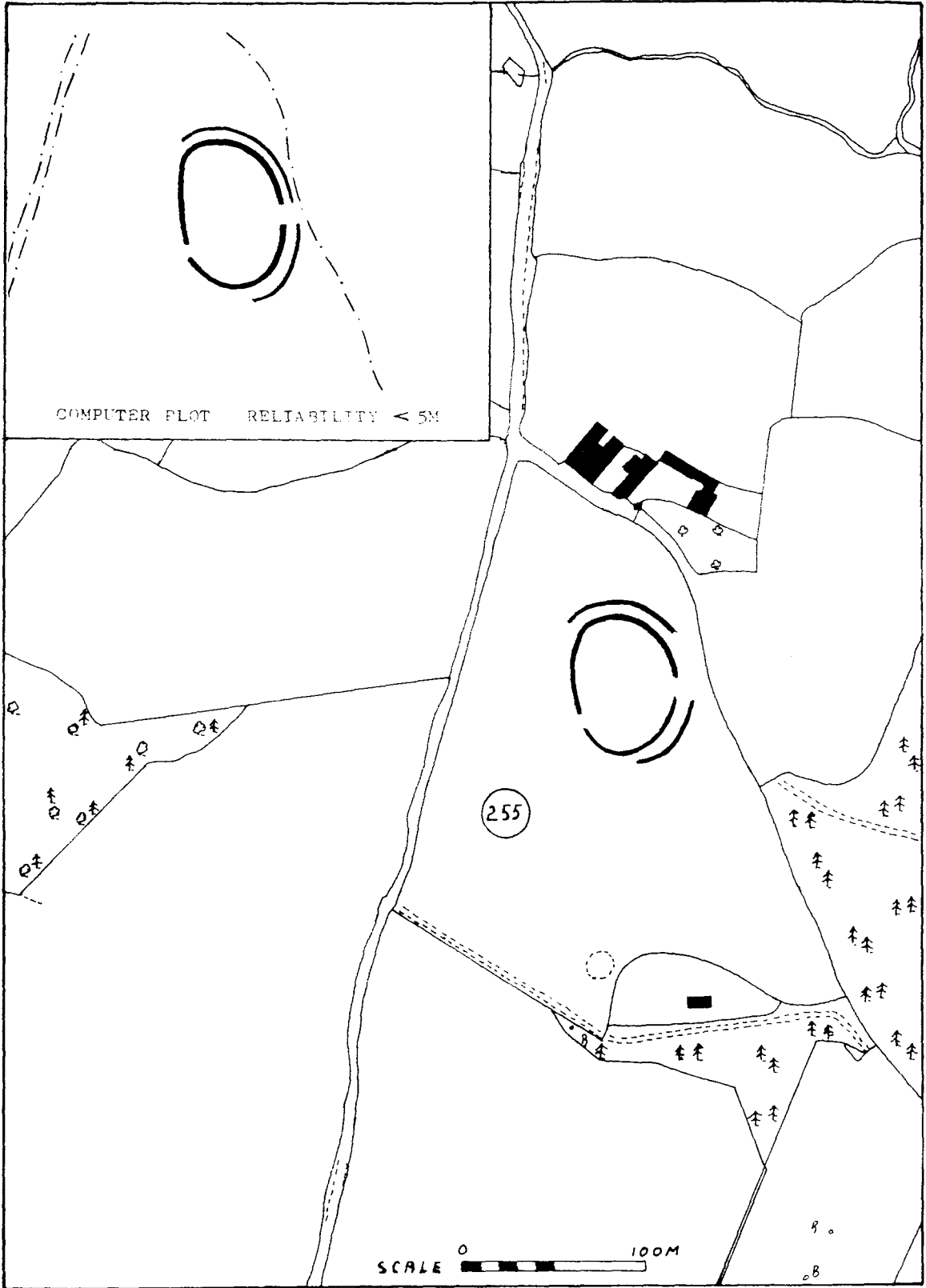
FIG. A91

PLAN 505492 WILDERHOPE MANDR SITE 254 50 543 928



PLAN 505493

PLAN SO 3193

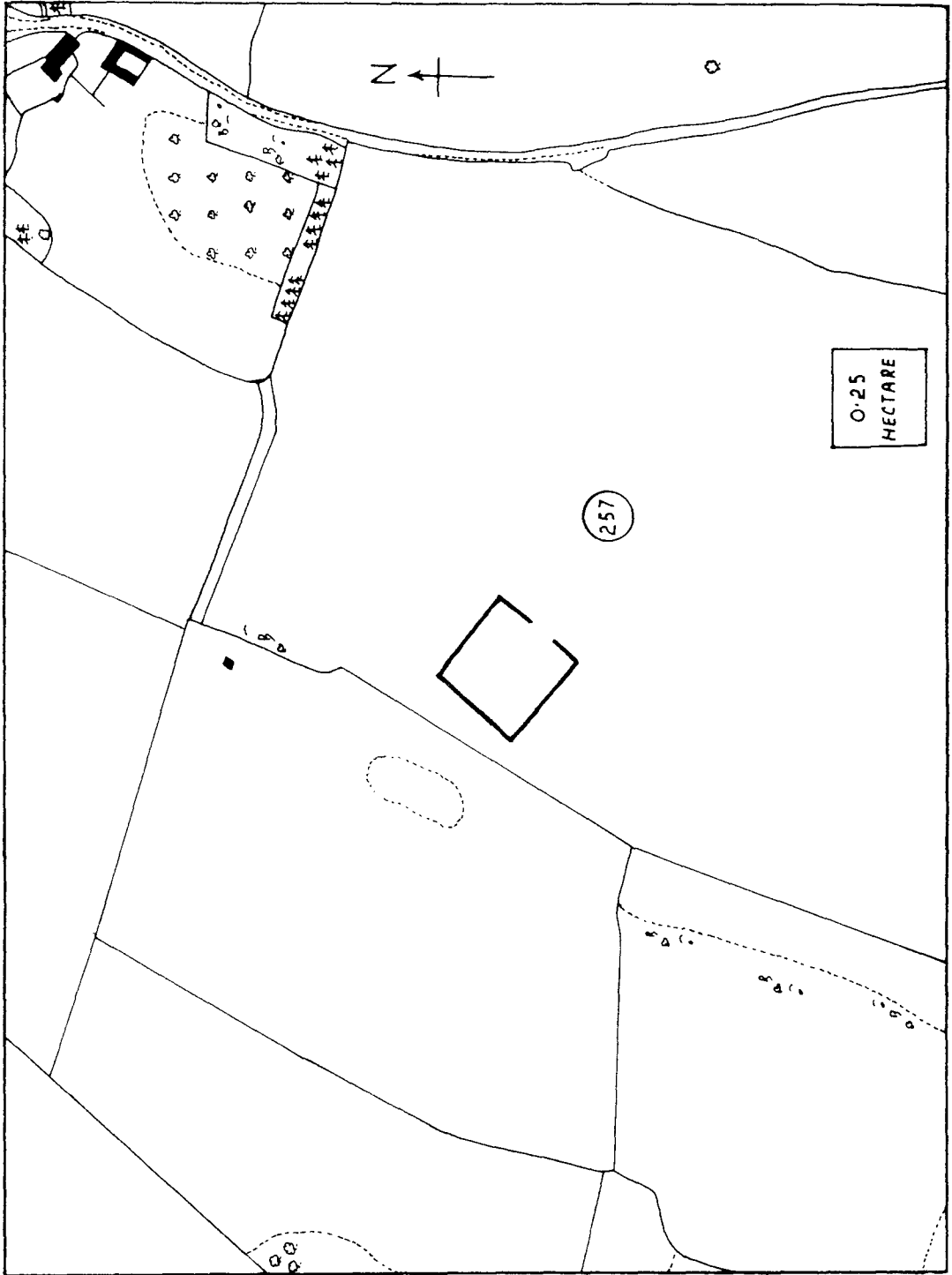


PLAN SO 3192 BAGBURY SITE 255 SO 318 929

FIG. A 92



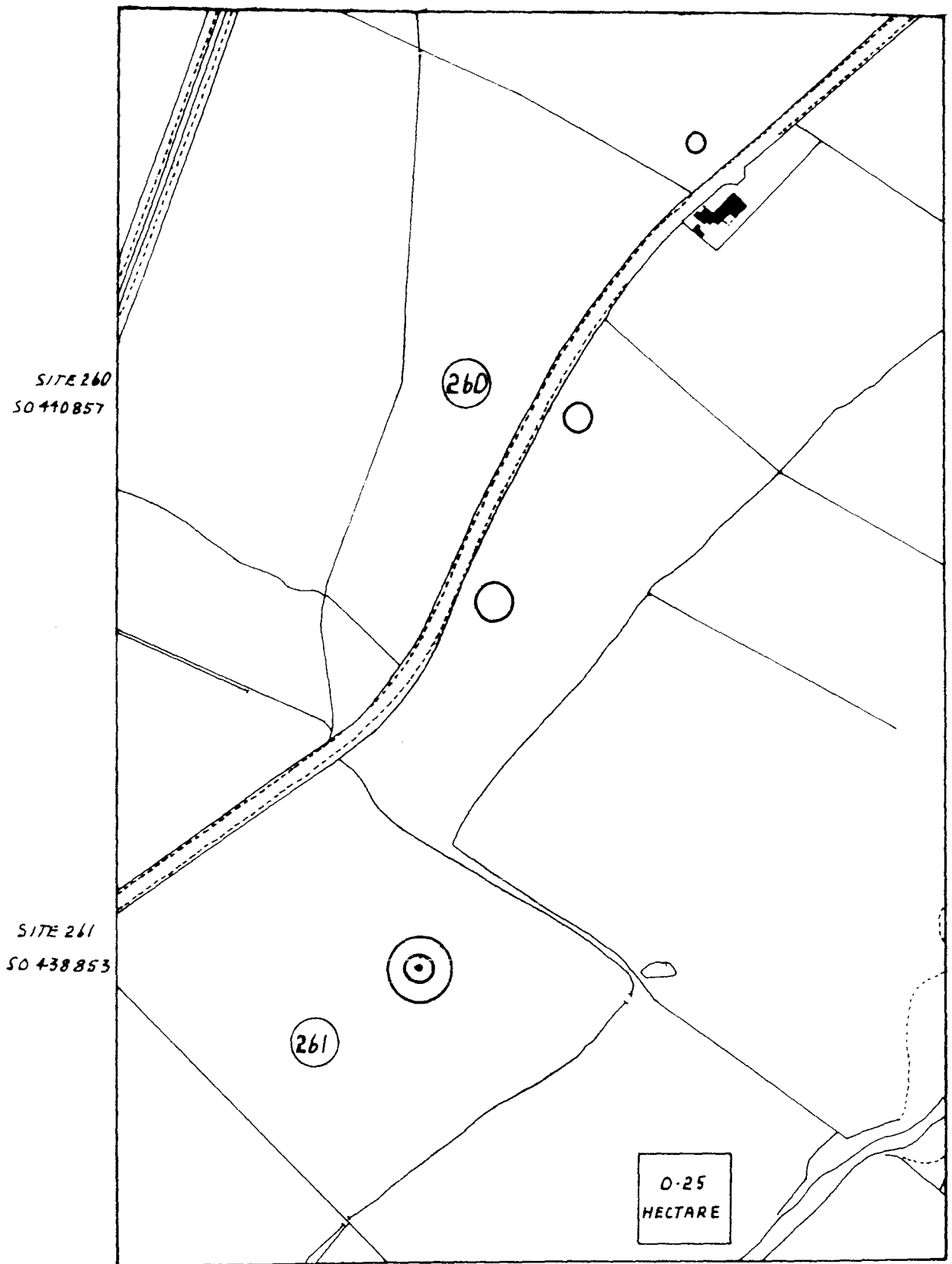
SO 4187-4287  
PLAN



PLAN  
SO 4186-4286

WOOLSTON SITE 257 SO 421 869

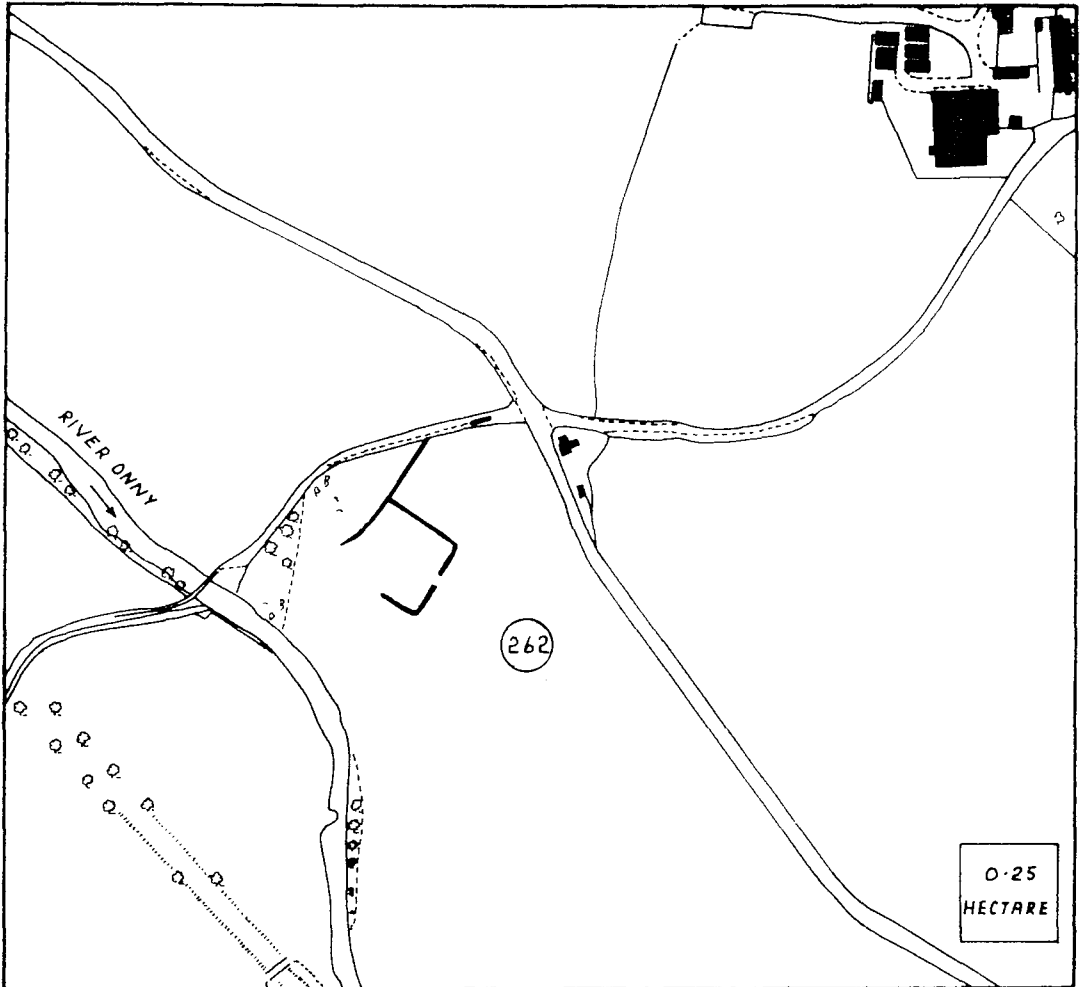
FIG. A 93



PLAN SO 4385-4485

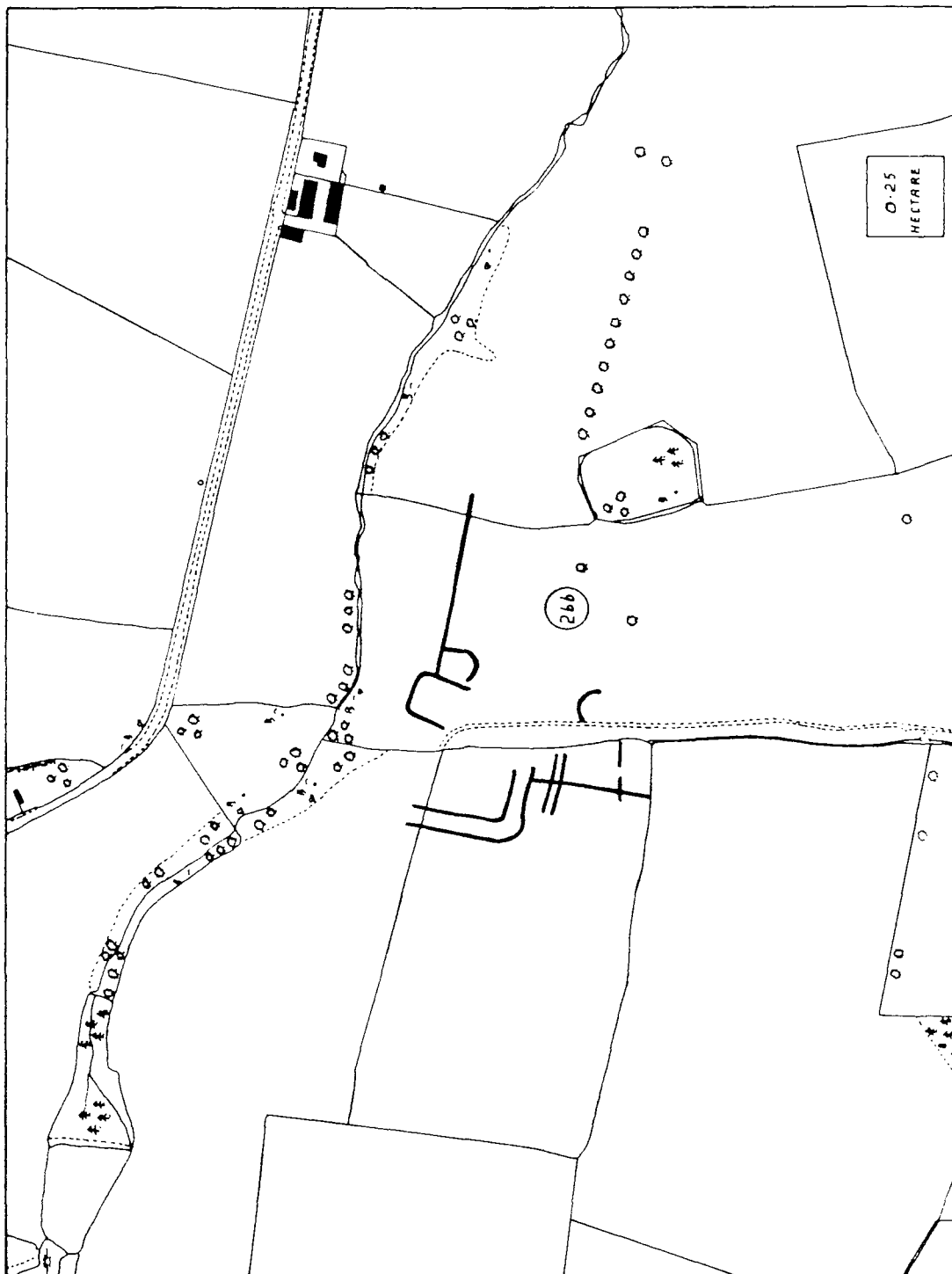
STREFFORD

FIG. A94



WISTANSTOW      SITE 262      SO 429851  
PLAN SO 4285

FIG. A95



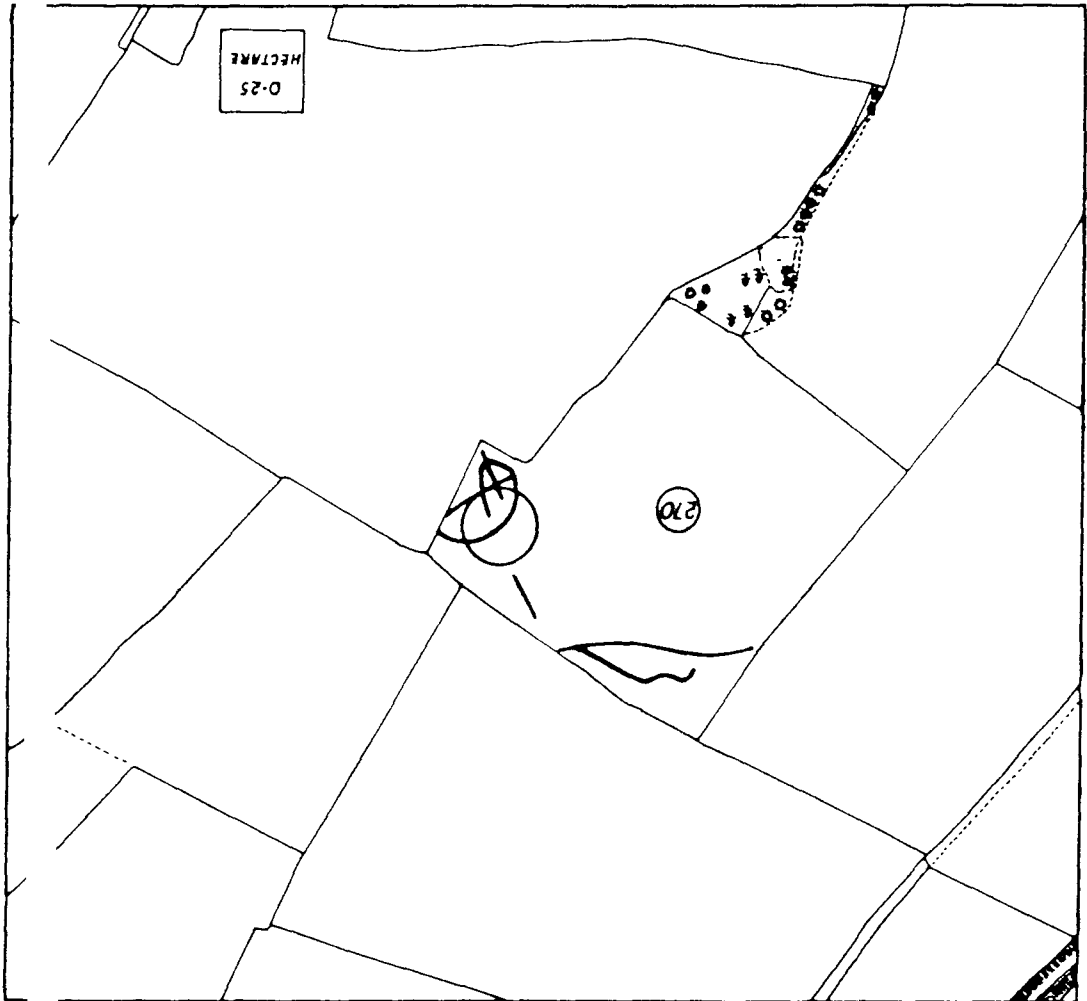
PLAN SO 4083-4183 SIDON CARWOOD SITE 266 SO 413 837

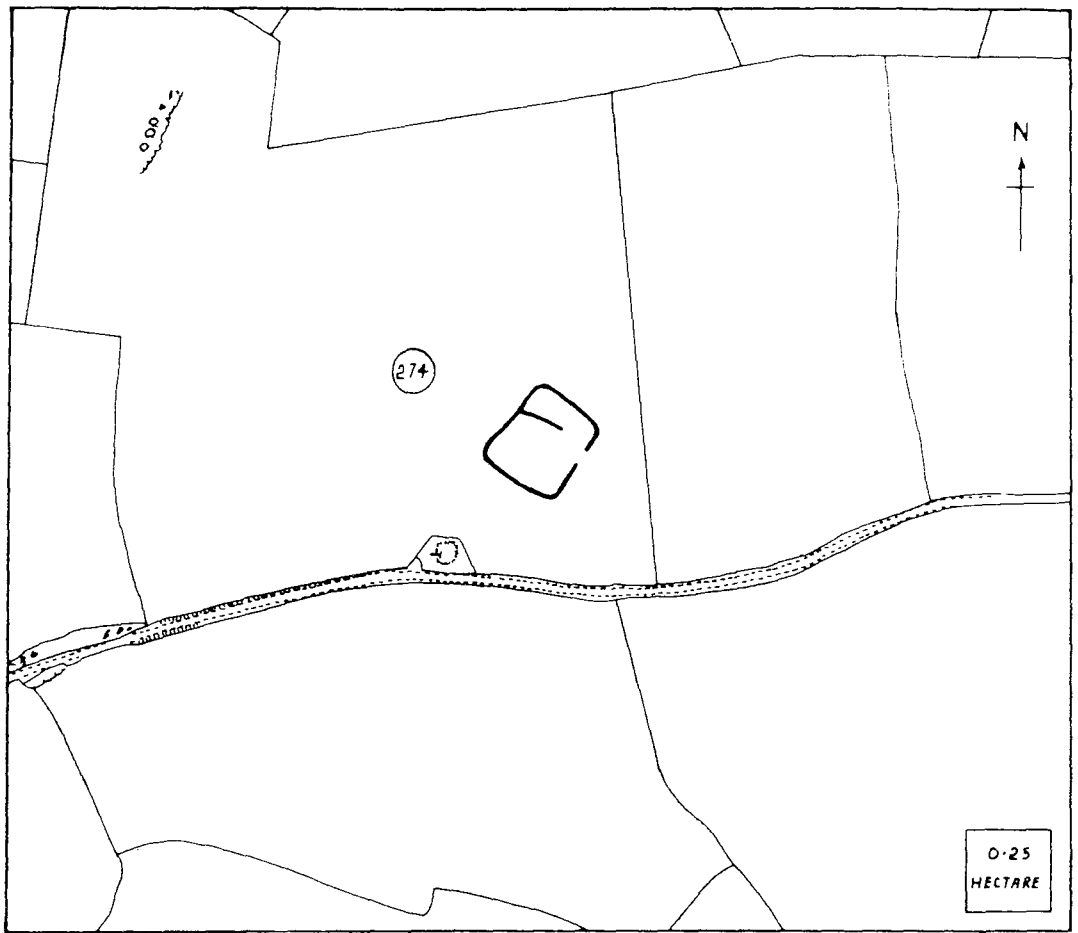
FIG. A96

FIG. A97

SD 4081-4181  
PLAN

BROOME  
SITE 270  
SD 410 813





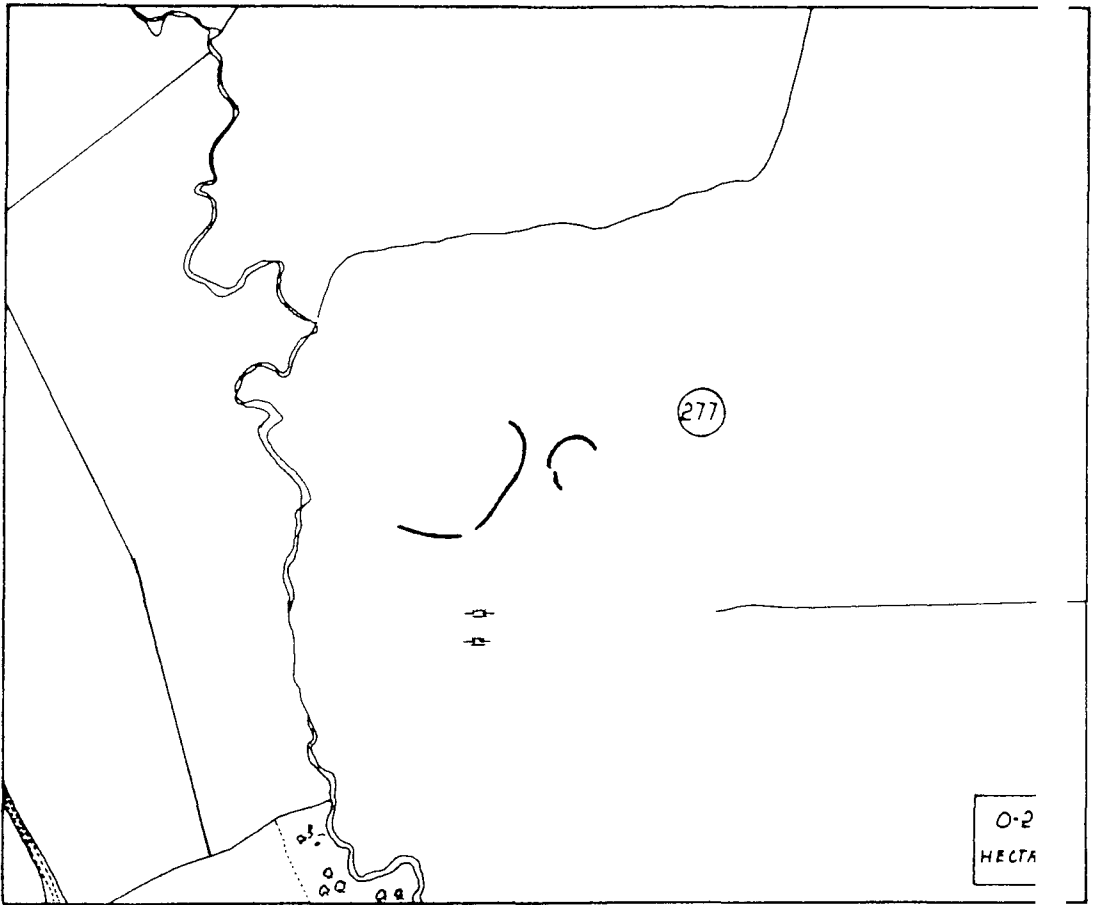
PLAN  
SO 4078 - 4079

CLUN & UNFORD

SITE 274

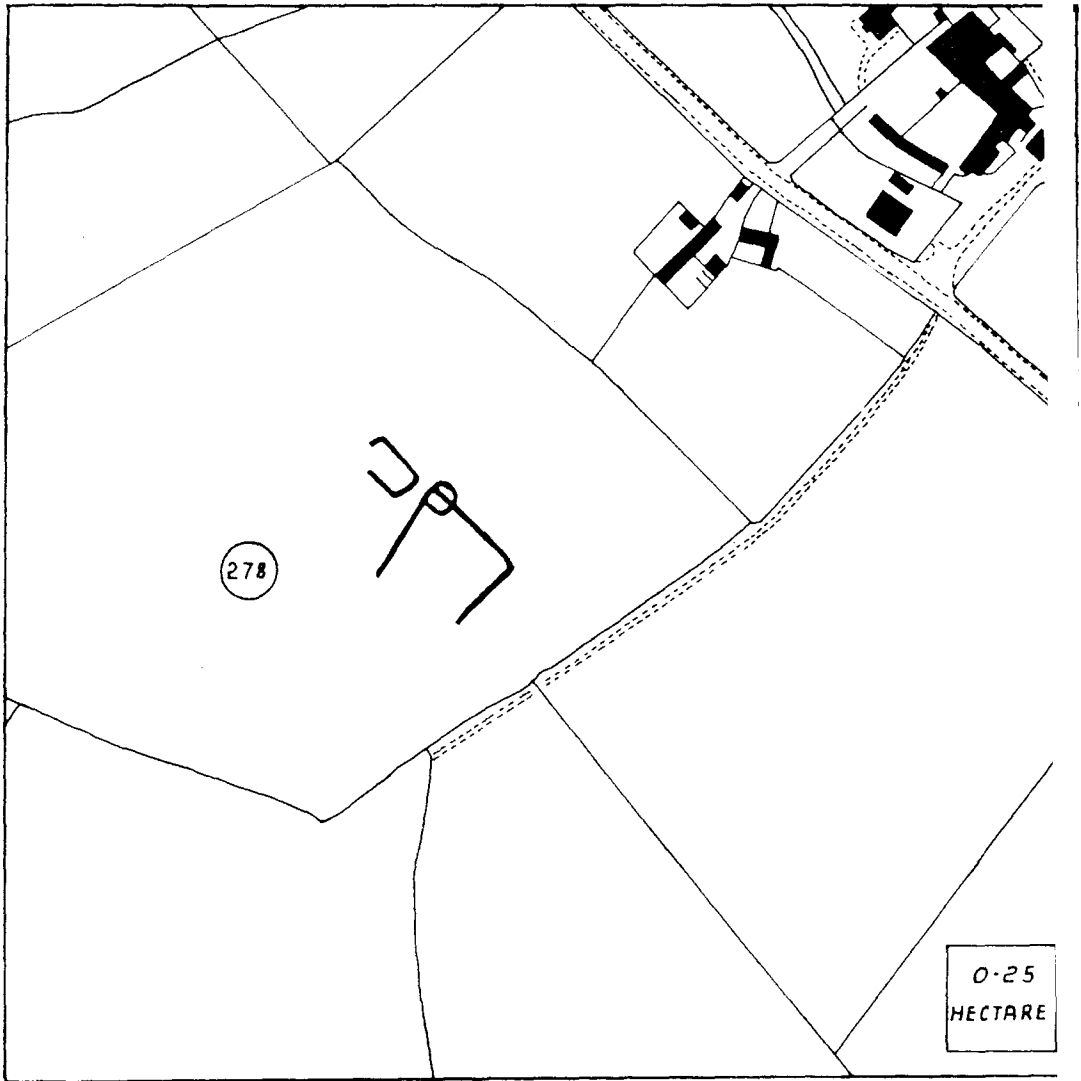
SO 405791

FIG. A98



HIGH WILTON SITE 277 SO 474 787 PLAN SO 477B

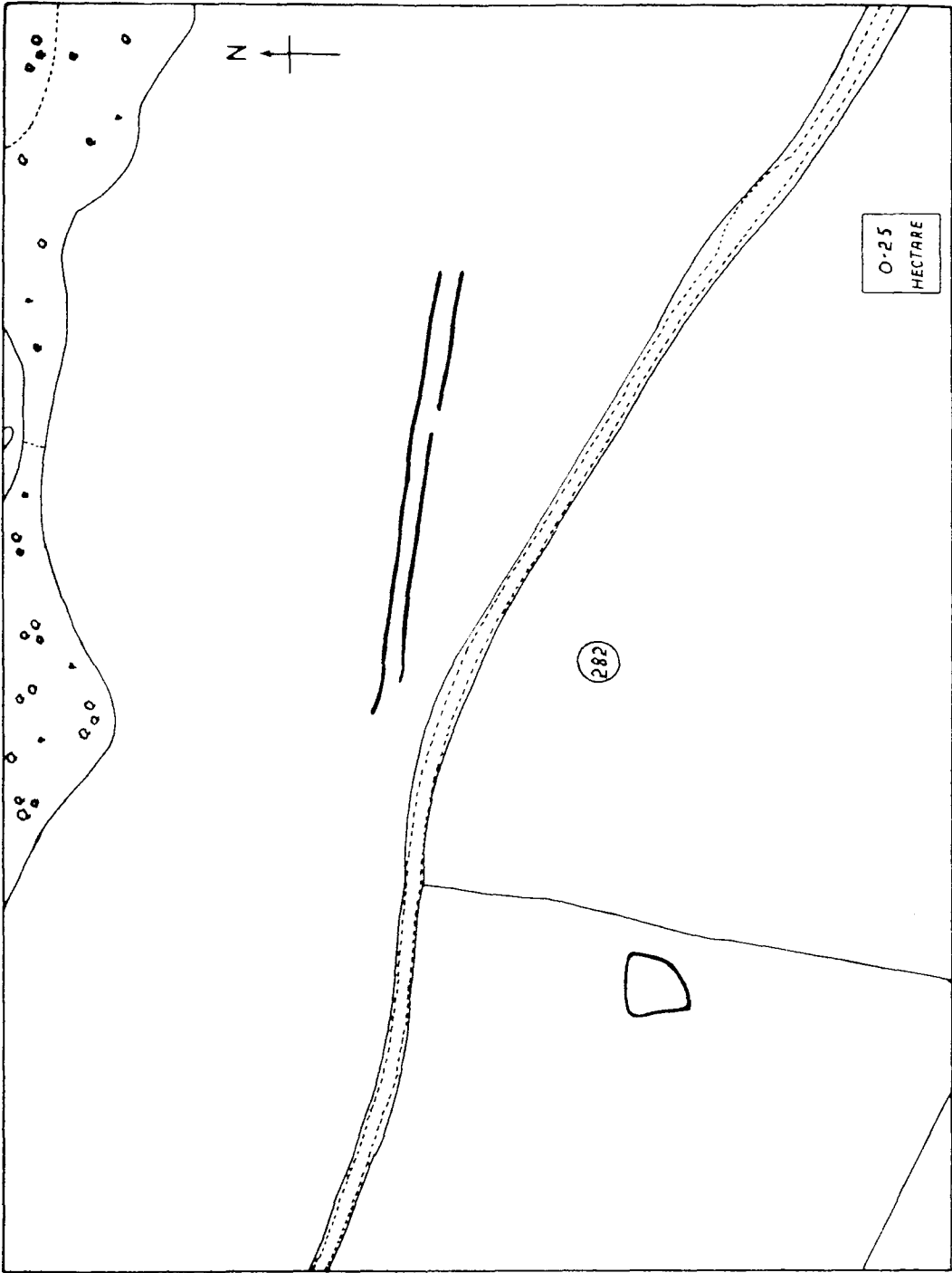
FIG. A99



WOOTTON SITE 278 SD 456 781 PLAN SD 4578

FIG. A100



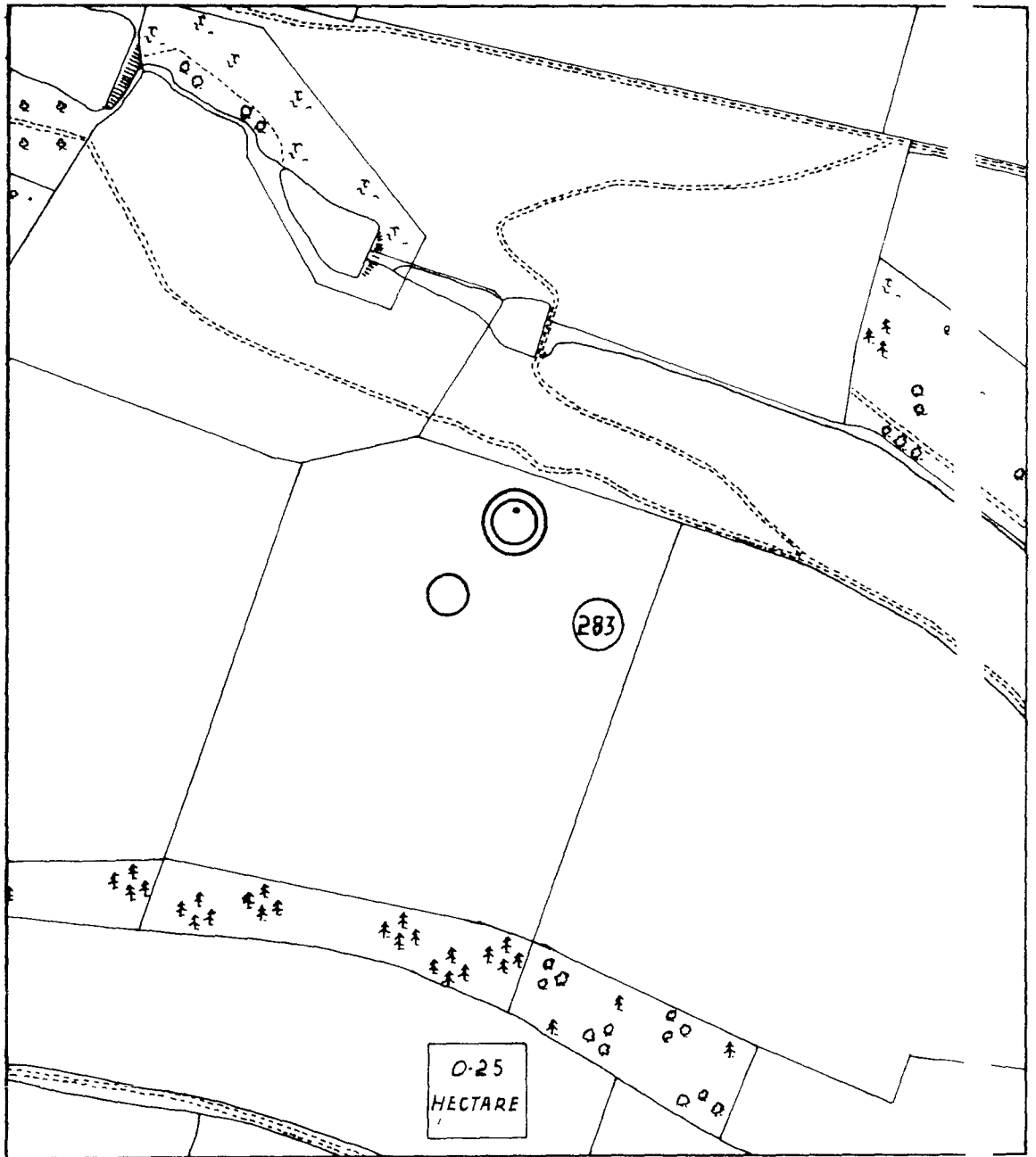


W0898

BROMFIELD SITE 282 SO 475774

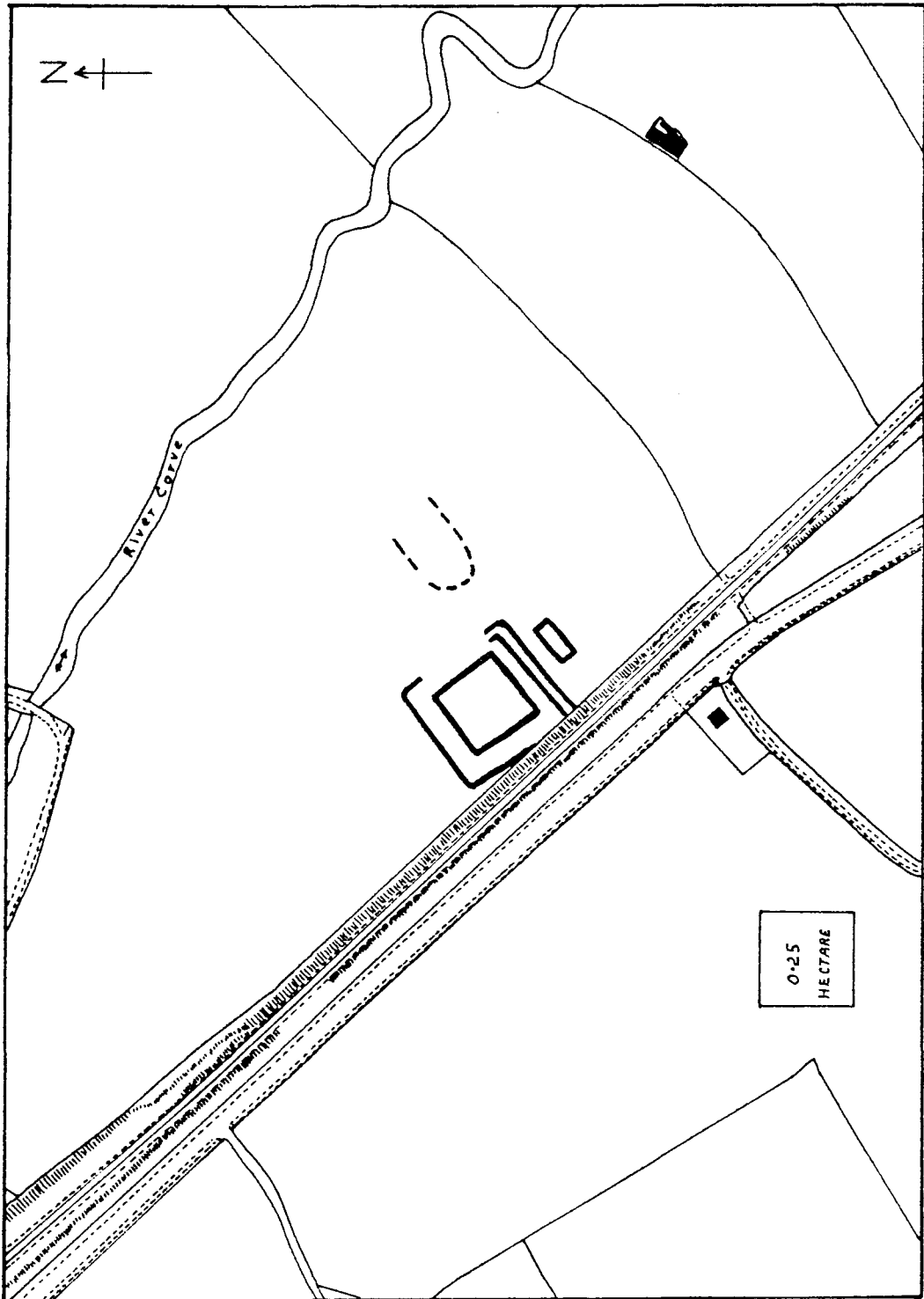
SO4677-4777

FIG. A 101



HOLLOWS FARM SITE 283 SO 436 753 PLAN SO 4375

FIG. A102



14777 30 0010 00111544 0114 507 30 0010 00

FIG. A 103



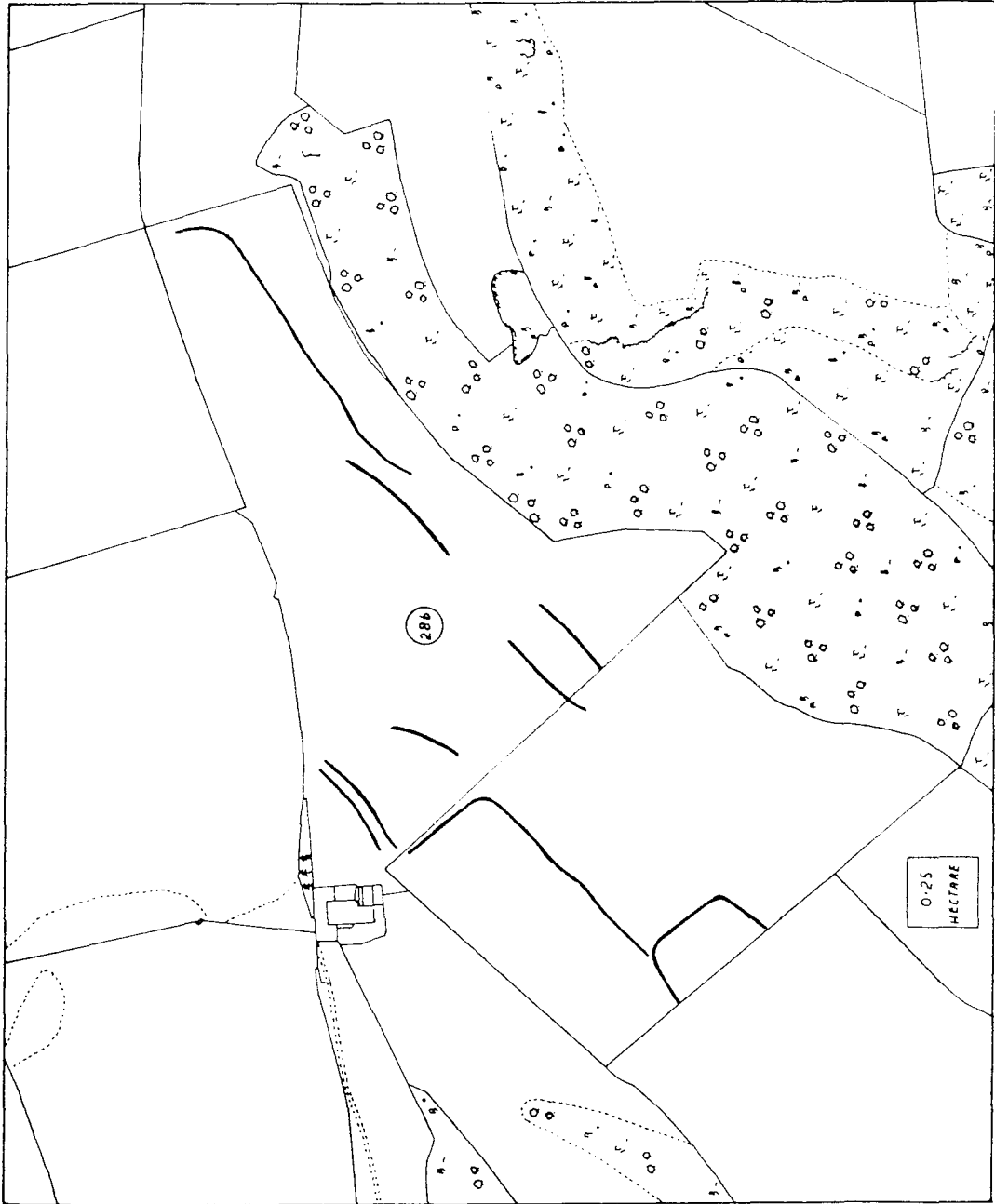
PLAN SO 4676

BRAMFIELD

SITE 285

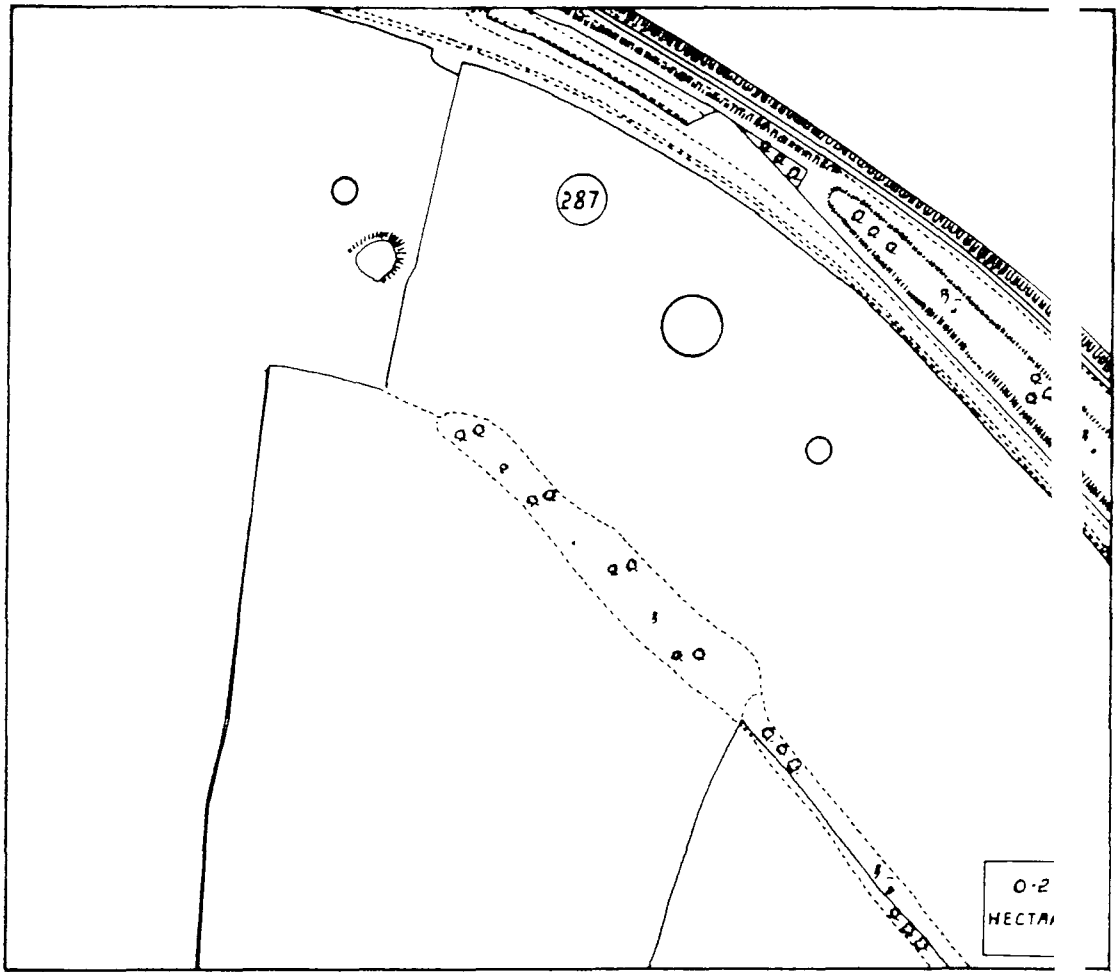
SO 46765

FIG. A104



PLAN DU TUILA-TIJA      MARLOW      SITE 286      SO 411765

FIG. A 105



PLAN SO 4976

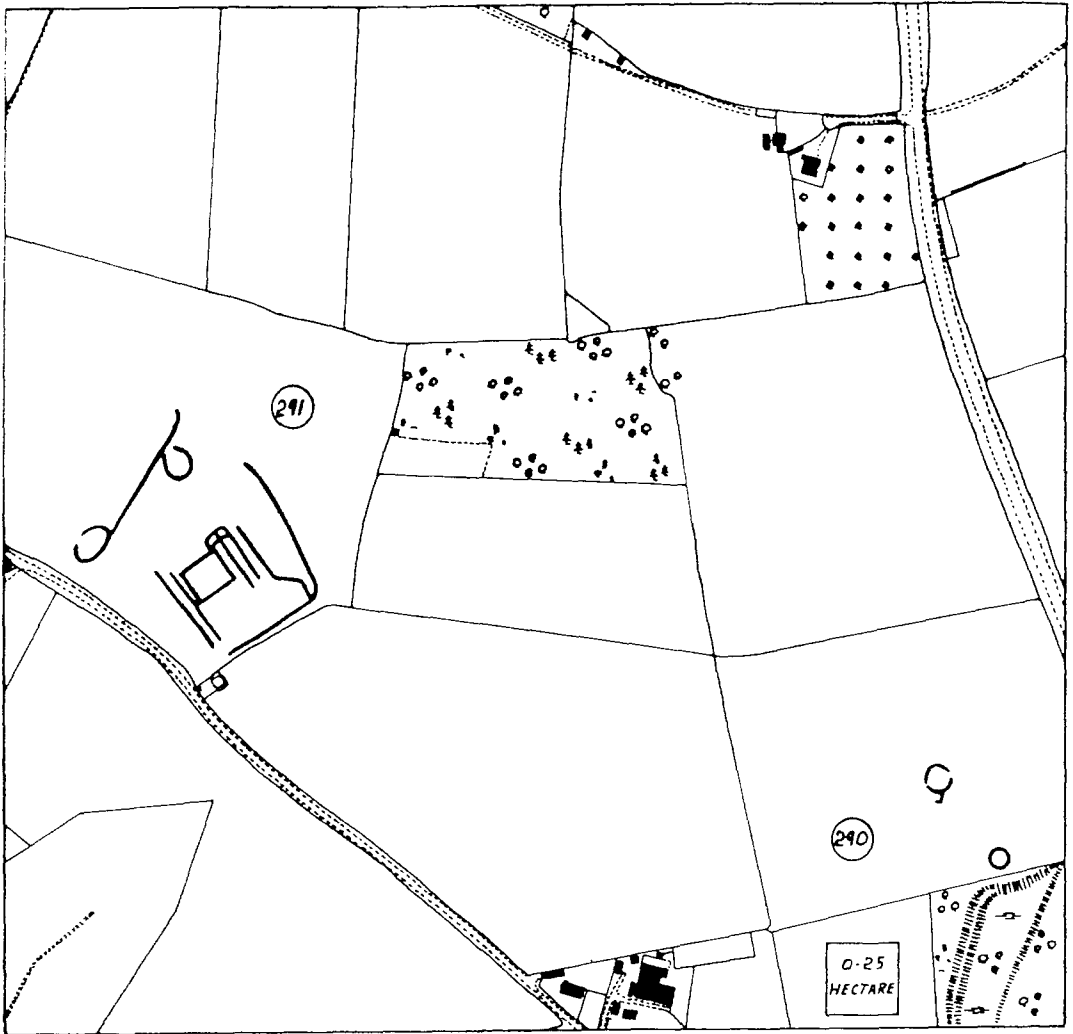
BROMFIELD

SITE 287

SO 497 768

FIG. A106

SITE 291 SO 516174

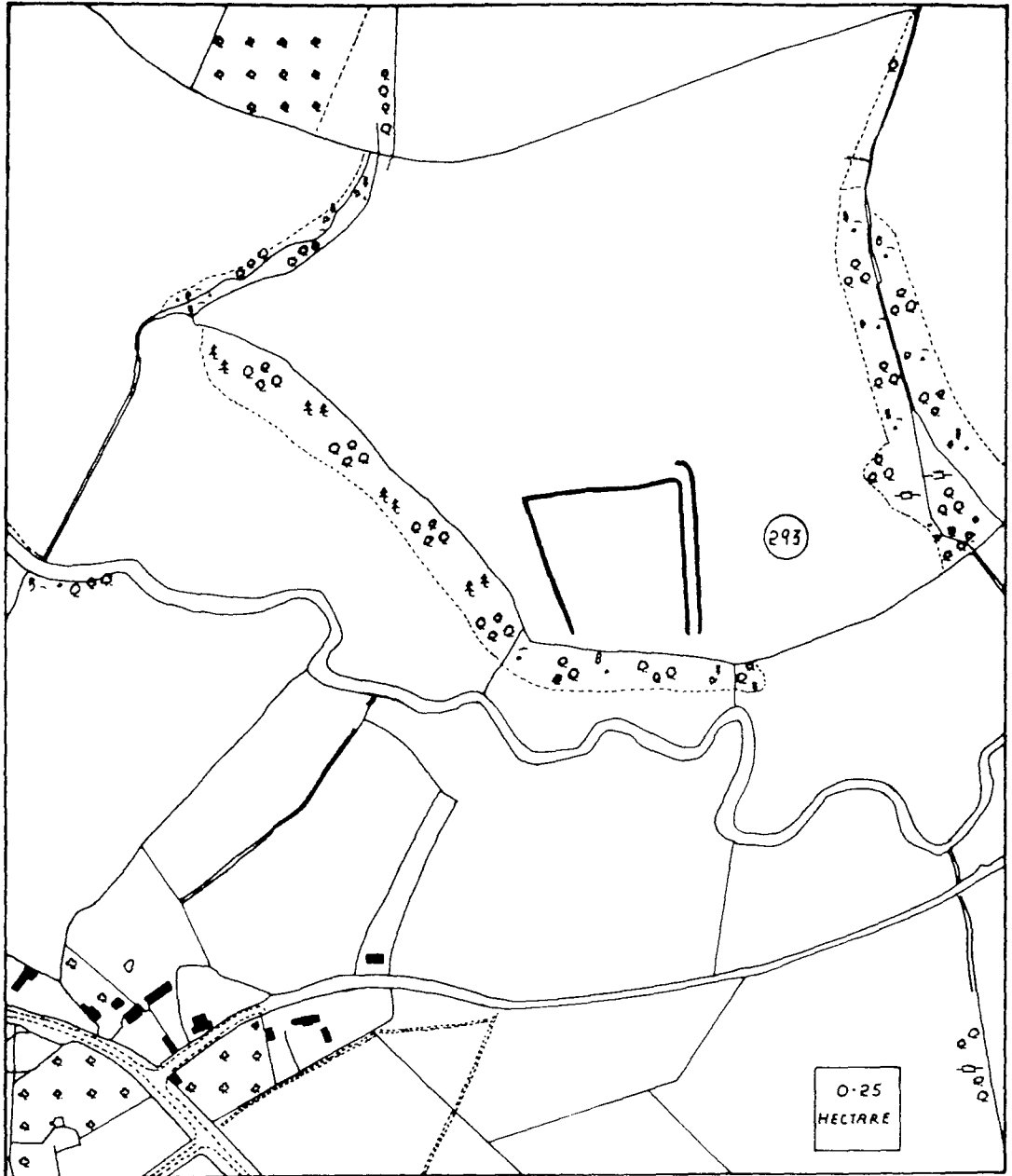


SO 5161  
PLAN

WOODFERTON

SITE 290  
SO 517692

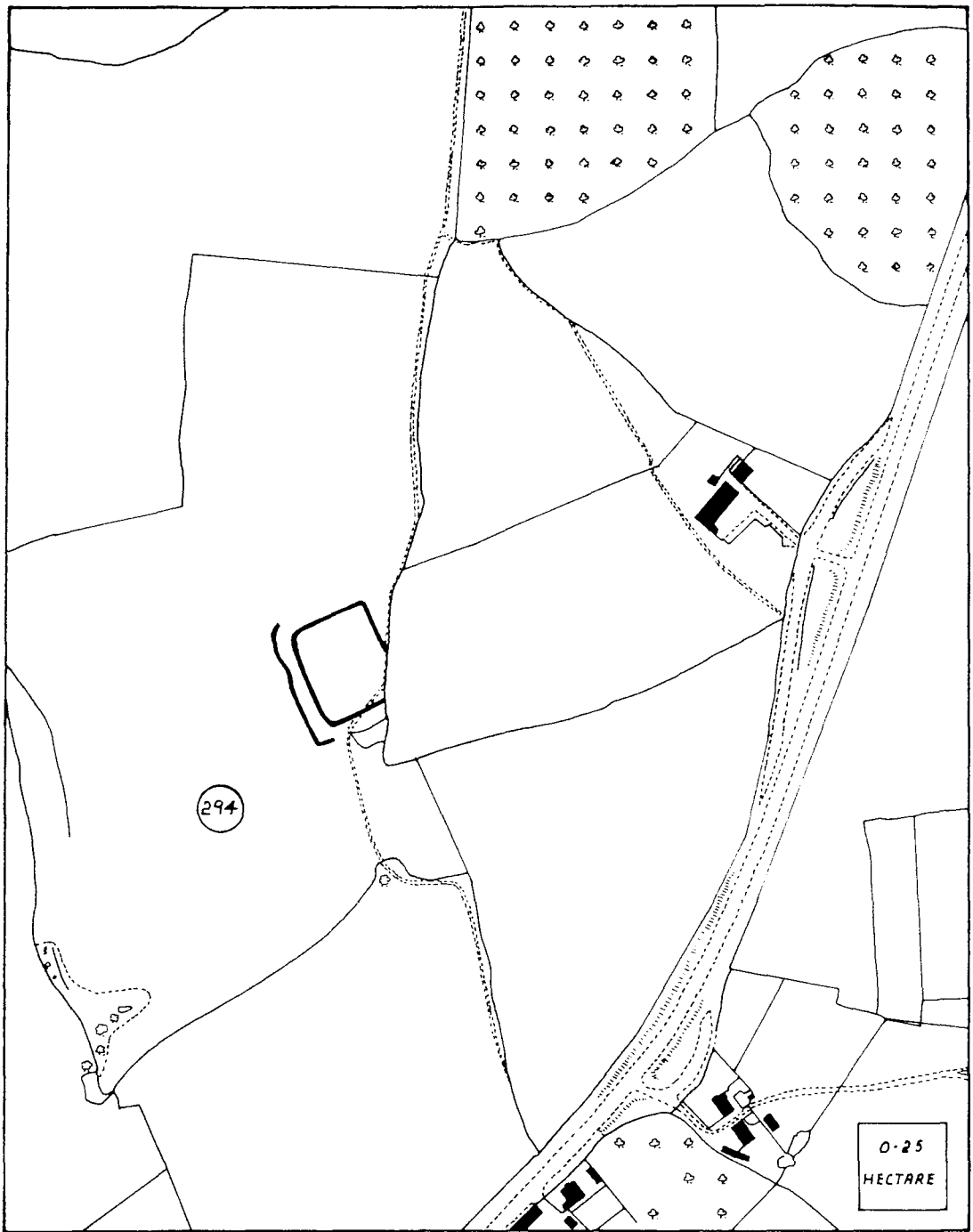
FIG. A 107



PLAN 50 5570 THE VENN5 SITE 293 50 557 707

FIG. A108



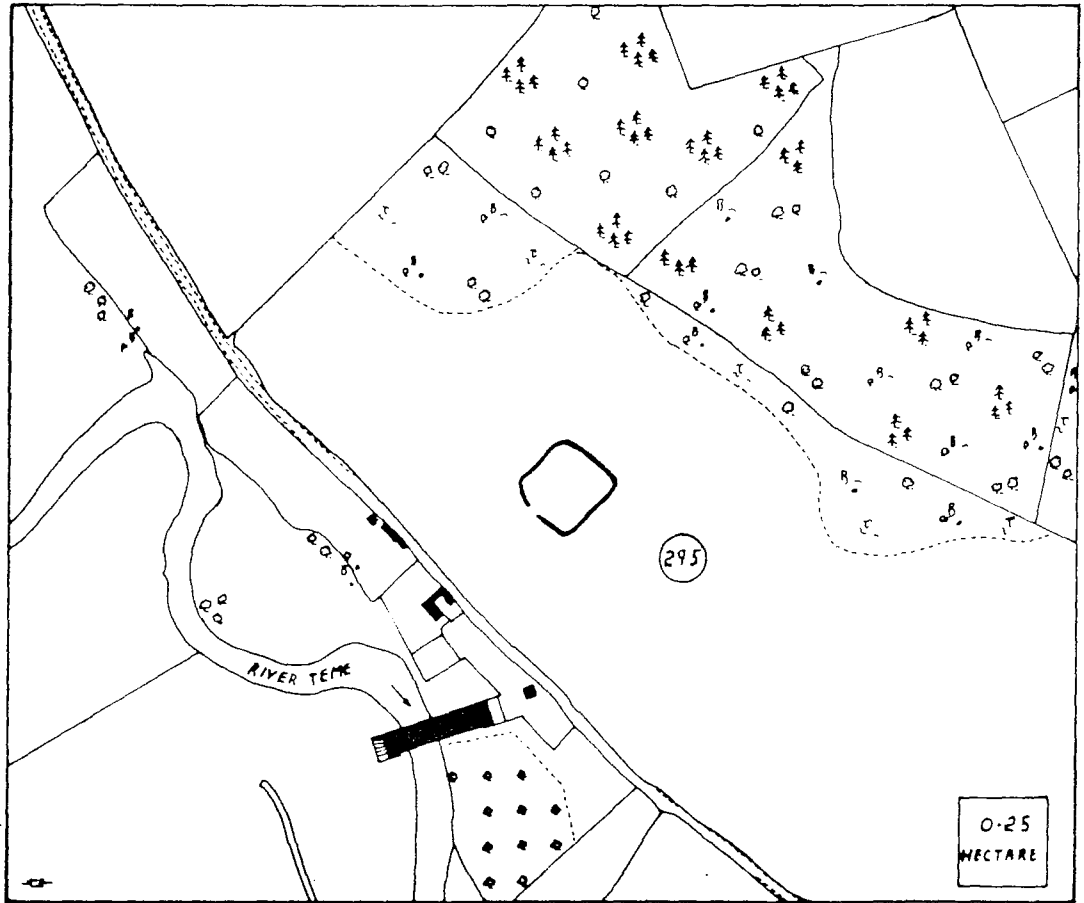


PLAN SO 5266

WOODLANDS

SITE 294 SO 522 665

FIG. A109

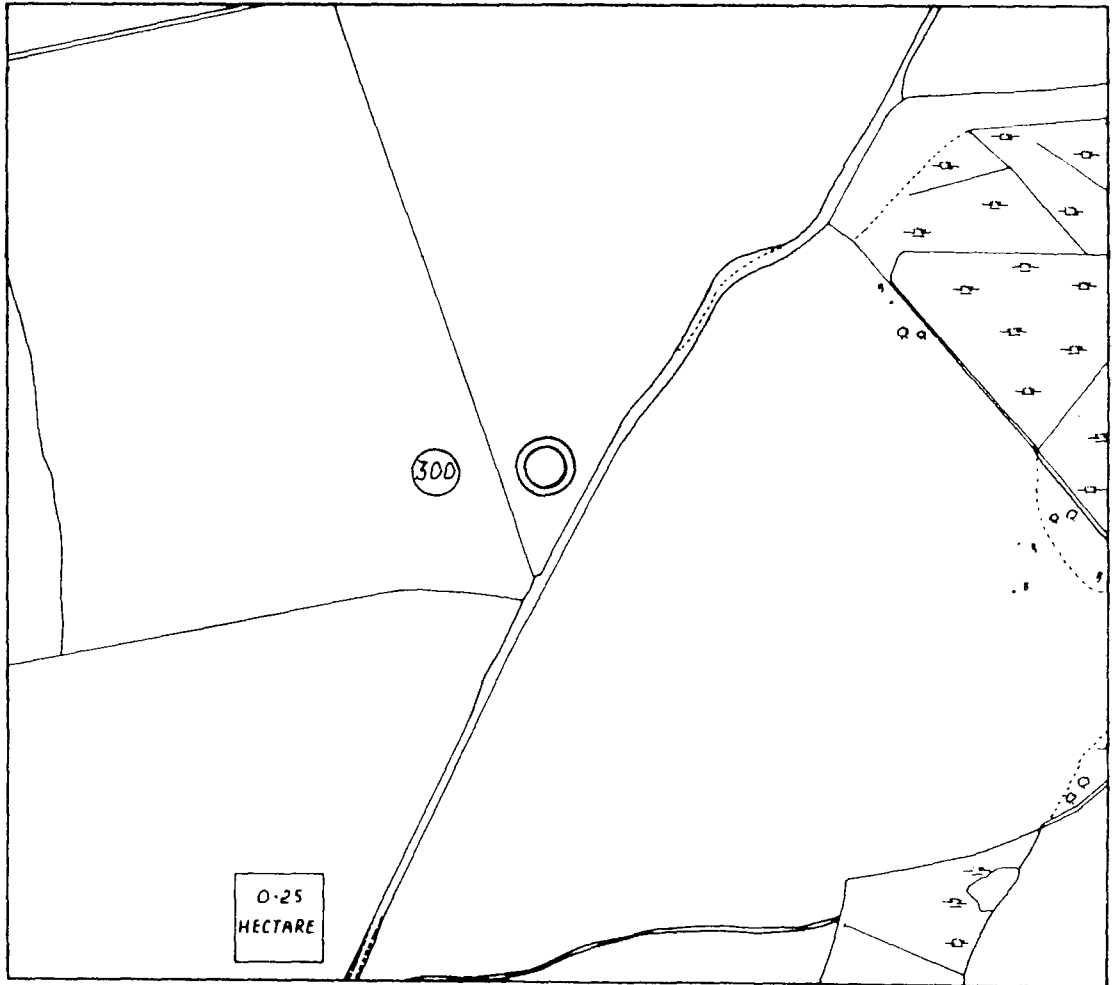


PLAN SD 4172

LEINTWARDINE SITE 295 SD 417 726

FIG. A110

PLAN  
SO 3874



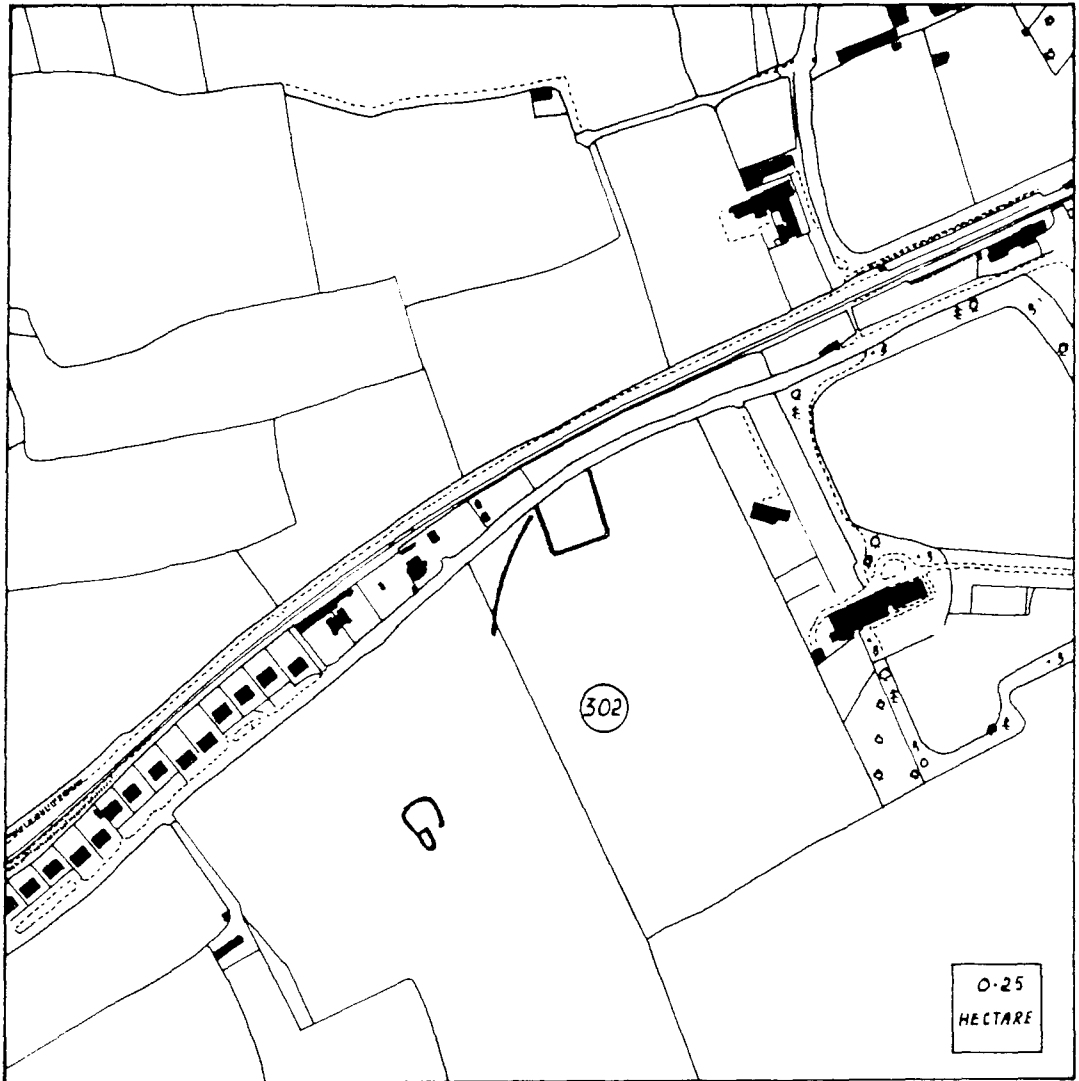
PLAN  
SO 3873

BUCKTON

SITE 300 SO 387 741

FIG. A 111

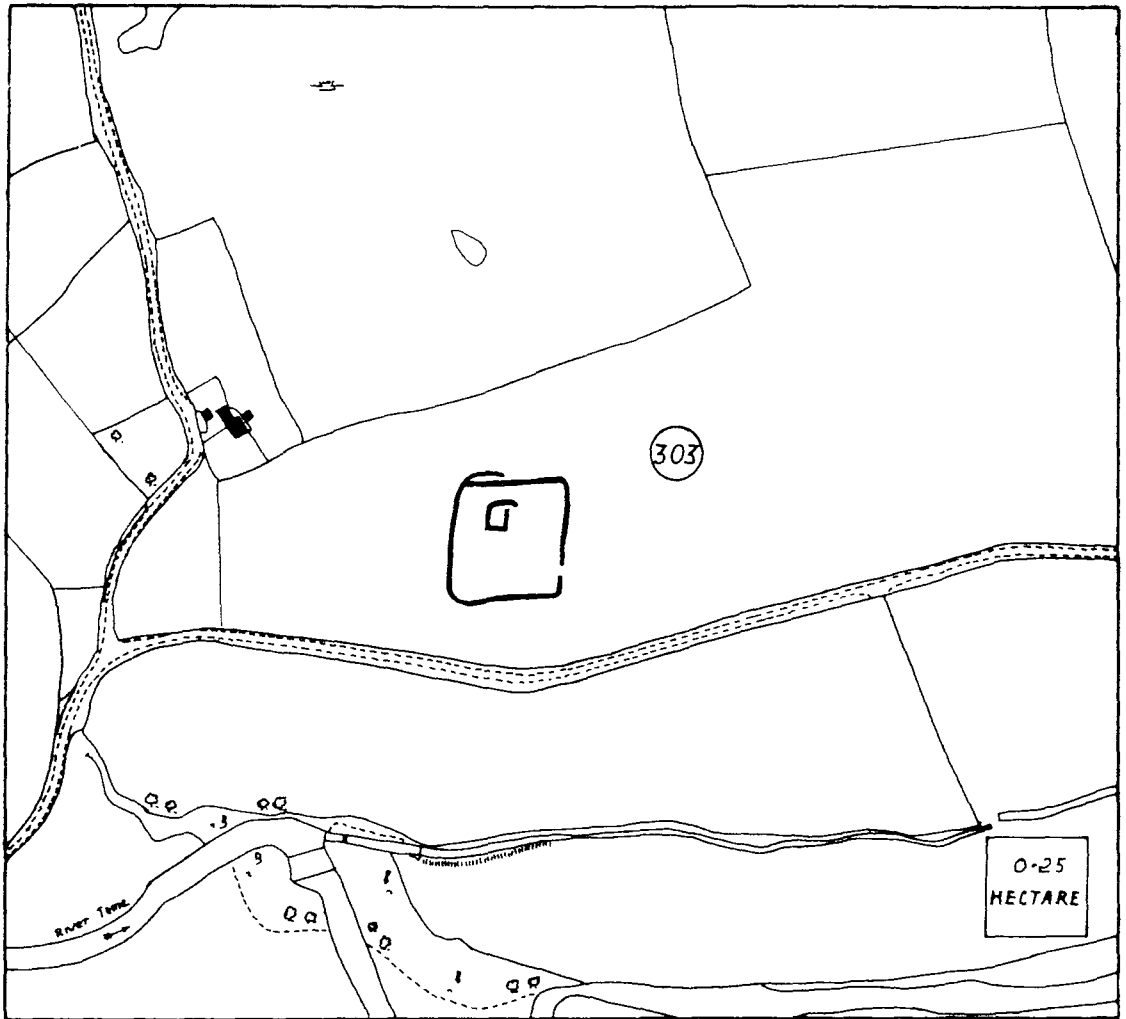




PLAN SO 3573

BUCKNELL SITE 302 SO 353734

FIG. A112



PLAN SD 3773

BUCKTON

SITE 303

SD 376 732

FIG. A113

SITE 310 SO 444 618



PLAN SO 4461

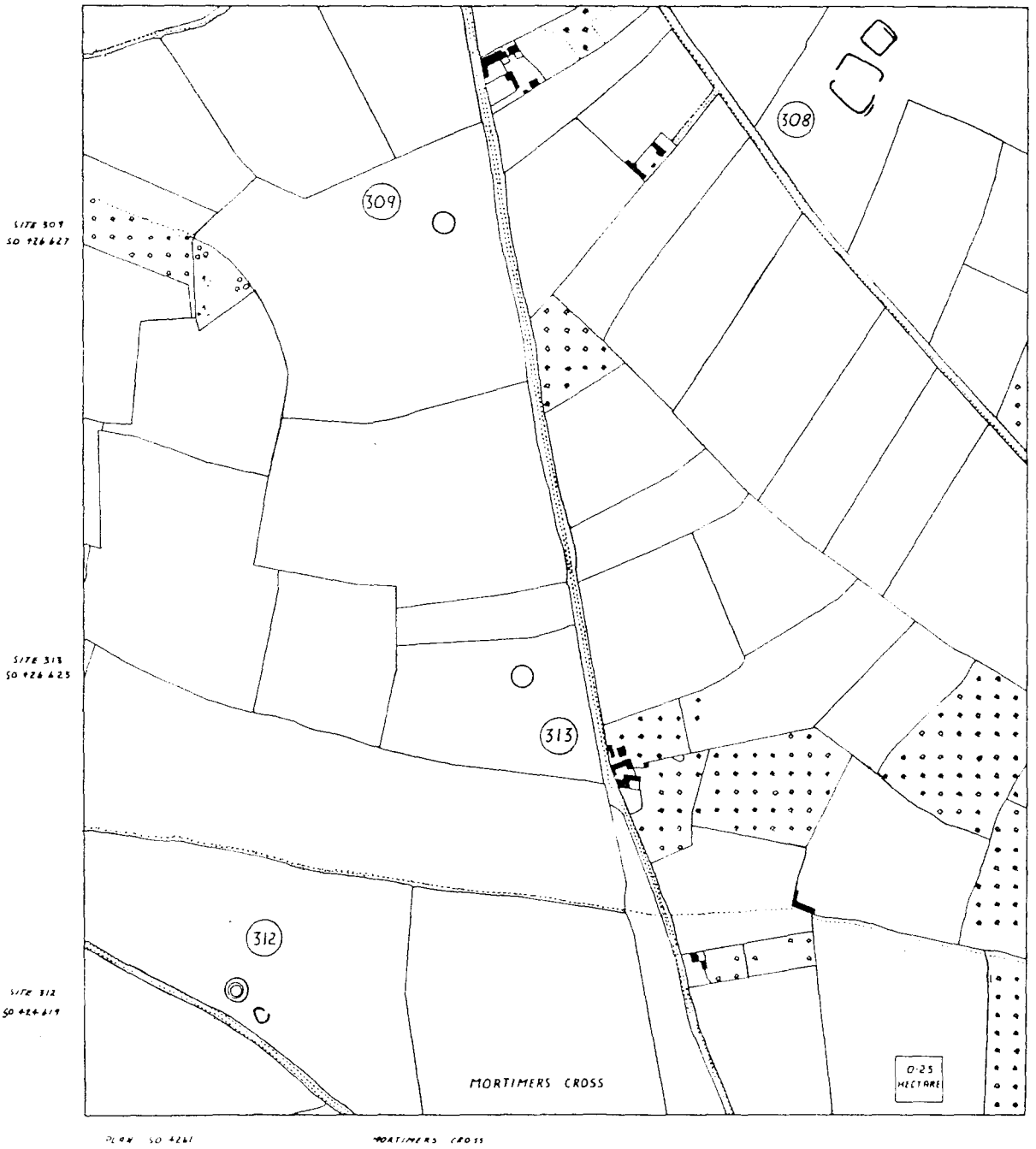
KINGSLAND

SITE 311 SO 447 618

FIG. A114

PLAN 50 422

SITE 308 50 450 429



PLAN 50 426

MORTIMERS CROSS

FIG. A115

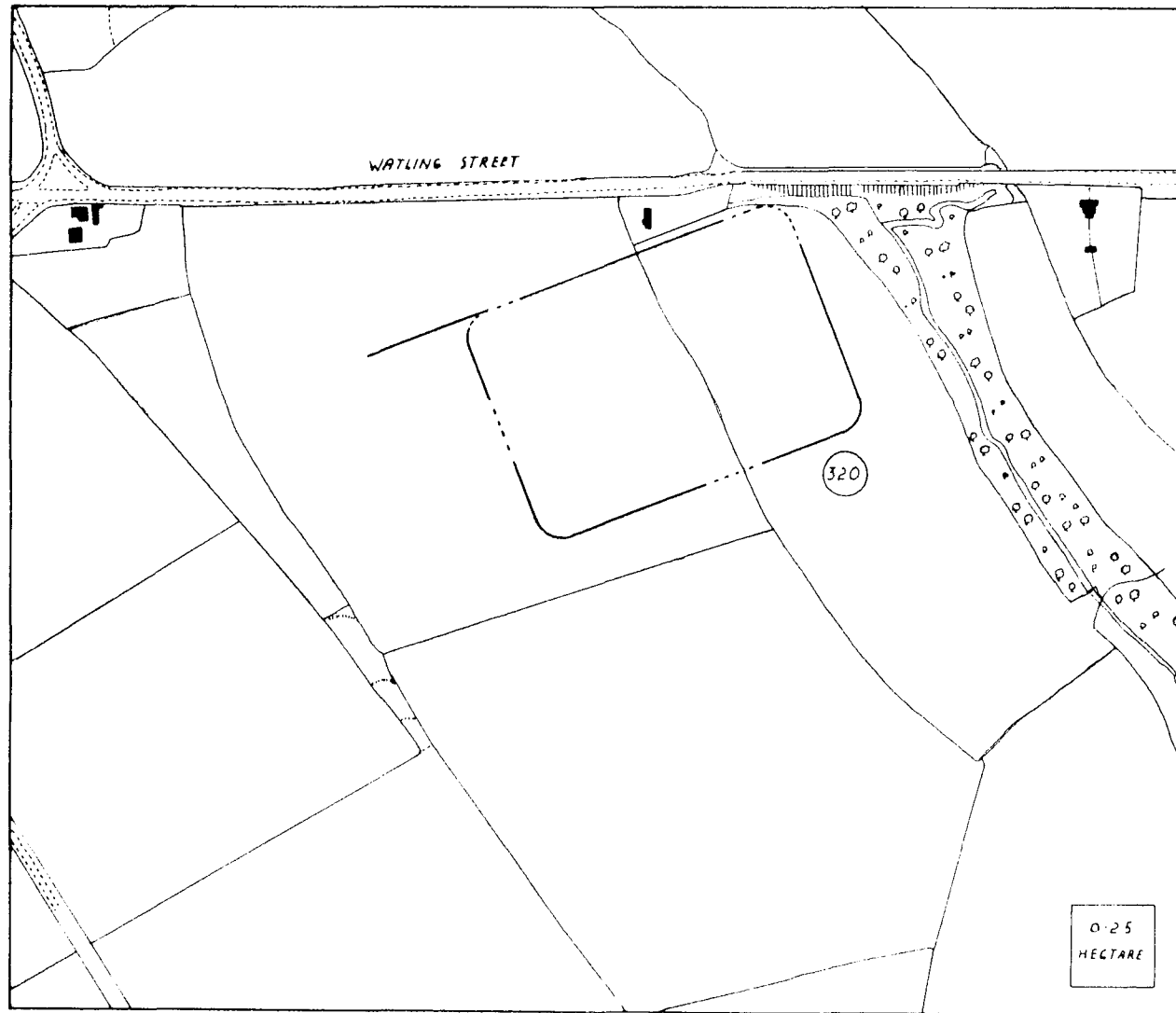


FIG. A11B

PLAN SJ 7710-7810

BURLINGTON FARM

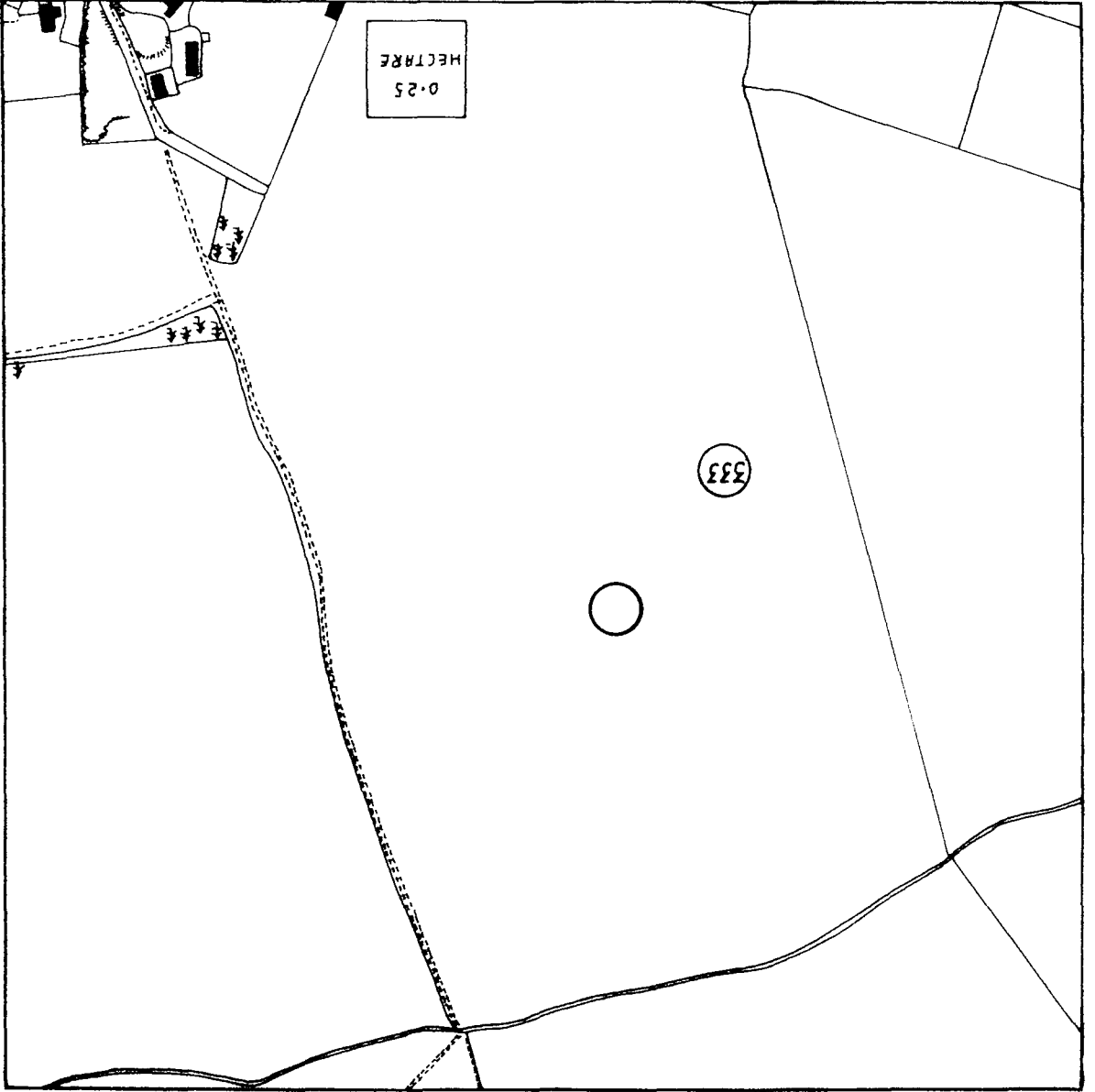
R. TEMP. LAMP SJ 778 108

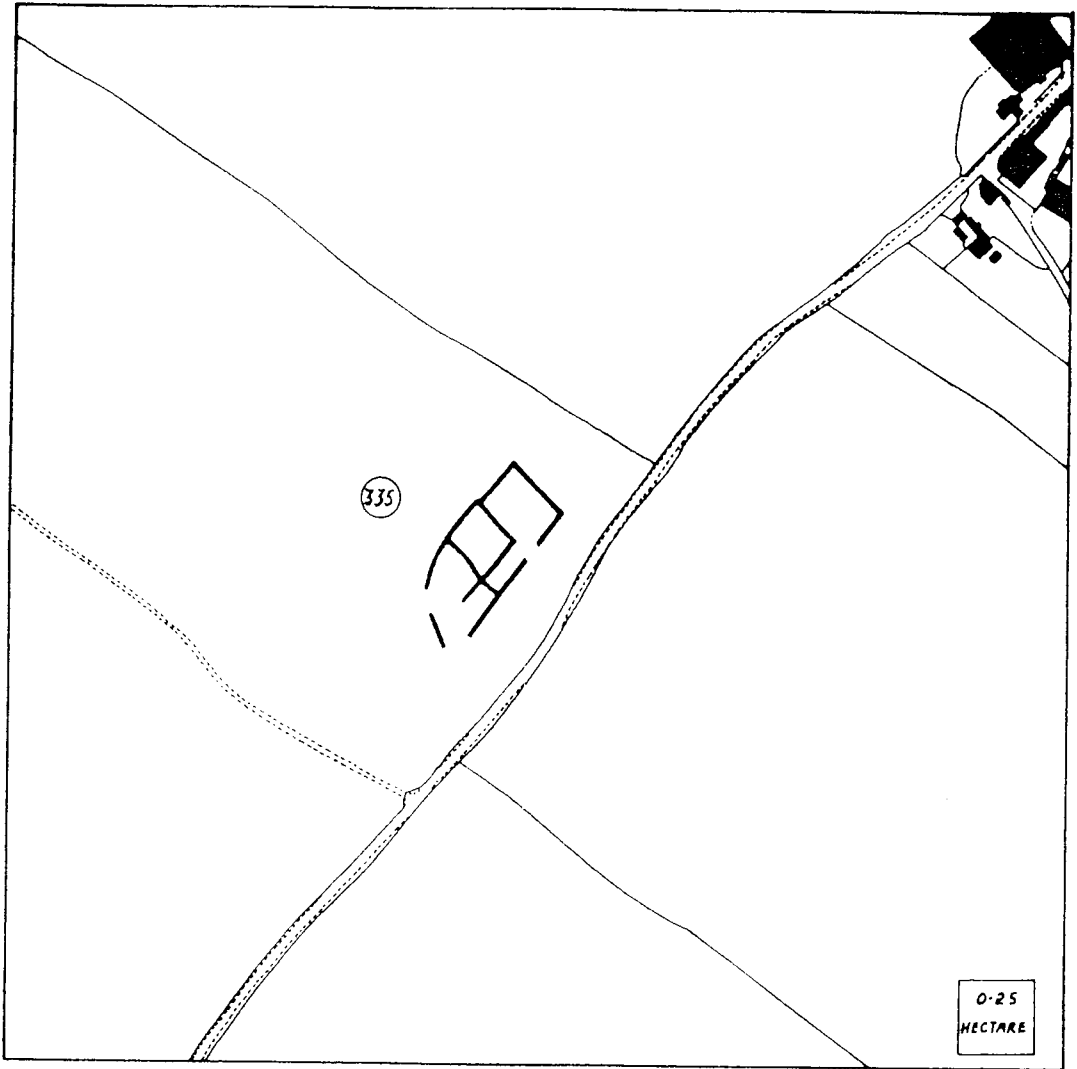
SITE 320



FIG. A117

SUGDON SITE 333 ST 601 152 PLAN 535915-6015



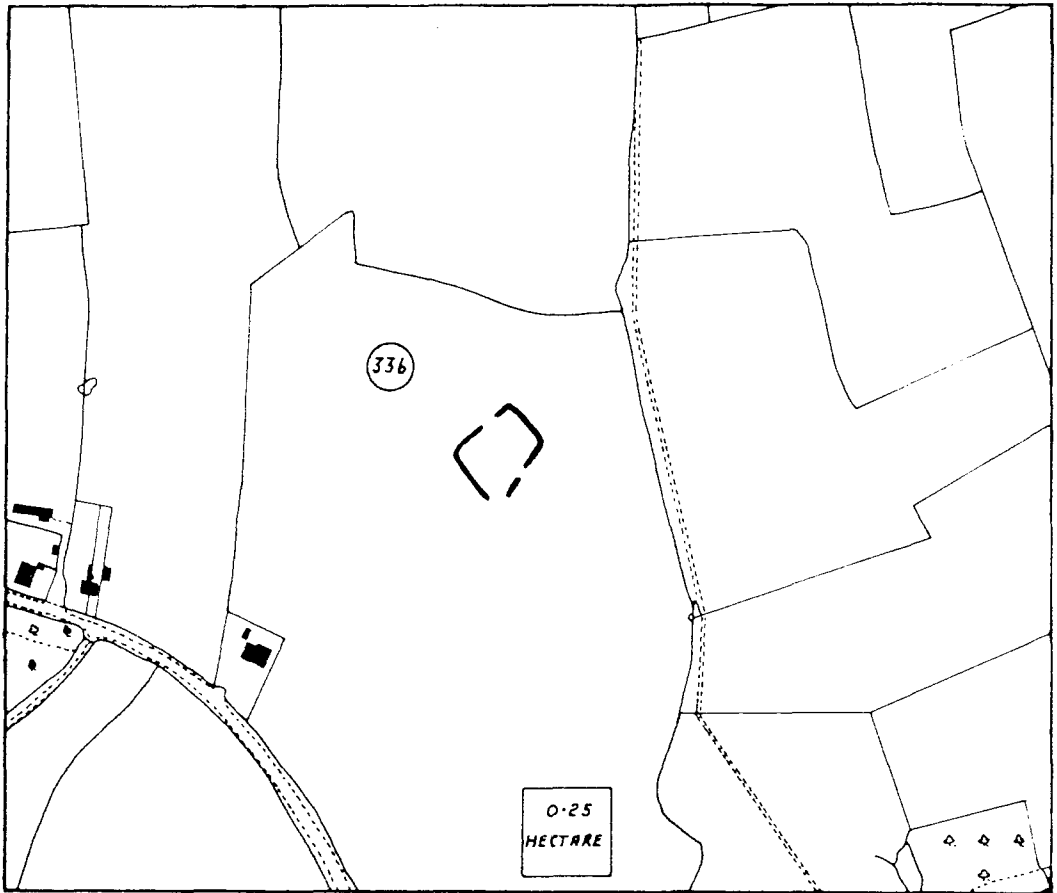


PLAN SO 5793

BROCKTON

SITE 335 SO 574 954

FIG. A118



PLAN  
SO 7832 - 7952

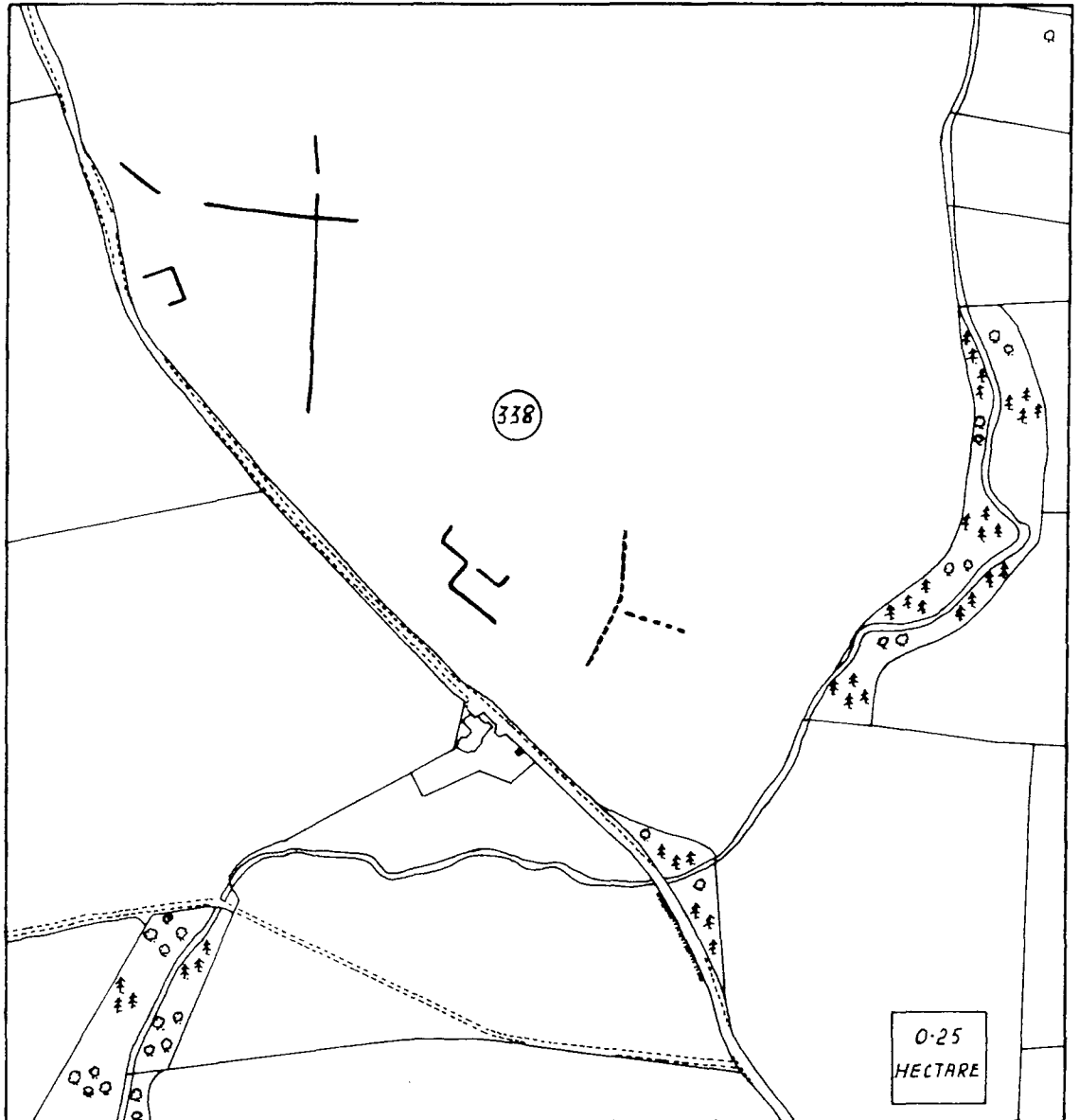
PENDOCK

SITE 336

SO 790 326

FIG. A 119

PLAN SJ 4220



YEATON

SITE 338

SJ 431 199 PLAN SJ 4219

FIG. A120

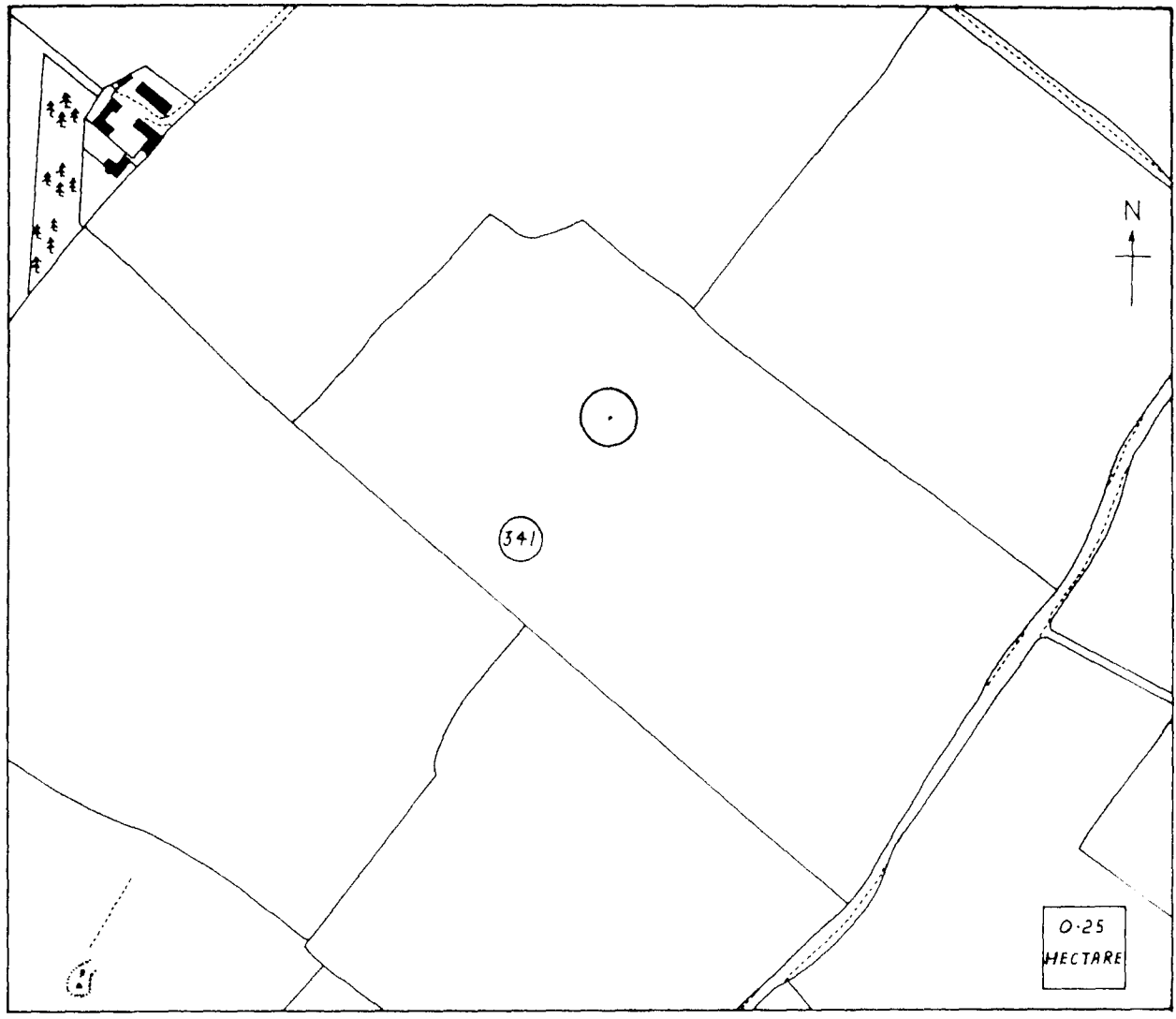


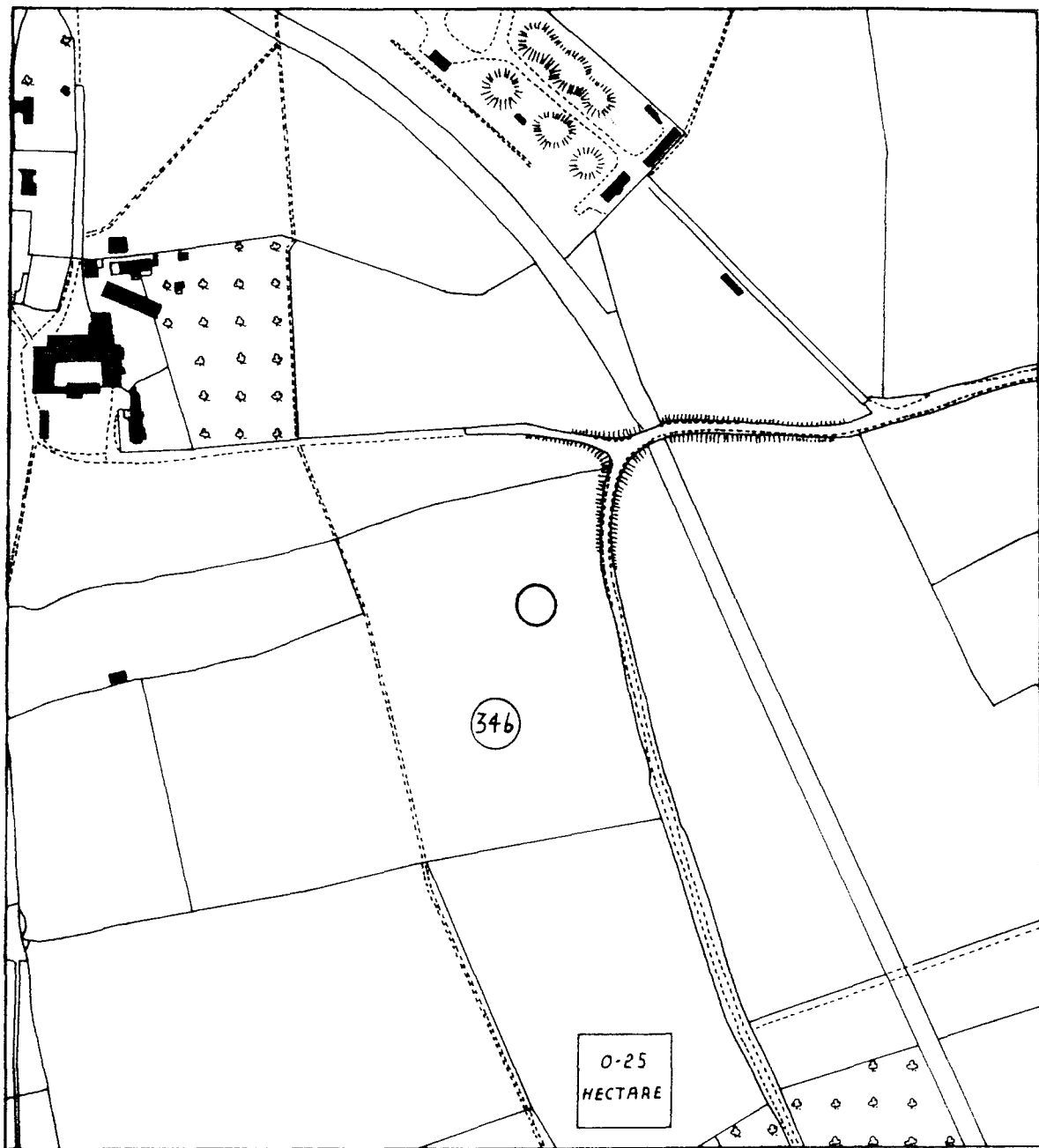
FIG. A121

PLAN SD 5895

BURTON

SITE 341

SD 587957



PLAN  
SD 8638

SAXONS LODE

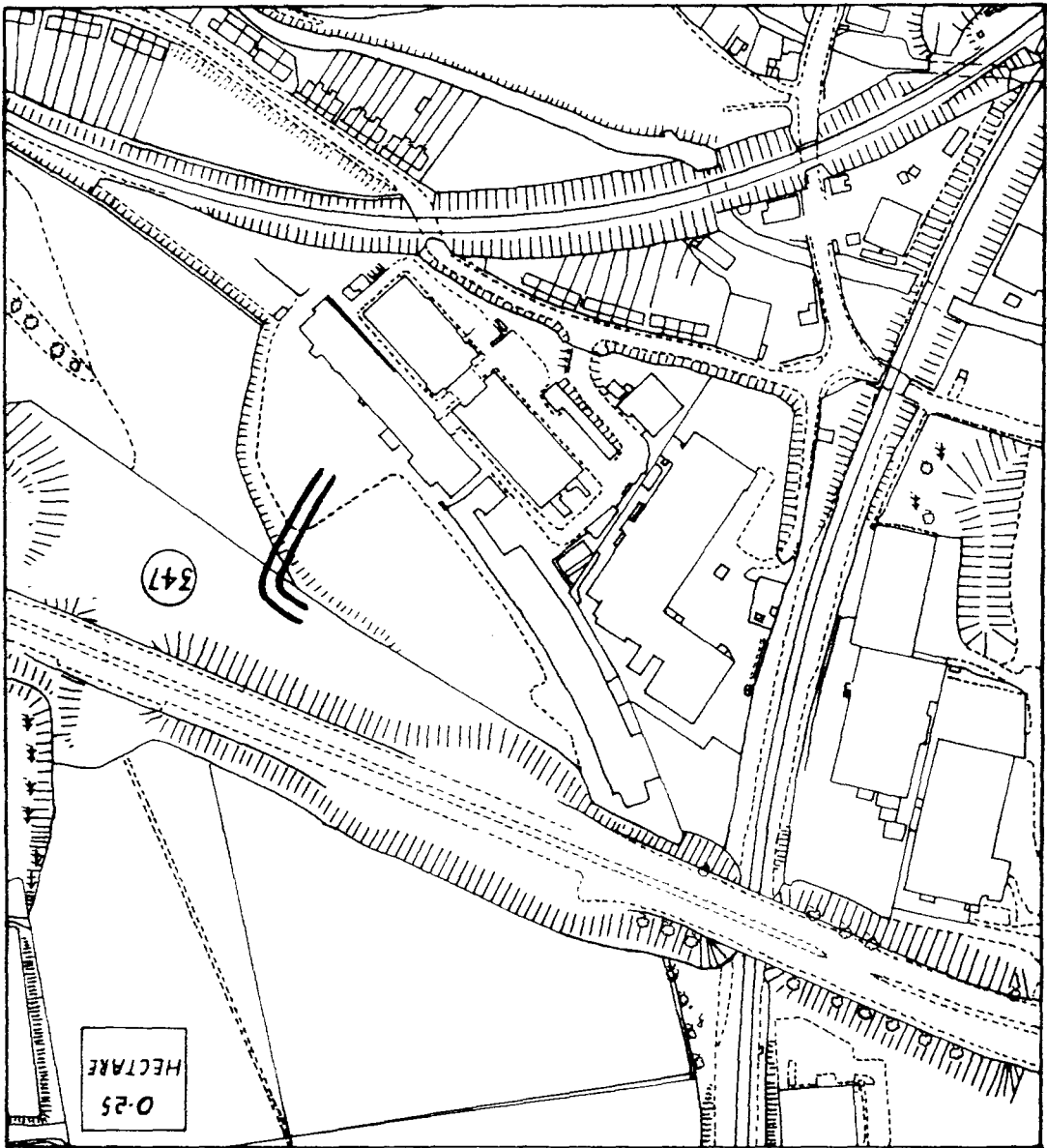
SITE 346

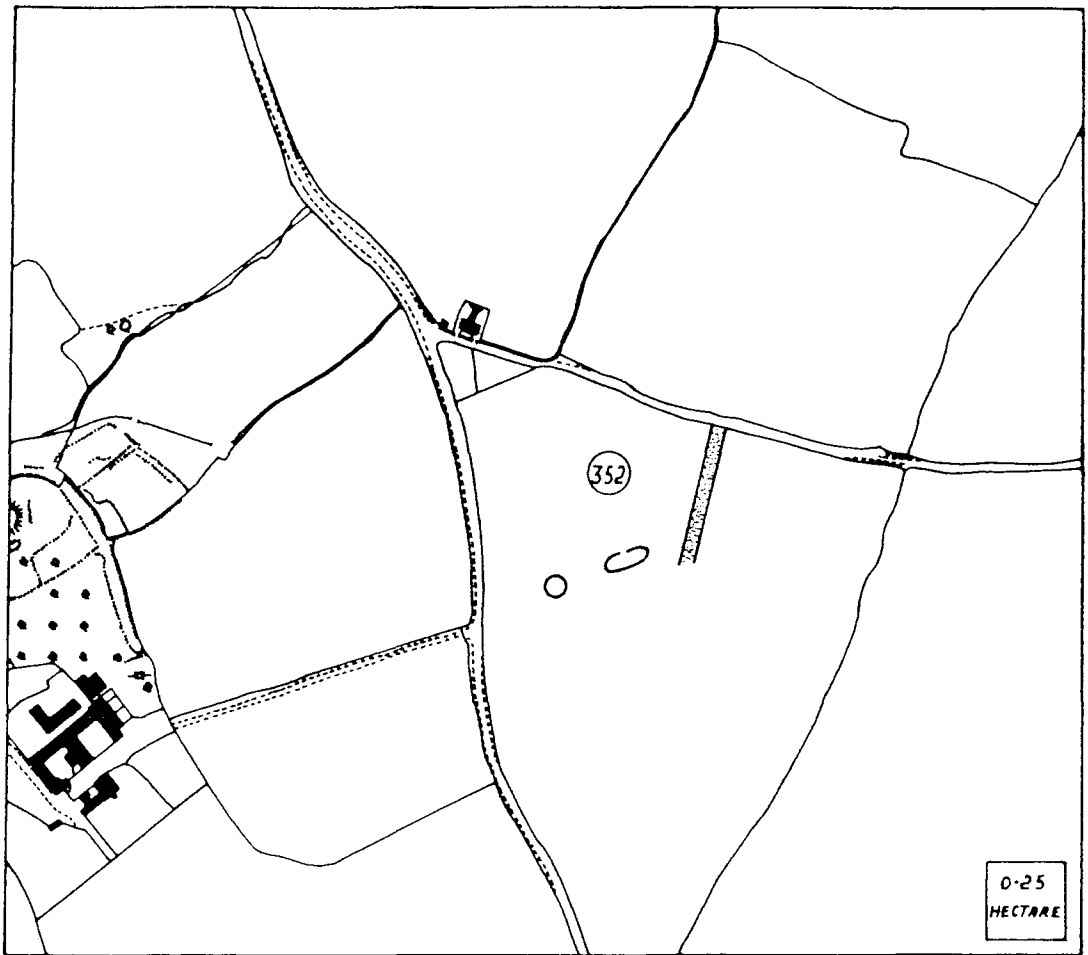
SD 866 387

FIG. A122

FIG. A123

PLAN 50 8963 - 8964 DROITWICH SITE 347 50 898 638





PLAN SO 3770

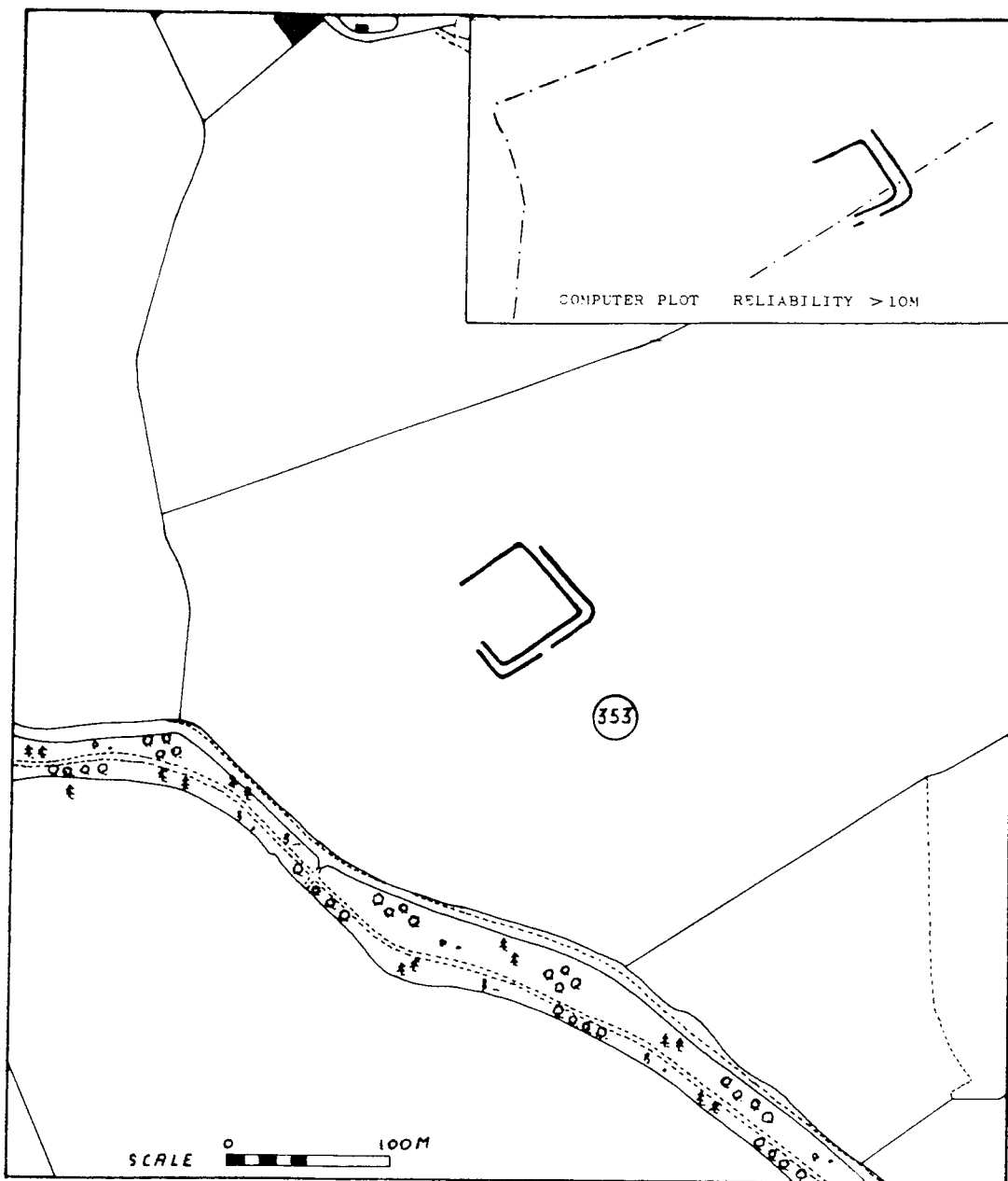
LETON

SITE 352

SO 373 704

FIG. A124



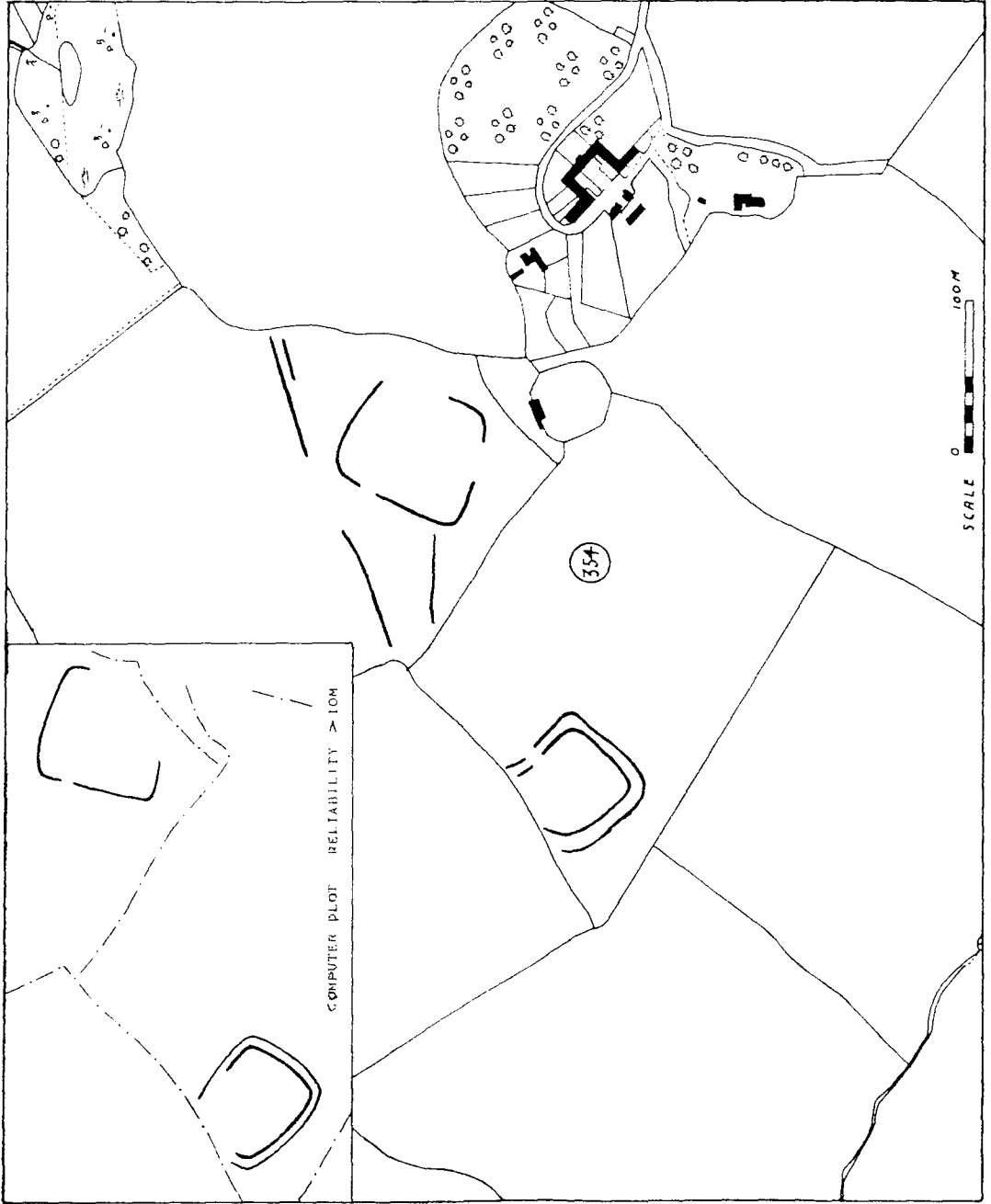


PLAN SJ 5+02

EVENWOOD COMMON

SITE 353 SJ 5+3 023

FIG. A 125



PLAN SJ 4408-4708      LYTHWOOD HALL      SITE 354      SJ 467 DB6

FIG. A 126