UNIVERSITY OF SOUTHAMPTON

MEDIEVAL AND LATER CERAMIC PRODUCTION AND DISTRIBUTION IN SOUTH-EAST ENGLAND

A study in ceramic archaeology and historical geography

Anthony D. F. Streeten

Volume 3

(Master)

10. GAZETTEER : CONSUMER SITES

10 GAZETTEER: 'CONSUMER' SITES

10.1 Introduction

The gazetteer of 'consumer' sites is intended as a guide to known collections of medieval pottery and a selection of the later material found in South-East England. The list should be used in conjunction with the gazetteer of production centres (Section 9.1) because the distinction between 'production' sites and 'consumer' sites is seldom clearly defined. 'Alien' pottery has been found at many production centres, and those sites at which significant quantities of this material have been recovered are included in both gazetteers. The sixteenth-century kiln excavated at Lower Parrock, Hartfield is a good example, included both for its contribution to knowledge of pottery production (Section 9.1.6, no. 443) and for the recovery of local late medieval wares and sixteenth-century imports (Section 10.2.5, no. 1231).

Entries in the gazetteer range from isolated finds to stratified sequences derived from large excavations, and the information includes both published and unpublished material. The methods adopted for collection and evaluation of the data are outlined in Section 2.5. The principal national and county journals have been searched for Kent, Surrey and Sussex, and recorded information includes those parts of the historic counties of Kent and Surrey now subsumed within Greater London. Sites in Hampshire have been included *ad hoc* only where information is relevant to the study of medieval ceramics in the other three counties. Sites represented among material in most of the museum collections in Kent and Sussex have been included, but few unpublished collections from Surrey have been examined.

Bibliographical entries include information available up to the autumn of 1984. Generally, therefore, national and county periodicals including the issue for 1983 have been searched, whereas information from more recent issues of serial publications such as the *Kent Archaeological Review* and the *London Archaeologist* is also included. Some local periodicals such as the *Proceedings of the Croydon Natural History and Scientific Society* were searched in 1976-77 and have not been examined subsequently. However, significant discoveries reported locally are also likely to have been noted in the county journals, and important sites are therefore unlikely to have

been missed.

Like the gazetteer of production centres, the lists of 'consumer' sites are arranged according to post-1974 county boundaries. Within these areas, the sites are listed alphabetically by civil parish or by larger district units (e.g. Worthing) where there is no subdivision into civil parishes. Nevertheless, in order to identify sites by their generally accepted names, it has proved expedient to list certain places in Surrey alphabetically, rather than to group them under the large post-1974 districts on the fringes of Greater London (e.g. Elmbridge). A consistent policy has been adopted for the gazetteer of production centres (Section 9.1.1). Site names are shown in Column 1 of the table and the location (civil parish or district etc.) appears in Column 2.

Sites can be located on a map using information in Columns 3 and 4. 6- or 8-figure National Grid References (Column 3) are included where published information is available; otherwise the general location is defined by a 4-figure grid reference, usually obtained from the Bartholomew Gazetteer of Great Britain (Mason 1977). Reference numbers in Column 4 of the table appear on the location maps (Figs. 10.1-8) unless the town or village is identified on the map by its initial letter. The same numbers also provide a means of cross-reference with more detailed information in the archive files (Fig. 2.9).

Codes signifying an evaluation of the data by period appear in Columns 5 to 16. Chronological divisions are as follows:

5 Tenth/early eleventh century
6 Mid-/late eleventh century
7 Early/mid-twelfth century
8 Late twelfth/early thirteenth century
9 Mid-thirteenth/mid-fourteenth century
10 Late fourteenth/mid-fifteenth century
11 Late fifteenth/early to mid-sixteenth century
12 Late sixteenth/early seventeenth century
13 Mid/late seventeenth century
14 Post-1700
15 Not specified (medieval)
16 Not specified (post-medieval)

These periods are the same as those adopted for evaluation of the evidence for pottery manufacture (Section 2.4) and they have been selected to correspond with broad trends in the ceramic development of

the region. Moreover, certain divisions correspond with documented sequences recurring at several sites, notably post-Conquest horizons at mid-/late eleventh century castles; similar horizons associated with military works attributed to the reign of Stephen in the twelfth century; and dissolution debris occurring on monastic sites in the early/mid-sixteenth century.

Evaluation of the data for each period is based on criteria set out in Section 2.5, and this information has been used to compile the period maps (Figs. 2.14-22). Each period represented among a ceramic assemblage has been assigned a two-letter code. The first character denotes the type of site (A-K), while the second character signifies an evaluation of the ceramic evidence (T-Z). Types of site have been recorded as follows:

A Cathedral; ecclesiastical palace
B Church; chapel
C Monastic establishment
D Royal palace
E Castle; fortification
F Moated site; manor; country house
G Town
H Village; hamlet
I Farm; isolated rural scatter
J Industrial site
K Not known/other

These categories are similar to the classification adopted for many years in the annual summaries of fieldwork published in Medieval Archaeology and Post-Medieval Archaeology. Broad divisions such as these may be inappropriate for the precise identification of site functions, but they do offer a viable means of differentiating ceramic assemblages. Moreover, the categories adopted here are compatible with those used for compilation of the Medieval Pottery Research Group Bibliography.

The ceramic evidence from these sites is classified as follows:

T Stratified group (examined)
V Stratified group (published; not examined)
W Reliable group (examined)
X Reliable group (published; not examined)
Y Small group; casual find
Z Unpublished material; not examined

Definitions are given in Section 2.4, but it should be stressed here that 'published' material refers only to definitive pottery reports - whether printed or appearing on microfiche. Thus, many of the sites are mentioned in published summaries but for the purposes of classification they are deemed 'unpublished' until the 'final' report has appeared. In a growing number of cases, however, it has become necessary to extend the defintion of 'publication' to include printed synopses relating to recognised information archives. Examples of this occur among small excavations conducted by the Canterbury Archaeological Trust and similar organisations.

Not all of the assemblages have been coded, but revisions to the list can be made using the defined criteria as more information becomes available. In cases where published references concerning the amount of pottery are unclear, these assemblages have been classified as 'small groups' in the belief that it is more appropriate to under-value the significance of a collection than to over-estimate its reliability. In their present form, therefore, the lists are likely to under-estimate the number of 'reliable groups'. Likewise, the symbol '-' has been adopted when pottery can be inferred from the account of an excavation (e.g. '14th-century ditch fill'), but where there is no specific reference to medieval ceramics. These sites have not, however, been plotted on the period maps (Figs. 2.14-22).

The intention when compiling the gazetteer has been to list <u>all</u> known collections of medieval pottery irrespective of their size or significance. A small proportion of these has been examined in detail and an even smaller number have been selected for thin-section analysis. Nevertheless, evaluation of all the available data is intended to enable informed assessment of research priorities on a geographical and chronological basis. The adoption of two-letter codes in pre-determined information categories offers the potential for computerisation.

The source of information used to evaluate the ceramic assemblages is shown in Column 17 of the county tables. Space does not permit the inclusion of both publication and museum details for each entry; this is included in a separate archive retained by the writer (Fig. 2.9). Priority on the table has been accorded to any form of published reference - whether a definitive pottery report or a short excavation summary. In the case of specialist reports, the name of the specialist contributor rather than the author of the excavation report is cited. Published references usually give details either of

the location of the finds or of the organisation responsible for the fieldwork. These sources appear in the bibliography (Section 14). Unpublished material, however, is identified on the tables by the relevant museum accession number (if known) or by the name of an individual fieldworker in whose custody the material remains. Double entries apply to the small number of instances when a private collection is known to have been passed to a museum since the material was examined.

The gazetteers have been compiled using diverse sources, yet this cannot be considered as a definitive catalogue. Information about sites and collections of medieval ceramics which have been omitted will be gratefully received.

10.2 GAZETTEER OF 'CONSUMER' SITES

The tables are arranged alphabetically within post-1974 counties. The key map (Fig. 10.1) indicates the coverage of each area at a larger scale (Figs. 10.2-8).

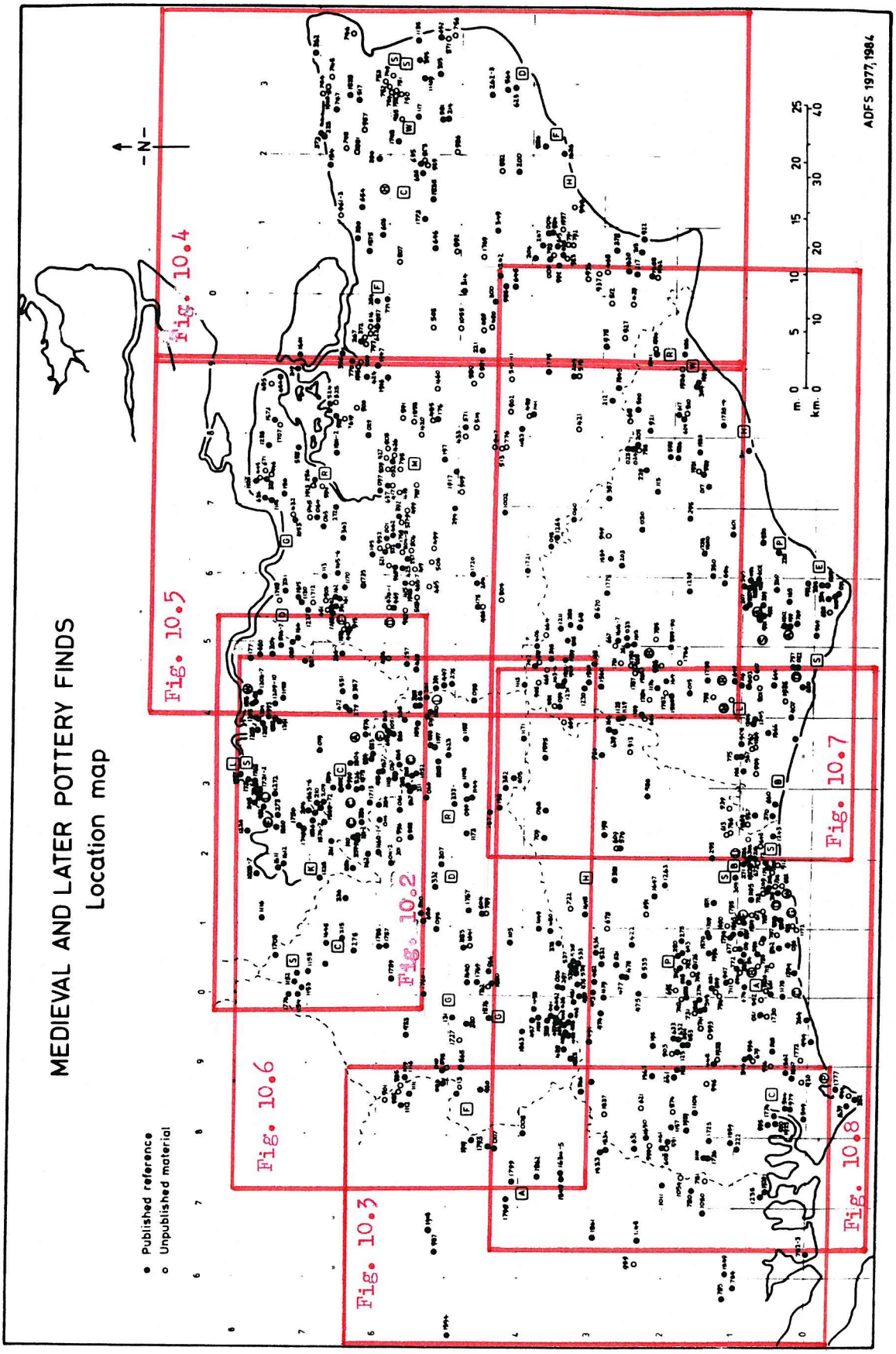

Fig. 10.1 Medieval and later ceramics from 'consumer' sites in South-East England: key map

10.2.1 GAZETTEER OF CONSUMER SITES: GREATER LONDON (south of Thames)

Key to columns

1	Site name	5	C10th/e.C11th	9	m.C13th/m.C14th	13	m./l.C17th	17	Publication/ reference
2	Location	6	m./l.C1 th	10	l.C14th/m.C15th	14	post-1700		
3	National Grid Reference	7	e./m.C12th	11	l.C15th/e.-m.C16th	15	Not specified (medieval)		
4	Reference no.	8	l.C12th/e.C13th	12	l.C16th/e.C17th	16	Not specified (post-medieval)		

1	2	3	4	5	6	7	8	9	10	11	12	13	14	15	16	17
Baldwyns, Bexley	BEXLEY	TQ 5047 7253	0020									JY	JY	JY		Dale 1974
Cray House, Bexley	BEXLEY	TQ 497 735	0546					HV								Wilson & Hurst 1958, 209 Tester et al. 1959 Grove 1963a, 189
Cray Valley	BEXLEY	TQ 49 73	1117				IW	IW								Dartford Mus. Box 40-41
Mount Culver Estate, Foots Cray	BEXLEY	TQ 47 70	0887													Greenfield 1936, 253
Lesnes Abbey	BEXLEY	TQ 478 788	0177					CW								Wilson & Hurst 1957, 152 Dunning 1961a, 1-12
Ruxley Church	BEXLEY	TQ 4853 7024	0650		B-	B-	B-	B-	B-							Tester 1968
St. Mary's Church, Bexley	BEXLEY	TQ 486 752	0304						BY							Tester 1956, 260-261
Woodbine Cottage, N. Cray Road	BEXLEY	TQ 488 7229	0547					HY	HY	HY	HY					Jones 1969-70, 5 ibid. 1977a; 193
South Norwood, Beckenham	BROMLEY	TQ 354 684	0019					FX								Thornhill 1973 ibid. 1975, 150-154
Holwood, Keston	BROMLEY	TQ 42 63	0357											JY		Philp 1982
Keston Church, Keston	BROMLEY	TQ 413 647	0472					BY	BY	BY	BY					Jackson & Piercy Fox 1951
Stockwell College	BROMLEY	TQ 40 69	0551					AY								Mynott 1968
Barkhart Manor, Orpington	BROMLEY	TQ 46 65	0366					JY		FY	FY	FY	FY			Parsons 1967, 10
The Priory, Orpington	BROMLEY	TQ 46 65	0367					BY	BY	BY						Parsons 1967, 10 ibid. 1970
Nash Farm, West Wickham	BROMLEY	TQ 408 643	0279					IV								Philp 1972
Barn Croft, Addington	CROYDON	TQ 370 637	0971	HY	HY	HY	HY	HY	HY	HY	HY	HY	HY			Richardson 1981, 46
Church Meadow, Addington	CROYDON	TQ 372 639	0002			HY	HY	HY								Thornhill 1972 Webster & Cherry 1972, 205 ibid. 1974, 218

1	2	3	4	5	6	7	8	9	10	11	12	13	14	15	16	17
Featherbed Lane, Addington	CROYDON	TQ 373 624	0974					HZ								Richardson 1978, 160 Webster & Cherry 1978, 185 Bird et al. 1980, 244
Golf Course, Addington	CROYDON	TQ 365 644	0296											HZ		Davies 1973, 72
Lodge Lane, Addington	CROYDON	TQ 37 64	0790					HW	HY							Croydon Natur. Hist. Sci. Soc. Thornhill 1977
Lower Farm, Addington	CROYDON	TQ 370 639	0970 1119					IZ								Webster & Cherry 1977, 257 Bird et al. 1980, 244
St. John the Evangelist, Coulsdon	CROYDON	TQ 31 58	1115					BY								Ketteringham 1977a
113 Waddington Avenue,	CROYDON	TQ 318 655	0067 0868					FZ	FZ	FZ	FZ	FZ	FZ			Farley n.d., 26 Bourne Soc. Bull. 66 Anon 1973c
Archiepiscopal Palace (Parish Church Primary School), Croydon	CROYDON	TQ 32 655	0069				AW	AW	AW	AW	AW	AW				Drewett 1971 Cherry 1972, 212 Drewett 1974a, 27-39
72-74 Church Street, Croydon	CROYDON	TQ 320 656	0070											GZ	GZ	Lacy 1975
Park Hill Road, Croydon	CROYDON	TQ 332 647	1804									IY				Richardson 1984, 386
2 Rectory Grove, Croydon	CROYDON	TQ 318 655	0071			GX	GX	GX	GX	GX	GX	GX	GX			Drewett 1970a, 206 Drewett 1970b, 105 Wilson & Moorhouse 1971, 156 Drewett 1974a, 13-24
Scarbrook Road, Croydon	CROYDON	TQ 321 652	1122											GY	GY	Drewett 1970a, 206
Rear of 53/55 Stanhope Road, Croydon	CROYDON	TQ 330 653	1123	GY												Richardson 1982, 163
Surrey Street, Croydon	CROYDON	TQ 325 655	0072						GY			GY				Horne 1968, 122
Whitgift Hospital, Croydon	CROYDON	TQ 323 656	1120 1121					GZ	GZ	GZ						Richardson 1980, 385 ibid. 1981, 46 ibid. 1982, 163
Watendone Manor, Croydon	CROYDON	TQ 32 594	0167			FX	FX	FX				FX				Saaler 1967 ibid. 1968 Wilson & Hurst 1967, 283 Horne 1968, 118 Turner 1973
Marden, Sanderstead	CROYDON	TQ 33 60	0918													Little 1963a
Sanderstead Court, Sanderstead	CROYDON	TQ 3420 6148	1625					FY								Rudling 1980a
Sanderstead Court, Sanderstead	CROYDON	TQ 343 614	0883					FY								Little 1963a, 14 Farley n.d., 38

1	2	3	4	5	6	7	8	9	10	11	12	13	14	15	16	17
Sanderstead Pond, Sanderstead	CROYDON	TQ 34 614	0883					IY								Little 1963a, 14 Farley n.d., 39
Charlton Village	GREENWICH	TQ 416 778	0051						HY	HY	HY					Jones 1971, 98 Bloice 1973, 41 Cherry 1973, 106-107
The Village, Charlton	GREENWICH	TQ 416 779	1056									IY	IY			Hurst 1969, 195
Eltham Place	GREENWICH	TQ 424 740	1158							DZ						Woods 1976b Cherry 1977, 95 Webster & Cherry 1977, 229 Woods 1977b Cherry 1978a, 116 Richardson 1978, 160 Webster & Cherry 1978, 164 Richardson 1979, 263 Richardson 1980, 386 Woods 1982
Froyle Road	GREENWICH	TQ 396 778	1203						HZ	HZ	HZ	HZ				Moorhouse 1971a, 207 Wilson & Moorhouse 1971, 163
Maze Hill Station	GREENWICH	TQ 391 778	1204				HZ	HZ	HZ	HZ	HZ	HZ	HZ			Richardson 1979, 262
Middle Park Avenue	GREENWICH	TQ 39 77	1210													Bloice 1973, 41
Middle Park Farmhouse	GREENWICH	TQ 4153 7508	1209								IY					Jones 1977b
Old Observatory	GREENWICH	TQ 389 773	1208								HY	HY	HY			Hurst 1969, 193
Royal Dockyard	GREENWICH	TQ 43 78	1765								JX					Courtney 1974 ibid. 1975 Pryor & Blockley 1978, 84
Royal Naval College	GREENWICH	TQ 386 780	1205							DZ	DZ	DZ				Dixon 1971, 219-221 Wilson & Moorhouse 1971, 158 Cherry 1972, 214
Shooters Hill	GREENWICH	TQ 4358 7648	1206													Jones 1977b, 224
Memorial Hospital, Shooters Hill	GREENWICH	TQ 436 765	1207						GY	GY	GY	GY				Richardson 1979, 263
St. Mary's Church, Woolwich	GREENWICH	TQ 431 792	0285					BY			BY					Philp 1971a Jones 1971 ibid. 1973
Woolwich Ferry Approach	GREENWICH	TQ 433 793	0967								JX	JX	KY			Pandrich 1976 Robinson 1977 Pryor & Blockley 1978
53-55 Fulham High St., Fulham	HAMMERSMITH	TQ 24 76	1225					GY								Richardson 1982, 164

1	2	3	4	5	6	7	8	9	10	11	12	13	14	15	16	17
Arundel House, Fulham Road, Fulham	HAMMERSMITH	TQ 24 76	1183													Richardson 1980
17 High Street, Fulham	HAMMERSMITH	TQ 24 76	1821									HZ		HZ		Richardson 1983b, 288
King's Head, High Street, Fulham	HAMMERSMITH	TQ 2430 7626	1185													Bloice 1975, 257
Fulham Memorial Gardens, Fulham	HAMMERSMITH	TQ 243 759	1189							HY	HY					Canvin n.d., 17
Fulham Palace, Fulham	HAMMERSMITH	TQ 2402 7613	1180				DZ	DZ	DZ	DZ	DZ					Richardson 1979, 263
Fulham Palace Allotments, Fulham	HAMMERSMITH	TQ 242 763	1190									DY				Canvin n.d., 18
Fulham Palace Road	HAMMERSMITH	TQ 24 76	1179											IY		Bloice 1974, 134
Landridge Road, Fulham	HAMMERSMITH	TQ 2442 7625	1184					IY	IY	IY						Bloice 1975, 257
New King's Road, Fulham	HAMMERSMITH	TQ 24 76	1187													Canvin n.d., 16
421 New King's Road, Fulham	HAMMERSMITH	TQ 245 760	1186													Canvin n.d., 14-15
'Philip & Tracey', New King's Road, Fulham	HAMMERSMITH	TQ 245 760	1188													Canvin n.d., 2-13
Oxberry Avenue, Fulham	HAMMERSMITH	TQ 2438 7637	1181											IY		Richardson 1977, 37
Swan Wharf, Fulham	HAMMERSMITH	TQ 243 758	1191									IY				Canvin n.d., 18
King Street, Hammersmith	HAMMERSMITH	TQ 231 786	1226								GY					
Cranford Park	HOUNSLOW	TQ 10 77	1116				FZ	FZ	FZ	FZ	FZ	FZ	FZ			Lancaster 1974
136 High Street, Brentford	HOUNSLOW	TQ 1748 7730	1005								HX					Canham 1978, 22-23
141-147 High Street, Brentford	HOUNSLOW	TQ 1735 7725	1003				HY	HX				HX				Canham 1978, 17-19
181-189 High Street, Brentford	HOUNSLOW	TQ 1789 7762	1007										HX			Canham 1978, 31
184-187 High Street, Brentford	HOUNSLOW	TQ 1740 7733	1004											HX		Canham 1978, 19-22
233-246 High Street, Brentford	HOUNSLOW	TQ 1780 7750	1006					HX								Canham 1978, 24-31
Church Fields, Chessington	KINGSTON-UPON-THAMES	TQ 1848 6357	0056											IY		Bishop 1967
Canbury Passage, Kingston	KINGSTON-UPON-THAMES	TQ 181 697	1261													Richardson 1981, 47
75 Eden Street, Kingston	KINGSTON-UPON-THAMES	TQ 1816 6920	1251					GY								Bird et al. 1980, 245
76 Eden Street, Kingston	KINGSTON-UPON-THAMES	TQ 182 692	1252	GZ	GZ	GZ	GZ									Nicholaysen 1980
Eden Walk, Kingston	KINGSTON-UPON-THAMES	TQ 180 691	0170			GZ		GZ								Webster & Cherry 1975, 248; 255
Eden Walk II, Kingston	KINGSTON-UPON-THAMES	TQ 180 691	1249		GZ	GZ	GZ	GZ	GZ	GZ						Richardson 1977, 38 Smith 1977
Eden Walk II, Kingston	KINGSTON-UPON-THAMES	TQ 180 691	1250		GZ	GZ	GZ	GZ	GZ	GZ						Bird et al 1980, 245 Hinton et al. 1977, n.p.

1	2	3	4	5	6	7	8	9	10	11	12	13	14	15	16	17
1a Fairfield, Kingston	KINGSTON-UPON-THAMES	TQ 182 691	1253						GZ						GZ	Bloice 1976, 371 Hinton et al. 1977, n.p. Richardson 1977, 38
30-32 High Street, Kingston	KINGSTON-UPON-THAMES	TQ 177 69	1825							GZ						Richardson 1984, 388
Old Bridge Street, Kingston	KINGSTON-UPON-THAMES	TQ 178 694	0171						GZ	GZ	GZ	GZ				Nelson 1974
Old Bridge Street, Kingston	KINGSTON-UPON-THAMES	TQ 177 694	1262				GZ				GZ					Richardson 1981, 47
Horsefair, Old Bridge Street, Kingston	KINGSTON-UPON-THAMES	TQ 178 694	1826				GZ	GZ			GZ					Nelson 1980 Youngs & Clarke 1981, 210-211 Nelson 1983 Richardson 1983b, 289
Guildhall Extension, St. James' Road, Kingston	KINGSTON-UPON-THAMES	TQ 180 691	1258					GZ	GZ							Cherry 1977, 92 Nelson et al. 1977, n.p. Richardson 1977, 38 Bird et. al. 1980, 245
1 Thames Street, Kingston	KINGSTON-UPON-THAMES	TQ 17 69	1247							GZ	GZ					Cherry 1972, 212
29 Thames Street, Kingston	KINGSTON-UPON-THAMES	TQ 178 693	1255 1256	GZ										GZ	GZ	Hinton et al. 1977, n.p. Richardson 1977, 38 Bird et. al. 1980, 245
The Grapesome, Kingston	KINGSTON-UPON-THAMES	TQ 17 69	1950													Dean 1977
29-31 Thames Street, Kingston	KINGSTON-UPON-THAMES	TQ 178 693	1257						GZ				GZ			Cherry 1977, 92 ibid. 1978a, 113-114 Webster & Cherry 1978, 149; 177
Union Street, Kingston	KINGSTON-UPON-THAMES	TQ 17 69	1246							GZ						
Vicarage Road, Kingston	KINGSTON-UPON-THAMES	TQ 178 694	1260								GZ	GZ				Cherry 1972, 212
Old Malden	KINGSTON-UPON-THAMES	TQ 21 66	0361			IY	IY	IY	IY	IY	IY					Carpenter 1949
Rectory Grove, Clapham	LAMBETH	TQ 2927 7588	1272					HZ	HZ							Cherry 1981, 229 Richardson 1981, 48 Youngs & Clark 1981, 173 Densem & Seeley 1982 Richardson 1982, 164 ibid. 1983b, 289
Campbell Building Site, Bayliss Road, Lambeth	LAMBETH	TQ 3134 7994	1827											IY		Richardson 1984, 388
Black Prince Road, Lambeth	LAMBETH	TQ 3074 7865	1271					GZ	GZ	GZ	GZ					Bird et al. 1980, 246
Flick Street, Lambeth	LAMBETH	TQ 307 781	1269					GY	GY	GY	GY					Densem 1979, 3-4 Bird et al. 1980, 246
Kennington Palace	LAMBETH	TQ 31 77	0356					DX	DX	DX						Dawson 1976b

1	2	3	4	5	6	7	8	9	10	11	12	13	14	15	16	17
Lambeth Palace	LAMBETH	TQ 3057 7906	1265		AZ	AZ	AZ								AZ	Densem 1981, 39-43 Youngs & Clark 1981, 173; 196
St. Mary's Church, Lambeth Road, Lambeth	LAMBETH	TQ 306 790	1270											BZ		Densem 1980 Webster & Cherry 1980, 246
126-162 Westminster Bridge Road, Lambeth	LAMBETH	TQ 313 794	1267											GZ		Richardson 1981, 48
Lower Marsh, Westminster Bridge Road, Lambeth	LAMBETH	TQ 3105 7955	1268		GZ	GZ	GZ	GZ								Richardson 1980, 387
St. Michael & All Angels, Blackheath Park	LEWISHAM	TQ 399 759	0993	GZ	GZ	GZ	GZ	GZ	GZ	GZ	GZ	GZ				Wilson & Hurst 1967, 298
Ladywell Sion House	LEWISHAM	TQ 38 75	1291			HZ				HZ						Bloice 1973, 41 ibid. 1974, 135
Manor House Library, Old Road, Lee	LEWISHAM	TQ 3935 7505	1832					HY	HY	HY	HY	HY	HY			Richardson 1984, 388
10 Church Path, Merton Park, Merton	MERTON	TQ 2504 6945	1836					HZ		HZ						Richardson 1983b, 280
Nr. Merton Priory, Merton	MERTON	TQ 2646 6986	0206				CW	CW	CW	CW						Wilson & Hurst 1965, 182 Turner 1967a
Merton Priory, Merton	MERTON	TQ 265 695	1565			CW	CW									McCracken 1977a Richardson 1977, 38 ibid. 1978, 161 Webster & Cherry 1978, 159-161 ibid. 1979, 252 Richardson 1979, 264 Adkins 1979a no. M46 Richardson 1983b, 290 ibid. 1984, 388
Mitcham Grove, Merton	MERTON	TQ 2706 1566	1566				HZ								HZ	Bloice 1975, 258 Bird 1977a, 285-286 Adkins 1979a, nos. M85; P85
Station Road (Merton Priory), Merton	MERTON	TQ 264 698	1563											CZ	CZ	Adkins 1979a, nos. M13; P93
Dunham House, Mitcham	MERTON	TQ 2774 6899	1571											KZ	KZ	Adkins 1979a, nos, M104; P104
Church Road, Hall Place, Lower Green, Mitcham	MERTON	TQ 2734 6860	0209											KZ		Montague 1968 Adkins 1979a, no. M40
346-8 London Road, Mitcham	MERTON	TQ 2748 6851	1569												KZ	Montague 1977b
Short Batsworth, Phipps Bridge, Mitcham	MERTON	TQ 2673 6918	1572													Turner 1967b Wilson & Hurst 1967, 271 Adkins 1979a, no. M25

1	2	3	4	5	6	7	8	9	10	11	12	13	14	15	16	17
Nr. Ravensbury Manor House, Ravensbury Park, Mitcham	MERTON	TQ 2665 6804	1570											KZ		Montague 1977a Adkins 1979a, nos. M86; P86
Wandle, Ravensbury Park, Mitcham	MERTON	TQ 267 680	1564												KZ	Adkins 1979a, P101
29 Upper Green, Mitcham	MERTON	TQ 2788 6898	0210											KZ		Montague 1971 Adkins 1979a, no. M21; P21
2 Glastonbury Road, Morden	MERTON	TQ 2555 6710	1575											KY		Adkins 1979a, no. M81
Morden Grange, Morden	MERTON	TQ 2617 6815	1576												KZ	Adkins 1979a, no. P103
School playing field, Lower Morden, Morden	MERTON	TQ 25 68	1574						IZ	IZ	IZ					Rudd 1979
St. Lawrence's Church, Morden	MERTON	TQ 250 675	1577				BZ									Rudd 1979 Bird et al. 1980, 246
28-31 High Street, Wimbledon	MERTON	TQ 239 710	1749							HZ	HZ	HZ	HZ			Richardson 1980, 387
St. Mary's Church, Wimbledon	MERTON	TQ 2449 7140	1750						HZ	HZ	HZ	HZ	HZ			Bloice 1976, 371 Richardson 1977, 38 Bird et al. 1980, 246
Hampton Court Palace	RICHMOND	TQ 366 865	1228													Batchelor 1977
Heron Court	RICHMOND	TQ 177 746	1611											HZ	HZ	Richardson 1982, 165
Richmond Palace	RICHMOND	TQ 17 74	1612					FX	DX	DX	DX	DX				Dixon 1975
	SOUTHWARK	TQ 31 79	1694								GY					Guildhall Museum 1908, 186 no. 143; pl.66 no.12
Champion Hill, Camberwell	SOUTHWARK	TQ 32 76	0555						GY							Mainwaring Johnston 1908
Arcadia Buildings, Southwark	SOUTHWARK	TQ 3252 7966	1652	GY			GZ	GZ	GZ	GZ						Dean 1979 Richardson 1979, 264 Bird et al. 1980, 247 Dean 1980
Bankside Power Station (1960), Southwark	SOUTHWARK	TQ 31 79	1653						GZ	GZ	GZ	GZ	GZ			Marsden 1971, 25-28
Bankside Power Station, Southwark	SOUTHWARK	TQ 320 805	1654					GZ	GZ	GZ						Hammerson 1979 Webster & Cherry 1979, 268 Bird et al. 1980, 248
Bermondsey Abbey	SOUTHWARK	TQ 334 805	1656											C-		Wilson & Hurst 1957, 152 ibid. 1964, 243
107-115 Borough High Street, Southwark	SOUTHWARK	TQ 3259 8005	1657								GZ	GZ	GZ	GZ		Richardson 1982, 165
106-114 Borough High Street, Southwark	SOUTHWARK	TQ 31 79	1658		GY					GX						Orton n.d. a

1	2	3	4	5	6	7	8	9	10	11	12	13	14	15	16	17
124 Borough High Street, Southwark	SOUTHWARK	TQ 31 79	1659					GZ								Richardson 1978, 162
175-177 Borough High Street, Southwark	SOUTHWARK	TQ 325 799	1660						GZ	GZ						Schaaf 1977
170-194 Borough High Street, Southwark	SOUTHWARK	TQ 3247 7982	1661										GZ			Cherry 1980 ,208 Schaaf 1980
199 Borough High Street, Southwark	SOUTHWARK	TQ 3252 7984	1662						GZ							Bloice 1975, 258 ibid. 1976, 372 Webster & Cherry 1976, 191 Murray & Schaaf 1977
199 Borough High Street, Southwark	SOUTHWARK	TQ 31 79	0384				GX	GX	GX							Turner 1971a Turner & Orton 1979
201-211 Borough High Street, Southwark	SOUTHWARK	TQ 31 79	1663					GX								Orton n.d. b, 128-149 Orton & Thorn n.d. Thorn n.d., 128-140
207-211 Borough High Street, Southwark	SOUTHWARK	TQ 31 79	1664					GY								Thorn & Thorn 1972
218-224 Borough High Street, Southwark	SOUTHWARK	TQ 2324 7966	1665										GZ			Ferretti 1980
223-237 Borough High Street, Southwark	SOUTHWARK	TQ 3241 7973	1666					GZ								Richardson 1982, 165
244-246 Borough High Street, Southwark	SOUTHWARK	TQ 3234 7967	1667					GX								Celoria & Thorn 1974
275-287 Borough High Street, Southwark	SOUTHWARK	TQ 31 79	1668							GZ						Marsden 1967
Bridge House, Southwark	SOUTHWARK	TQ 3273 8031	1669					GY								Bloice 1976, 372 Thorn 1976
Cottons Warf, Southwark	SOUTHWARK	TQ 3303 8031	1921											GZ		Richardson 1984
Guy's Hospital, Southwark	SOUTHWARK	TQ 31 79	1682							GX						Hurst 1968, 180-181 Moorhouse 1972, 177 Dawson 1979
Guy's Hospital (Area 7), Southwark	SOUTHWARK	TQ 327 801	1850											GZ		Richardson 1983b, 290
Harper Road, Southwark	SOUTHWARK	TQ 324 794	1670									GZ				Bird et al. 1980, 247
Hibernia Wharf, Southwark	SOUTHWARK	TQ 3256 8035	1689	GZ	GZ	GZ	GZ									Dennis 1980 Richardson 1980, 388 ibid. 1981, 49 Webster & Cherry 1980, 228 Youngs & Clark 1981, 211

1	2	3	4	5	6	7	8	9	10	11	12	13	14	15	16	17
Ingledew & Davenport	SOUTHWARK	TQ 31 79	1671					GX								Dunning 1959
129 Lambeth Road, Southwark	SOUTHWARK	TQ 306 789	1673									GZ	GZ			Cherry 1974, 125
186-196 Long Lane, Southwark	SOUTHWARK	TQ 3297 7952	1674		GZ				GZ				JY			Richardson 1981, 49
The Bonded Warehouse, Montague Close, Southwark	SOUTHWARK	TQ 31 79	1677				GX	GX		GX	GX	GX	GX			Orton n.d. c
Chaucer House, Pilgrimage Street, Southwark	SOUTHWARK	TQ 3266 7961	1678					GZ	GZ	GZ	GZ					Bloice 1976, 372 Ferretti et al. 1977 Richardson 1977, 39 Bird et al. 1980, 248
St. Mary Overie Priory, Southwark	SOUTHWARK	TQ 327 803	1679			C-	C-	C-	C-							Webster & Cherry 1973, 155
1-7 St. Thomas Street, Southwark	SOUTHWARK	TQ 31 79	1680		GX	GX	GX	GX	GX	GX	GX	GX	GX			Orton n.d. d
11-19 St. Thomas Street, Southwark	SOUTHWARK	TQ 328 802	1681	GZ	GZ	GZ	GZ									Cherry 1978a, 113 Bird et al. 1980, 248
4-26 St. Thomas Street, Southwark	SOUTHWARK	TQ 327 801	1851					GZ	GZ	GZ	GZ	GZ	GZ			Richardson 1983b, 290
18-20 St. Thomas Street, Southwark	SOUTHWARK	TQ 31 79	1685					GZ		GZ						Marsden 1971, 24
15-23 St. Thomas Street, Southwark	SOUTHWARK	TQ 3252 8011	1684		GZ	GZ	GZ	GZ			GZ					Youngs & Clark 1981, 211 Richardson 1982, 165 ibid. 1983b, 290 Richardson 1984, 389
Swan Street, Southwark	SOUTHWARK	TQ 31 79	1686					GZ								Medieval Catalogue 1940, 214
Chamberlains Wharf, Tooley Street, Southwark	SOUTHWARK	TQ 3294 8033	1852											GZ		Richardson 1984, 390
New Hibernia Wharf, Tooley Street, Southwark	SOUTHWARK	TQ 31 79	1688					GZ								Anon 1973b
Silvester Buildings, Tooley Street, Southwark	SOUTHWARK	TQ 325 797	1687											GZ		Richardson 1977, 39 Yule 1977 Bird et al. 1980, 247
Toppings Wharf, Tooley Street, Southwark	SOUTHWARK	TQ 328 803	1690		GV	GV	GV	GV	GV	GV						Sheldon 1971 Wilson & Moorhouse 1971, 155 Orton et al. 1974
Tooley Street, Southwark	SOUTHWARK	TQ 328 803 330 820	1691		G-	G-	G-	G-	G-							Webster & Cherry 1976, 190-191
Wilson's Wharf, Southwark	SOUTHWARK	TQ 3318 8028	1692											G-		Richardson 1979, 264
Winchester Palace, Southwark	SOUTHWARK	TQ 325 803	1693					GY	GY	GY						Wilson & Hurst 1964, 248

1	2	3	4	5	6	7	8	9	10	11	12	13	14	15	16	17
Winchester Palace (Pickford C & D), Southwark	SOUTHWARK	TQ 3259 8042	1856			AZ	AZ	AZ								Richardson 1984, 389
Winchester palace (Stave & Rosing), Southwark	SOUTHWARK	TQ 3260 8035	1853	GZ	GZ	GZ	GZ	GZ	GZ	GZ	GZ	GZ				Richardson 1984, 389-390
	SUTTON	TQ 26 64	0386					GY								Jope 1950-51
Bandon Hill, Beddington	SUTTON	TQ 2995 6461	0990											HZ		Adkins 1979b, no. M85
Beddington Park, Beddington	SUTTON	TQ 294 652	0802				HY	HY	HY	HY	HY					Thornhill 1968
Beddington Park, Beddington	SUTTON	TQ 294 652	0802					IY	IY	IY						Thornhill 1970a ibid. 1970b, 89 Adkins 1979b nos. M110; P110
Beddington Park, Beddington	SUTTON	TQ 291 652	1718		IY											Thornhill 1970a Richardson 1979, 264 Bird et al. 1980, 249
Beddington Sewage Farm, Beddington	SUTTON	TQ 29 65	1922										KZ			Thornhill 1970a Adkins 1979b, no. P112
Carew Manor, Beddington	SUTTON	TQ 2960 6534	1814								FY					Orton 1984
6 High Street, Carshalton	SUTTON	TQ 280 644	1045						GZ	GZ	GZ					Orton 1980a, 2 Richardson 1981, 49
Milner Place, Carshalton	SUTTON	TQ 2806 6456	1047												KZ	Turner 1971b Adkins 1979b, no. P10
Orchard Hill, Carshalton	SUTTON	TQ 2790 6440	1046											KZ		Turner 1965 Adkins 1979b, no. M71
Queens Well, Carshalton	SUTTON	TQ 2792 6449	0048				GY									Turner 1970b Adkins 1979b, no. M101
St. Philomena's School, Carshalton	SUTTON	TQ 2757 6430	1711											KY		Bird 1977b, 272-273 Adkins 1979b, no. M81
7-9 The Park, Carshalton	SUTTON	TQ 2790 6408	0049					IY							IY	Pryer 1974 ibid. 1970, 102 Adkins 1979b, no. M63; P63
3 The Square, Carshalton	SUTTON	TQ 280 644	1048												GY	Orton 1981
Church Cottage, Cheam	SUTTON	TQ 243 639	0053								HY	HY				Cousins 1968
19-23 High Street, Cheam	SUTTON	TQ 2434 6363	0054							JX						Turner 1970c Morris 1970 Orton 1979a ibid. 1979b ibid. 1982a
Whitehall, Cheam	SUTTON	TQ 242 637	1057					GZ								Richardson 1980, 388

1	2	3	4	5	6	7	8	9	10	11	12	13	14	15	16	17
106-110 High Street, Epsom	SUTTON	TQ 207 607	1160							GZ	GZ	GZ				Cherry 1981, 229 Richardson 1981, 51
41 South Street, Epsom	SUTTON	TQ 20 60	1161									GZ	GZ	GZ		Dyer 1980 Richardson 1981, 51
Colston Avenue, Sutton	SUTTON	TQ 274 646	1714 1715											KY	KY	Morris 1959, 135 Adkins 1979b, nos. M32; P32
6 Kayemoor Road, Sutton	SUTTON	TQ 2698 6369	1717											KZ		Adkins 1979b, no. M120
Oaks Park	SUTTON	TQ 276 613	1713										GY			Baxter 1969 Adkins 1979b, no. P108
Burleigh Avenue, Wallington	SUTTON	TQ 2856 6501	1716												BZ	Adkins 1979b, no. P50
32 Burleigh Avenue, Wallington	SUTTON	TQ 28 64	1878													Orton 1980b
Bunkers Field, Wallington	SUTTON	TQ 2885 6510	0526											KZ	KZ	Major 1925 Adkins 1979b, nos. M52; P52
Althorpe Grove, Battersea	WANDSWORTH	TQ 2699 7699	0988	IZ				IZ							IZ	Bloice 1976, 372 McCracken 1976 ibid. 1977b Richardson 1977, 36 Webster & Cherry 1978, 148 Bird et al. 1980, 250
Thames foreshore, Battersea	WANDSWORTH	TQ 284 776	0545							KY		KY		KY		Palmer 1965
Nine Elms	WANDSWORTH	TQ 294 774	1731									HY				Canvin n.d., 17; 18
291-311 Putney Bridge Road	WANDSWORTH	TQ 2423 7541	1860									HZ		HZ		Richardson 1984, 391
Stimson's Buildings	WANDSWORTH	TQ 256 746	0273									HZ				Anon 1970b

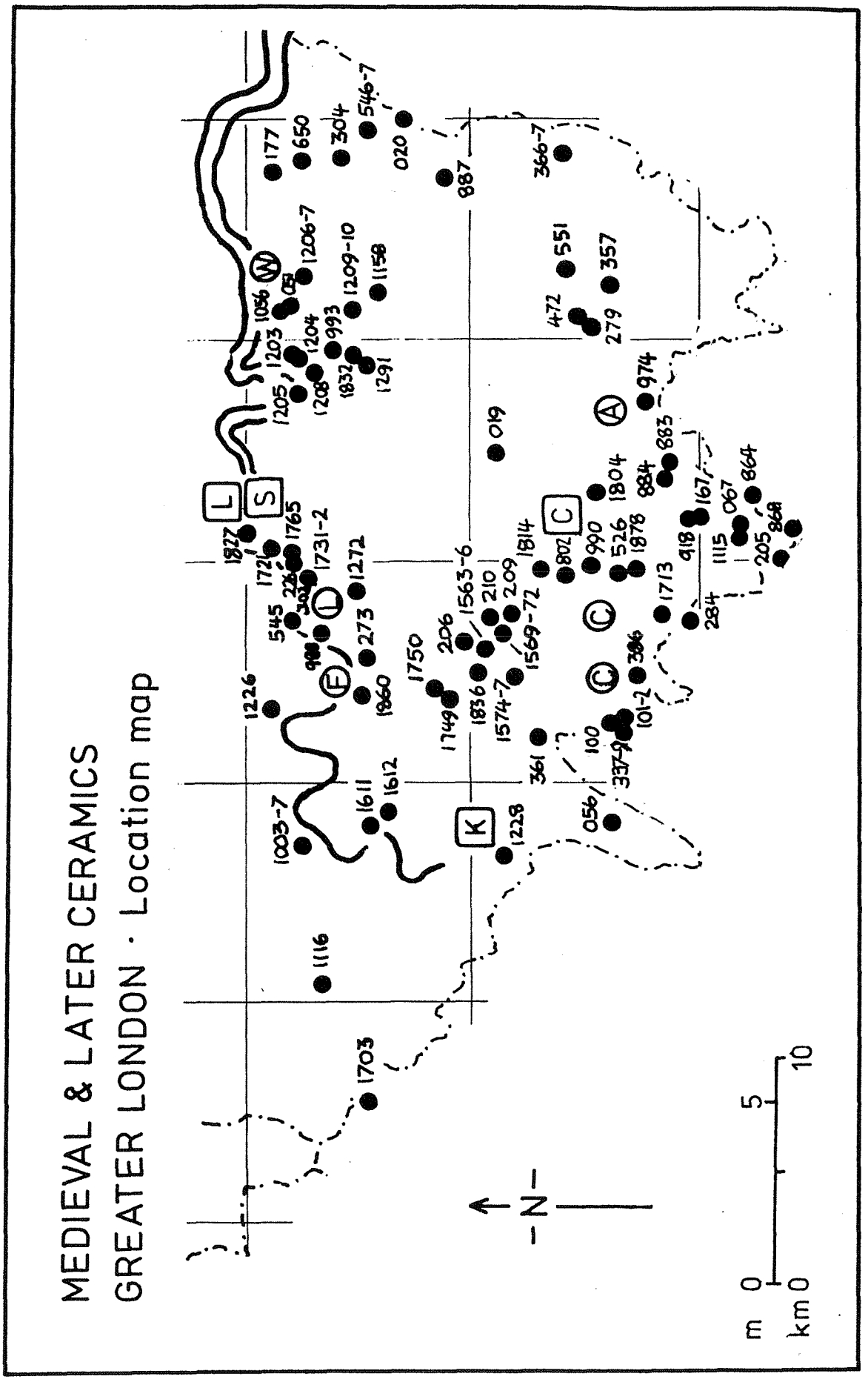

Fig. 10.2 Medieval and later ceramics from 'consumer' sites in Greater London (south of Thames): location map

10.2.2 GAZETTEER OF CONSUMER SITES: HAMPSHIRE (a select list)

Key to columns

1	Site name	5	C10th/e.C11th	9	m.C13th/m.C14th	13	m./l.C17th
2	Location	6	m./l.C11th	10	l.C14th/m.C15th	14	post-1700
3	National Grid Reference	7	e./m.C12th	11	l.C15th/e.-m.C16th	15	Not specified (medieval)
4	Reference no.	8	l.C12th/e.C13th	12	l.C16th/e.C17th	16	Not specified (post-medieval)

17 Publication/ reference

1	2	3	4	5	6	7	8	9	10	11	12	13	14	15	16	17
Alton - Winchester Railway	ALTON	SU 71 39	0977					KY								Barton 1967b, 67-68 Barton 1979, 101
Barclays Bank	ALTON	SU 717 394	1801					HY								Barton & Brears 1976, 71
Bountley Copse	ALTON	SU 710 420	1798					IY								Barton & Brears 1976, 71
High Street	ALTON	SU 717 394	1800					GY								Barton & Brears 1976, 71
143 London Road	ALTON	SU 735 408	1799					GY								Barton & Brears 1976, 71
Basing House	BASING	SU 66 52	1918							FX	FX	FX				Moorhouse 1970
	BASINGSTOKE	SU 63 51	0987													Barton 1979, 101
Bentley Castle	BENTLEY	SU 793 462	1919			EY										Stamper 1979
St. Mary's Church	BENTLEY	SU 78 44	1793					BY								Hoare 1982, 14
Old Rectory	BURITON	SU 737 201	1011	HY		HW	HW	HW	HW							L. Des Brisay
Nr. All Saints Church	CATHERINGTON	SU 6949 1442	1050			HW										Pile & Barton 1971
Manor Farm	CHALTON	SU 73 16	0780					IW	IW	IW	IW	IW				Cunliffe 1973b, 31-59 Barton 1979, 101
Trench B	CHALTON	SU 73 16	1054					IY								M. Bell
Alma Public House	COVE	SU 859 555	1111									JY				Hurst 1968, 186
Minley Road	COVE	SU 846 569	1112									JY				Haslam 1975
St. Nicholas Chapel, Westbury	EAST MEON	SU 657 239	1148	BV	BV	BV										Moorhouse 1971b
Langstone	HAVANT	SU 7184 0485	1920											HY		Chichester Mus. Corresp. File
New Pumping Station	HAVANT	SU 709 063	1235					GX	GX							Barton 1967b, 63-67 Barton 1979, 99
	IDSWORTH	SU 743 138	0781													J. Budden
Berry Grove Farm	LISS	SU 775 280	1833					IY								Barton & Brears 1976, 71

1	2	3	4	5	6	7	8	9	10	11	12	13	14	15	16	17
Dennis Way	LISS	SU 775 280	1834					HY								Barton & Brears 1976, 71
Winchester Street	OVERTON	SU 51 49	1594							GY						Moorhouse 1971c
Portchester Castle (1930)	PORTCHESTER	SU 61 05	1599					EW	EW							H.B.M.C., Dover Castle
Portchester Castle	PORTCHESTER	SU 61 05	1980	EX	EX	EX	EX	EX	EX	EX	EX	EX				Barton 1979, 100 Cunliffe 1976 ibid. 1977
High Street	PORTSMOUTH	SU 64 00	0782					GZ	GZ	GZ						Barton 1979, 100
Oyster Street	PORTSMOUTH	SU 64 00	0783					GY	GY	GY						Barton 1979, 101; 128
'Wellhead', Fountain Road	SELBORNE	SU 739 338	1848					HY								Barton & Brears 1976, 71
Selborne Priory	SELBORNE	SU 74 33	1634					CY								Barton 1967b, 68-69 Barton 1979, 111
Selborne Priory	SELBORNE	SU 74 33	1635							CY						Anon 1961 Moorhouse 1972, 116
Russels Farm	SOBERTON	SU 601 107	1849					IY								Barton & Brears 1976, 72
	WARNFORD	SU 62 23	0959							HY						H.B.M.C., Dover Castle: SER
	WEST TISTED	SU 653 291	1861					HY								Barton & Brears 1976, 72
Manor Farm	WEST WORLDHAM	SU 741 370	1862					IY								Barton & Brears 1976, 72
Wickham Glebe	WICKHAM	SU 57 11	0785					FZ	FZ	FZ	FZ	FZ	FZ			Whinney 1981, 48
Brook Street	WINCHESTER	SU 48 29	0787													Winchester Res. Unit
Catherdal Green	WINCHESTER	SU 48 29	0786													Winchester Res. Unit
Wolvsey Place	WINCHESTER	SU 48 29	0788													Winchester Res. Unit

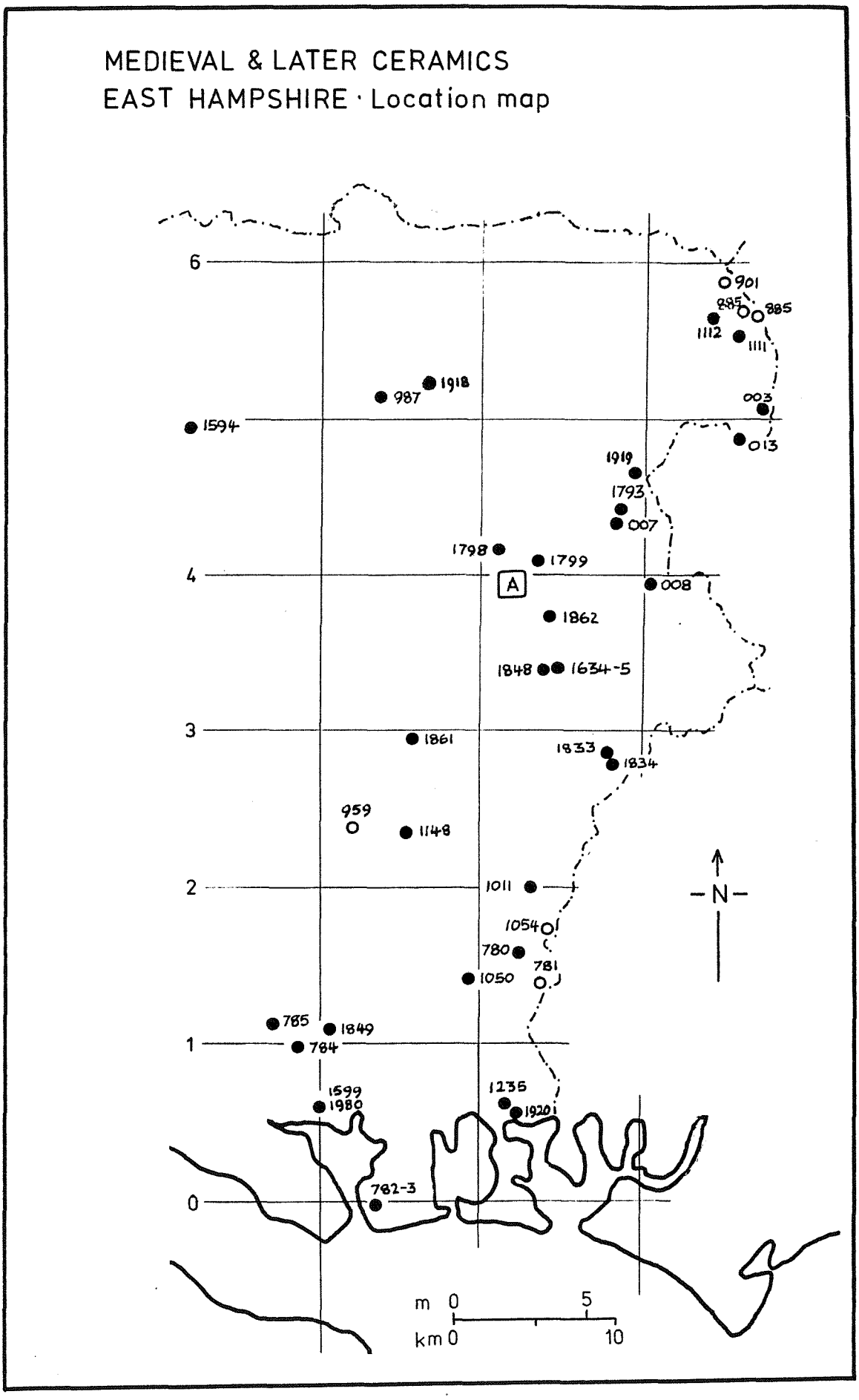

Fig. 10.3 Medieval and later ceramics from selected 'consumer' sites in east Hampshire: location map

10.2.3 GAZETTEER OF CONSUMER SITES: KENT

Key to columns

1	Site name	5	C10th/e.C11th	9	m.C13th/m.C14th	13	m./l.C17th	17	Publication/ reference
2	Location	6	m./l.C11th	10	l.C14th/m.C15th	14	post-1700		
3	National Grid Reference	7	e./m.C12th	11	l.C15th/e.-m.C16th	15	Not specified (medieval)		
4	Reference no.	8	l.C12th/e.C13th	12	l.C16th/e.C17th	16	Not specified (post-medieval)		

1	2	3	4	5	6	7	8	9	10	11	12	13	14	15	16	17
Chestnuts Megalithic Tomb	ADDINGTON	TQ 652 592	0001				KX									Alexander 1961, 24-29; 45-49
Nr. St. Margarets Church	ADDINGTON	TQ 638 588	0662					HY								Philp 1977a
Clap Hill	ALDINGTON	TR 059 370	0793					IY		IY						J. Bradshaw
'By-the-Way', Clap Hill	ALDINGTON	TR 07 36	0615					KZ								Grove 1965, 274-275
Copperhurst	ALDINGTON	TR 075 355	1937					IY			IW					P. Winzar
Falconhurst	ALDINGTON	TR 074 346	0791					HY				HY				Canterbury Mus. 9249
Knoll Farm	ALDINGTON	TR 074 347	0792				IY	IY								J. Bradshaw
The Mount	ALDINGTON	TR 0555 3719	0005						IW							Bradshaw 1966a ibid. 1967,5
Partridge Farm/Harringe Lane	ALDINGTON	TR 0892 3758	0004 0794				IW	IY								Bradshaw 1975
Cooper Street	ASH	TR 305 600	0752					IY								N. Macpherson-Grant, pers. comm.
Cop Street	ASH	TR 291 598	0755					IY								N. Macpherson-Grant, pers. comm.
Fleet Farm	ASH	TR 310 605	0753					IY								N. Macpherson-Grant, pers. comm.
Lower Waddington	ASH	TR 298 595	0754					IY								N. Macpherson-Grant, pers. comm.
Richborough Castle	ASH	TR 32 60	0749					IY								N. Macpherson-Grant, pers. comm.
Whitehouse Drove	ASH	TR 28 58	0750					IY								N. Macpherson-Grant, pers. comm.
Wind Pump	ASH	TR 303 592	0751					IY								N. Macpherson-Grant, pers. comm.
	ASHFORD	TR 01 42	0645											KY		Inglis 1849

1	2	3	4	5	6	7	8	9	10	11	12	13	14	15	16	17
Conningbrook Chapel, Kennington	ASHFORD	TR 033 437	1242													Webster & Cherry 1976, 182
Parsonage Farm	ASHFORD	TR 013 434	0985					FZ	FZ							Webster & Cherry 1980, 257
Aylesford Friary	AYLESFORD	TQ 726 587	0417								CY					Rigold 1965a, 26-27
Eccles	AYLESFORD	TQ 722 605	0097					IY								Detsicas 1974, 130-133 Detsicas 1976, 162
Holt Wood	AYLESFORD	TQ 720 578	0418					IY								Maidstone Mus. M23
	BAPCHILD	TQ 92 62	0797				KY									Kelly 1979
	BARHAM	TQ 20 50	0986													British Mus. B99 54.11 -29.1
Hermitage Road	BARMING	TQ 728 557	0799													Maidstone Mus.
The Retreat	BEARSTED	TQ 80 55	0420						HY	HY						Maidstone Mus. M23
	BEKESBOURNE	TR 19 55	0803				HY									Canterbury Mus.
Archbishop's Palace	BEKESBOURNE	TR 193 555	0635				FY	FW	FY	FY	AY					Tatton-Brown 1976a, 240-241
			0991													Cherry 1978a, 109 Tatton-Brown 1980, 47-52
Benenden	BENENDEN	TQ 80 32	0421					KY								Varley 1984
Deacon House, High Street	BIDBOROUGH	TQ 563 434	0804					HY								Maidstone Mus.
Common Farm, Hareplain	BIDDENDEN	TQ 8318 3948	0141					JY								Kelly 1972 Moorhouse 1972, 119
Brakefields Farm	BIDDENDEN	TQ 83 39	0459													Maidstone Mus. M110
Nr. Bilsington Priory	BILSINGTON	TR 043 355	0992													Bradshaw, pers. comm.
Bonnington	BONNINGTON	TR 0577 3521	0923					KY								Bradshaw 1967a
Parsonage Farm, Newsham	BONNINGTON	TR 055 347	0025					IY								J. Bradshaw
Vesey House	BORDEN	TQ 88 62	0424											IY		Worsfold 1943
	BOUGHTON MALHERBE	TQ 8758 4767	0589											KZ		A. Miles
234 The Street	BOUGHTON UNDER BLEAN	TR 05 59	0807						HY							Canterbury Mus. 9820
	BOXLEY	TQ 77 59	0808					HY								Maidstone Mus.
Boarley Lane	BOXLEY	TQ 77 59	0426					IY								Maidstone Mus. M50
Boxley Abbey	BOXLEY	TQ 761 587	0032					CY		CY						Tester 1973, 154-155
Boxley Church	BOXLEY	TQ 775 589	0427													Maidstone Mus. (Display)

1	2	3	4	5	6	7	8	9	10	11	12	13	14	15	16	17
Haw's Wood	BRASTED	TQ 47 55	0419					IY								Maidstone Mus. M43 (28.1956)
Bredgar Church	BREDGAR	TQ 88 60	1916						BY							Dunning 1948a
Nr. St. Peter's Church	BREDHURST	TQ 800 621	0029													Wilson & Hurst 1965, 202
Castle Hill	BRENCHLEY	TQ 692 428	1002		IZ											Not located
Oldhouse Lane	BROOKLAND	TQ 98 25	0429					IW								Grove 1952
	(?) CANTERBURY	TR 14 57	1957						GY							Canterbury Mus. 17
	(?) CANTERBURY	TR 14 57	0812													Canterbury Mus. 5193
	CANTERBURY	TR 14 57	0813													Canterbury Mus. 6796 & 6799
	CANTERBURY	TR 14 57	1043													Rackham 1948, pl.59
	CANTERBURY	TR 14 57	1044													British Mus. 1969-1-2, 49
Archbishop's Palace	CANTERBURY	TR 14 57	1807											AY		Rady 1982
Beaney Institute	CANTERBURY	TR 14 57	0614													Millard 1968a
3 Beer Cart Lane	CANTERBURY	TR 14 57	1016				GZ	GZ	GZ	GZ						Bennett 1979a Tatton-Brown 1979b
Blackfriars	CANTERBURY	TR 14 57	0814					GY		GY						Canterbury Mus. 9618
Blackfriars Church	CANTERBURY	TR 148 579	0815					B-	B-	B-						Wilson & Moorhouse 1971, 139
Cloisters Site, Blackfriars	CANTERBURY	TR 148 582	0816													Wilson & Hurst 1970, 169 Millard 1971, 215
Black Griffin Lane	CANTERBURY	TR 14 57	0817													Canterbury Mus. 7925
Burgate	CANTERBURY	TR 152 582	0037													Wilson & Hurst 1970, 182
47 Burgate	CANTERBURY	TR 14 57	0820													Canterbury Mus. 7857
47 Burgate	CANTERBURY	TR 14 57	0821													Canterbury Mus. 6299; 6300; 6302, 8570
Farm House Tea Shop, Burgate	CANTERBURY	TR 14 57	1017					GY								Anon 1949b
S. Tower of Burgate	CANTERBURY	TR 14 57	0818													Wilson & Hurst 1970, 182
Burgate Lane	CANTERBURY	TR 14 57	0396													Williams 1944 Williams 1946 Frere & Stow 1982, 36; 38 Wilson 1982b, 129-131
Burgate Street	CANTERBURY	TR 14 57	0397													Williams 1947
Area M, Burgate Street	CANTERBURY	TR 14 57	1956	GY				GY								Wilson 1983a, 271

1	2	3		4	5	6	7	8	9	10	11	12	13	14	15	16	17
Site T, Burgate Street	CANTERBURY	TR 14	57	1954								GX		GX			Wilson 1983a, 280-281
Area Y, Burgate Street	CANTERBURY	TR 14	57	1955					GX		GX	GX					Wilson 1983a, 275-279
Burgate/Quenin Gate	CANTERBURY	TR 14	57	0819					GY								Canterbury Mus. 9597
Bus Station Site	CANTERBURY	TR 14	57	1953	GX	GX	GX		GX		GX			GX			Wilson 1983a, 183-293
Butchery Lane	CANTERBURY	TR 14	57	0822													Williams 1946
Butchery Lane	CANTERBURY	TR 14	57	0398													Williams & Frere 1948, 1-45
Canterbury Castle	CANTERBURY	TR 14	57	1887													Wilson 1982a
Canterbury Castle	CANTERBURY	TR 145	574	0038													Webster & Cherry 1972, 181
10 Castle Street	CANTERBURY	TR 14	57	0824				G									Boyle & Jenkins 1951, 145-147 Bennett 1978a
78-79 Castle Street	CANTERBURY	TR 14	57	1018								GZ	GZ	GZ			Cherry 1977, 89 Webster & Cherry 1979, 275-277
E. of Canterbury Lane	CANTERBURY	TR 14	57	0823	GX	GX	GX	GX	GW	GW	GW	GW					Wilson 1983a, 231-252 Dunning & Hurst 1983
Almonry Chapel (Mint Yard), Christchurch Priory	CANTERBURY	TR 14	57	1021			AZ	AZ	AZ	AZ	AZ						Bennett 1979b Tatton-Brown 1979b Bennett 1980a, 398-399
Linacre, Christchurch Priory	CANTERBURY	TR 14	57	1022	GZ		AZ				AZ						Driver 1979 Tatton-Brown 1979b Webester & Cherry 1979, 240
(Aula Nova) Norman Staircase, Christchurch Priory	CANTERBURY	TR 14	57	1023			AT	AT	AT	AT	AT						Tatton-Brown 1977b, 217 Cherry 1978a, 109 Streeten forthcoming c
5 Church Lane	CANTERBURY	TR 14	57	1808						GZ	GZ						Blockley 1983
Gas Works, Church Lane	CANTERBURY	TR 14	57	0825													Canterbury Mus. 6747-6748
Church Lane/St. Radegunds Street	CANTERBURY	TR 151	582	1037										G-			Tatton-Brown 1977b, 215-216 Cherry 1978a ,112 Macpherson-Grant 1982b
County Hotel	CANTERBURY	TR 14	57	0826					GY								Canterbury Mus. 36
28 Cromwell Road	CANTERBURY	TR 14	57	0827					GY								Canterbury Mus. 9721
15A Dane John	CANTERBURY	TR 14	57	1806		EZ	EZ	EZ	EZ	EZ	EZ			EZ			Rady 1981a

1	2	3		4	5	6	7	8	9	10	11	12	13	14	15	16	17
Dane John Angle Tower	CANTERBURY	TR 14	57	1890													Frere & Stow 1982, 61
Dane John Gardens	CANTERBURY	TR 14	57	0828					GY								Canterbury Mus. 6835-6836
Blighs Site, Dover Street	CANTERBURY	TR 14	57	0830													Canterbury Mus. 8573
Nags Head, Dover Street	CANTERBURY	TR 14	57	0829													Canterbury Mus. 8577
Nr. Fire Station	CANTERBURY	TR 14	57	0831				GY									Canterbury Mus. 9659
Green Court	CANTERBURY	TR 14	57	0399											GZ		Webster 1942
Gouldens, High Street	CANTERBURY	TR 14	57	0833					GY								Canterbury Mus. 8576; 9699
Greyfriars	CANTERBURY	TR 146	577	0832													Canterbury Mus. 9724
Greyfriars	CANTERBURY	TR 146	577	0039													Webster & Cherry 1973, 155 ibid. 1974, 191
Guildhall	CANTERBURY	TR 14	57	0313				CY	CY								Rigold & Mynard 1968, 20-22
Hollow Lane/Stuppington Lane	CANTERBURY	TR 143	561	1019					GY								Bennett et al. 1980, 273
Meakers Extension, High Street	CANTERBURY	TR 14	57	0834													Mead 1934
Kings Field	CANTERBURY	TR 14	57	0835													Canterbury Mus. 824
20 King Street	CANTERBURY	TR 14	57	0836					GY								Canterbury Mus.
Jackson's Yard, King Street	CANTERBURY	TR 14	57	0837					GY	GY							Canterbury Mus. 9703; 9711
Lady Wootton's Green	CANTERBURY	TR 14	57	1020			GY										Canterbury Mus. 8540
London Road Estate	CANTERBURY	TR 14	57	0838				GY									Canterbury Mus. 8675
Longport	CANTERBURY	TR 14	57	0839			GY										Canterbury Mus.
Royal Museum, Lower Bridge Street	CANTERBURY	TR 14	57	0840		GY	GY										Canterbury Mus. 9165
Royal Museum, Lower Bridge Street	CANTERBURY	TR 14	57	1031				GY	GY								Anon 1949a
2-3A Marlowe Avenue	CANTERBURY	TR 14	57	1805	GZ	GZ	GZ	GZ	GZ	GZ	GZ	GZ					Rady 1981b
Marlowe Theatre	CANTERBURY	TR 14	57	1024			GZ	GZ	GZ	GZ	GZ	GZ	GZ	GZ			Webster & Cherry 1979, 240 ibid. 1980, 225; 253 Blockley 1980 Youngs & Clark 1981, 197 Blockley 1982 Macpherson-Grant 1984
Maynard & Cotton's Hospital	CANTERBURY	TR 14	57	0841					GW								Canterbury Mus. 1966/8

1	2	3	4	5	6	7	8	9	10	11	12	13	14	15	16	17
Mercery Lane	CANTERBURY	TR 14 57	1025					GW		GW						Canterbury Mus. 7868-7871; 7874-7875; 7878-7880 British Mus. 1969-1-2, 50
Mercery Lane	CANTERBURY	TR 14 57	1025													Canterbury Mus. 8252; 8255
Cellars, Mercery Lane	CANTERBURY	TR 14 57	0842				GW	GW								Canterbury Mus. 8260
Northgate Street	CANTERBURY	TR 14 57	0040					GY	GY				GY			Harrington & Philp 1974
North Lane	CANTERBURY	TR 14 57	1026													Macpherson-Grant 1978
Old Cattle Market	CANTERBURY	TR 150 575	0041 1027						GZ							Wilson & Hurst 1960, 149
Old Cattle Market	CANTERBURY	TR 14 57	1889													Frere & Stow 1982, 62
19 Pound Lane	CANTERBURY	T 14 57	1028													Tatton-Brown 1977b, 215
15 Precincts	CANTERBURY	TR 14 57	0401					GY								Gardiner 1935, 236
Riding Gate	CANTERBURY	TR 14 57	1888													Wilson 1982b, 135
Defences 90ft. S. of Riding Gate	CANTERBURY	TR 14 57	1892													Frere & Stow 1982, 40; 42 Wilson 1982b, 133-135
Nr. Roman Wall (1944)	CANTERBURY	TR 14 57	0845					GY								Canterbury Mus. 9793
Rose Hotel	CANTERBURY	TR 14 57	0846													Canterbury Mus. 6169
Rose Lane	CANTERBURY	TR 14 57	0042													Frere 1954, 126-142
Rose Lane	CANTERBURY	TR 14 57	1029			GZ	GZ	GZ								Wilson & Hurst 1957, 159
Rosemary Lane (Canterbury Castle)	CANTERBURY	TR 14 57	1886													Tatton-Brown 1976b ibid. 1977b Macpherson-Grant 1982a
Moat House, Rough Common	CANTERBURY	TR 14 57	1030					FY	FY	FY	FY	FY	FY			Bennett 1978b, 156-158
St. Augustine's Abbey	CANTERBURY	TR 157 577	0043													Hope 1902 ibid. 1915 Wilson & Hurst 1957, 152 Webster & Cherry 1973, 144 ibid. 1975, 235 ibid. 1976, 178 Woods 1976a, 228-229 Woods 1977a, 204-205 Webster & Cherry 1977, 225-226 ibid. 1978, 158-159 Saunders 1978, 57-60
St. Augustine's Abbey	CANTERBURY	TR 157 577	0043			CY										Bennett & Rady 1983, 249

1	2	3			4	5	6	7	8	9	10	11	12	13	14	15	16	17
Drainage Trench, St. George's Lane	CANTERBURY	TR	14	57	0847													Canterbury Mus. 6756
St. George's Street	CANTERBURY	TR	14	57	1033							GY						Canterbury Mus. 8258
St. George's Street	CANTERBURY	TR	14	57	8049													Canterbury Mus. 7237-7238
St. George's Street	CANTERBURY	TR	14	57	8050						GX							Wilson 1983a, 209-211
St. George's Street	CANTERBURY	TR	14	57	8048			GY										Canterbury Mus. 6741
Area R, St. George's Street	CANTERBURY	TR	14	57	1951						GX			GX		GX		Wilson 1983a, 214-219; 221-223; 298-299
Cellars opp. Burtons, St. Georges Street	CANTERBURY	TR	14	57	0851			GY										Frere & Stow 1983, 53
Dolcis Site, St. George's Street	CANTERBURY	TR	14	57	0852				GY	GY								Canterbury Mus. 6772-6778; 8259
Marks & Spencer, St. George's Street	CANTERBURY	TR	14	57	0400 1032											GZ		Gardiner 1939, 209
National Westminster Bank, St. George's Street	CANTERBURY	TR	14	57	0853													Canterbury Mus. 8566
Woolworth's, St. George's Street	CANTERBURY	TR	14	57	0431											GX		Maidstone Mus. M23
St. George's Street Baths	CANTERBURY	TR	14	57	1952									GY	GY			Wilson 1983a, 293
Sun Building, St. George's Terrace	CANTERBURY	TR	14	57	0854													Canterbury Mus. 8575
St. George's Priory	CANTERBURY	TR	150	590	0044													Wilson & Hurst 1959, 305
St. John's Lane	CANTERBURY	TR	14	57	0855					GY								Canterbury Mus. 4910
St. John's Lane	CANTERBURY	TR	14	57	1810		GZ	GZ										Rady 1983
St. Margaret's Street	CANTERBURY	TR	14	57	0857					GY	GY							Canterbury Mus. 8578; 6842
28 St. Margaret's Street	CANTERBURY	TR	14	57	1034											GY		Bennett 1978c
Slatter's, St. Margaret's Street	CANTERBURY	TR	14	57	0856			GY										Canterbury Mus. 8574
St. Martin's Housing Estate	CANTERBURY	TR	14	57	0858													Canterbury Mus. 6813
St. Pancras	CANTERBURY	TR	155	577	1036													Webster & Cherry 1976, 163-164; 182
St. Peter's Methodist School	CANTERBURY	TR	146	578	0045													Webster & Cherry 1974, 191
20 St. Radegund's Street	CANTERBURY	TR	14	57	1809						GZ							Bennett 1983
South Street	CANTERBURY	TR	14	57	0859													Canterbury Mus. 7772

1	2	3	4	5	6	7	8	9	10	11	12	13	14	15	16	17
G.P.O., Stour Bank	CANTERBURY	TR 147 579	0402				GY	GY	GY							Canterbury Mus. 8567.2
Stour Street	CANTERBURY	TR 147 579	0402				GY		GY							Canterbury Mus. 8567.1-3
68-69a Stour Street	CANTERBURY	TR 14 57	1039					GZ								Bennett 1980c ibid. 1981b
Stour Street & Adelaide Place	CANTERBURY	TR 146 576	1040			GZ	GZ	GZ								Youngs & Clark 1981, 208-209
Poor Priest's Hospital, Stour Street	CANTERBURY	TR 14 57	1038					CZ	CZ							Bennett 1980c ibid. 1981a Youngs & Clark 1981, 189 Bennett 1982
Poor Priest's Hospital, Stour Street	CANTERBURY	TR 14 57	0844					CY								Canterbury Mus. 9625
Vernon Grange	CANTERBURY	TR 14 57	0860				GY	GY								Canterbury Mus. 6867-6870; 8804
War Memorial Garden	CANTERBURY	TR 14 57	0861													Canterbury Mus. 6745
Watling Street	CANTERBURY	TR 14 57	1042					GY								Williams 1947
Watling Street	CANTERBURY	TR 14 57	0047					GY	GY							Jenkins 1952, 116
16 Watling Street	CANTERBURY	TR 14 57	1041		GZ	GZ	GZ	GZ								Blockley & Day 1978, 273-275 Webster & Cherry 1979, 240 ibid. 1980, 225; 253
White Friars	CANTERBURY	TR 14 57	0653					CY								Jenkins 1954
White Friars Site	CANTERBURY	TR 14 57	0862													Canterbury Mus. 6787-6789; 6806
Challock Church	CHALLOCK	TR 012 493	0314											IY		Bradshaw 1966b
Mill Mound	CHARING	TQ 95 49	1055													J. Bradshaw pers. comm.
River Stour	CHARTHAM	TR 10 55	1773					KY								Canterbury Mus. 9191
Brookside	CHART SUTTON	TQ 791 483	0433							IY						Maidstone Mus. M110
St. Bartholomew's Chapel	CHARTHAM	TQ 75 67	1811				CY				HY					Hayes et al. 1982
220-250 High Street	CHARTHAM	TQ 75 67	1812									GX	GX			Williams 1981
Chilham Castle	CHILHAM	TR 06 53	0646													Jessup 1936
Highstead	CHISLET	TR 213 662	0748													N.Macpherson-Grant pers. comm.
Wall End, Upstreet	CHISLET	TR 237 635	0957													Canterbury Mus. 9753

1	2	3	4	5	6	7	8	9	10	11	12	13	14	15	16	17
	CLIFFE	TQ 73 76	0446													Maidstone Mus. M15-17
	CLIFFE	TQ 706 765	0636 1114									HY				Kelly 1976
Bush Wick	CLIFFE	TQ 7467 7806	1106											JY		Thornhill & Payne 1980, 380
Cliffe-at-Hoo	CLIFFE	TQ 73 76	0671													Maidstone Mus. (Display: 50-1964)
Marshes	CLIFFE	TQ 74 78	0445					IY								Maidstone Mus. M126
Northern Pools	CLIFFE	TQ 73 76	0329											IY		Day 1972
Cobham College	COBHAM	TQ 670 684	0063											CZ		Wilson & Hurst 1964, 242
Cobham Park	COBHAM	TQ 6832 6932	0064													Tester 1961, 98-99
Scarlets	COWDEN	TQ 443 401	1113									JY	JY			Crossley 1979, 248
Upper Bush	CUXTON	TQ 696 668	0272						FT							Swain 1966
Nr. Darenth Church	DARENTH	TQ 5598 7126	1815					HX								Keller in Philp 1984, 145
Roman Villa	DARENTH	TQ 56 71	1130					IY								Dartford Mus. Box 32
Dartford Priory, Dartford	DARTFORD	TQ 54 74	0073					CZ		DZ						Ritson 1965 Philp 1977b Philp & Garrod 1977
High Street, Dartford	DARTFORD	TQ 543 740	0074					GY								Dale 1959 Mynard 1973 Farmer 1979, 56
38 High Street, Dartford	DARTFORD	TQ 50 74	1134					GZ								Walsh 1979
Dunkins House, High Street, Dartford	DARTFORD	TQ 50 74	1133					GZ								Dartford Mus. (Display)
'Woodmans', High Street, Dartford	DARTFORD	TQ 50 74	0870					GZ								Walsh 1978 ibid. 1979
Hythe Street, Dartford	DARTFORD	TQ 540 745	1131					CZ		DZ						Cherry 1978a, 115
Hythe Street, Dartford	DARTFORD	TQ 540 745	1132					GY								Dartford Mus.
Pond Field, Littlebrook, Dartford	DARTFORD	TQ 50 74	1938					IY	IY							Bryant 1982
Lowfield Street, Dartford	DARTFORD	TQ 50 74	0075					GZ							GZ	Borthwick & Davies 1973a Mynott 1974, 226
Horsmans Place, Lowfield Street, Dartford	DARTFORD	TQ 50 74	1816					GZ	GZ	GZ	GZ	GZ	GZ			Bryant 1982 Baker & Bryant 1984
One Bell, Dartford	DARTFORD	TQ 50 74	0869					GZ								Anon 1967

1	2	3	4	5	6	7	8	9	10	11	12	13	14	15	16	17
Spittal Street, Dartford	DARTFORD	TQ 540 740	0076					GZ	GZ	GZ	GZ	GZ	GZ			Webster & Cherry 1975, 245
Joyden's Wood	DARTFORD	TQ 509 719	0166					FY								Elliston-Erwood 1928, 172-186 Colvin 1948 Dunning 1958a
	DEAL	TR 37 52	0871													Canterbury Mus. 7446
Sea	DEAL	TR 37 52	0652							KY						Stebbing 1954a
Walmer Court	DEAL	TR 37 50	0756													N.Macpherson-Grant pers. comm.
	DOVER	TR 31 41	0405					G-								Stebbing 1947
Cane Wood	DOVER	TR 31 41	0077					GY								Clewley 1972
Charlton (1864)	DOVER	TR 31 41	1975					HY								Dover Mus.
Charlton	DOVER	TR 314 421	0052					GY								Gaunt 1974b
Adrian Street, Dover	DOVER	TR 31 41	0077					GY								Clewley 1972
Church Street, Dover	DOVER	TR 31 41	0403		GY	GY										Stebbing 1945
Church Street (Trench I), Dover	DOVER	TR 31 41	1976				GX	GX			GX	GX				Dunning 1951
14 Church Street, Dover	DOVER	TR 31 41	1977				GX	GX				GX				Dunning 1951
Dover By-Pass	DOVER	TR 31 41	0623											IZ	IZ	Gaunt et al. 1977
Dover Castle	DOVER	TR 326 418	0078		ET	ET	ET	ET	EW	EW	EW	EW	EW			Wilson & Hurst 1962-3, 332 ibid. 1964, 254 ibid. 1965, 190 ibid. 1966, 190 Rigold & Mynard 1967 Cook et al. 1969 Mynard 1969
Electricity Works	DOVER	TR 31 41	1978					GY								Dover Mus.
Market Hall, Market Square, Dover	DOVER	TR 31 41	1818											GZ		Philp 1983a
S. of Market Square, Dover	DOVER	TR 31 41	1142													Webster & Cherry 1976, 164
Fox's Bakery, Queen Street, Dover	DOVER	TR 31 41	0404			GX	GX	GX	GX	GX						Dunning 1951 Threipland & Steer 1951
Queen Street, Dover	DOVER	TR 318 413	0079											GZ		Philp 1971a
Bacon Factory, Queen Street, Dover	DOVER	TR 318 413	1141 1143													Webster & Cherry 1978, 147 ibid. 1979, 240-241 ibid. 1980, 227

1	2	3	4	5	6	7	8	9	10	11	12	13	14	15	16	17
Zion Chapel, Queen Street, Dover	DOVER	TR 319 413	1140				GZ	GZ	GZ	GZ	GZ	GZ	GZ			Mynott 1981 Philp 1981 Youngs & Clark 1981, 209
St. Edmund's Chapel, Dover	DOVER	TR 31 41	0081			BZ	BZ	BZ								Buckingham 1968 Philp 1970, 7
St. Martins, Le Grand, Dover	DOVER	TR 319 415	0080					GZ								Wilson & Moorhouse 1971, 126; 139 Willson 1975 Webster & Cherry 1975, 237 ibid. 1976, 182 ibid. 1979, 252 Farmer & Farmer 1981
Snargate Street, Dover	DOVER	TR 31 41	0082	GX	GX	GX	GX	GX	GX	GX						Rix & Dunning 1955, 138-152 Hodges 1978, 137-138
Sports Centre, Dover	DOVER	TR 31 41	0083						GZ						GZ	Gaunt & Crellin 1973
Town Wall Street, Dover	DOVER	TR 31 41	0084						GY							Crellin 1973a, 219
Unitarian Church, Dover	DOVER	TR 31 41	0540			GY	GY									Dunning 1957
Westwood House, Dover	DOVER	TR 31 41	0085											GZ		Crellin 1973b
Woolcomber Street, Dover	DOVER	TR 323 414	0086											GZ		Crellin 1971-2 Philp 1971b
York Street (1948), Dover	DOVER	TR 31 41	1979			GY										Macpherson-Grant forthcoming
York Street, Dover	DOVER	TR 318 413	0087											GZ		Philp 1972
22 Beresford Road, River	DOVER	TR 2953 4335	1792					HX								Parfitt 1982
Ridgeway, River	DOVER	TR 29 43	0564													Crellin 1972-3
Eastry Court Farm	EASTRY	TR 312 548	1149		HX	HX	HX	HX								Arnold 1980 Arnold 1982, 130-135
Browns Manor	EDENBRIDGE	TR 4243 4726	0098				FZ	FZ								Dell & Godfrey 1973
Potters Forstall Farm	EGERTON	TQ 90 47	0881							HY						
	ELHAM	TR 17 43	0882													Canterbury Mus. 9121
	EYNSFORD	TQ 54 65	0340				IZ	IZ								Harker 1971, 137
	EYNSFORD	TQ 54 65	1163													British Mus. 1905-7-12, 7
Castle Cottage	EYNSFORD	TQ 542 658	0651													Harker 1971-2

1	2	3	4	5	6	7	8	9	10	11	12	13	14	15	16	17
Eynsford Castle	EYNSFORD	TQ 542 658	0104		ET	ET	ET	ET								Dunning 1958a, 38 Rigold in Dunning 1964a, no. 1 Rigold 1971, 149-171 Rigold & Fleming 1973
Lullingstone Roman Villa	EYNSFORD	TQ 54 65	0411			IX	IX	IX								Meates et al. 1950, 8 Rigold 1971
Lullingstone	EYNSFORD	TQ 54 65	0915					IY								H.B.M.C., Dover Castle: SER 38
Lullingstone	EYNSFORD	TQ 54 65	1939					IY								G.C. Dunning, pers. comm. 1976
Lullingstone Road Improvement	EYNSFORD	TQ 54 65									HY					Dartford Mus. Box 35
	FARNINGHAM	TQ 54 66	9451					HY							HY	Maidstone Mus. M40
	FARNINGHAM	TQ 550 672	1168											J-		Webster & Cherry 1976, 200
Eglantine Farm	FARNINGHAM	TQ 554 670	0112											IZ		Crellin 1973a, 219
Manor House	FARNINGHAM	TQ 54 66	0341					EZ		FZ						Borthwick & Davies 1973b
	FAVERSHAM	TR 01 61	1169					GY								Williams & Tomber 1982, 114 no. 9
	FAVERSHAM	TR 01 61	0343											GZ		Rose 1967
	FAVERSHAM	TR 01 61	0452													Maidstone Mus. (Display)
Royal Abbey	FAVERSHAM	TR 01 61	0342			CT	CT	CT	CT	CT						Philp 1965 Philp 1967 Philp 1968
Fawkham Church	FAWKHAM	TQ 5975 6805	0113				FY	FY								Proudfoot 1965 Walsh 1966 Walsh 1967
West Yoke Farmhouse	FAWKHAM	TQ 58 65	1170					IY								Medieval Catalogue 1940, 219
Caesar's Camp	FOLKESTONE	TR 214 379	0886			ET	EW	EW								Pitt-Rivers 1883 Crellin 1973b
George Lane/Old High Street	FOLKESTONE	TR 230 360	1177								GY	GY	GY			Cherry 1975, 245
'Plummer Roddis', Rendezvous Street/High Street	FOLKESTONE	TR 22 35	1791									GY	GY			Keller 1982, 211-212
Sandgate Castle	FOLKESTONE	TR 208 352	1626									EZ				Harris 1980, 53
The Bayle	FOLKESTONE	TR 22 35	1790			GY		GY				GY				Keller 1982, 212-214
? Rainham	GILLINGHAM	TQ 81 65	0619													Rochester Mus. (D94)
	GODMERSHAM	TR 06 50	0892													Canterbury Mus. 6757

1	2	3	4	5	6	7	8	9	10	11	12	13	14	15	16	17
Uffington Farm	GOODNESTONE	TR 255 558	0117					IZ								Gaunt 1972
Chingley Forge, nr. Lamberhurst	GOUDHURST	TR 682 335	0060					JW	JW		JW					Hurst 1969, 208-210 ibid. 1970, 186-187 Moorhouse 1971a, 217-219 Cherry 1972, 222 Cherry 1973, 115 Crossley 1973 ibid. 1975c, 46-50
Isle of Grain	Isle of GRAIN	TQ 87 75	0455					IY								Maidstone Mus. M53: 8-1950
Wallend Petroleum Tank	Isle of GRAIN	TQ 87 75	0454				IY	IY								Evans 1950, 146
Graveney Boat	GRAVENEY	TR 05 62	1875	IY												Hurst 1978
	GRAVESEND	TQ 64 74	1202									IY				Kelly 1976, 230
East Court Farm, Chalk	GRAVESEND	TQ 684 728	0432 1053					IY								Allen 1954
Canal Road	GRAVESEND	TQ 655 743	1201							EX	EX					Thompson & Smith 1977, 167 Cherry 1978a, 109 Kelly 1980
East Crescent Road	GRAVESEND	TQ 64 74	0124													Allen 1962 Tilley 1963
43 High Street	GRAVESEND	TQ 64 74	0125					GX		GX	GX	GX	GX			Tilley 1971
Milton Blockhouse	GRAVESEND	TQ 655 744	1200							EY						Cherry 1978a, 110
Princes Street	GRAVESEND	TQ 64 74	0894													Tilley 1962
Churchyard	HARRIETSHAM	TQ 86 52	0460												BY	Maidstone Mus. M23
Scotgrove	HARTLEY	TQ 602 664	0146					FW								Philp 1973, 220-223 Cockett 1974 ibid. 1976 Proudfoot 1978 Cockett 1983, 291-292
	HARTLIP	TQ 83 64	0900													Maidstone Mus.
Lyddendane Farmhouse	HASTINGLEIGH	TQ 094 458	0349				IY									Millard 1968c
Waterman Quarter	HEADCORN	TQ 834 427	0902													Maidstone Mus.
Abbey Farm	HIGHAM	TQ 717 742	0156					C-								Tester 1967 Wilson & Hurst 1967, 274
Decoy Lane	HIGH HALSTOW	TQ 7864 7641	1238													Thornhill & Payne 1980, 382
Hoath Cottage	HOATH	TR 2040 6497	1881									HY				Gough 1969

1	2	3	4	5	6	7	8	9	10	11	12	13	14	15	16	17
Coldharbour Lane, Friningham	HOLLINGBOURNE	TQ 81 58	0891													D.B. Kelly, pers. comm.
Ripple, Friningham	HOLLINGBOURNE	TQ 819 566	1858					FZ								D.B. Kelly, pers. comm.
Abbot's Court	HOO ST. WERBURGH	TQ 794 720	0558					FW	FW	FW	FW					Evans 1951 Harrison & Swain 1963
Eglantine Farm	HORTON KIRBY	TQ 5670 6638	0161				IY									Philp 1973, 224
Franks Hall	HORTON KIRBY	TQ 56 68	0906													Dartford Mus. B23 & 24
Mussenden Farm	HORTON KIRBY	TQ 5668 6636	0162											IY		Fawkham & Ash Archaeol. Group
	HUNTON	TQ 71 49	0909													Maidstone Mus.
	HYTHE	TR 16 34	0910													Canterbury Mus. 9698
Manor House, Hillside Street	HYTHE	TR 16 34	0163											GZ		Mynott 1974, 227 Webster & Cherry 1975, 245
Hythe Station	HYTHE	TR 16 34	0642					GY								Grove 1965, 279
Sandtun	HYTHE	TR 12 34	0940													British Mus.
St. Nicholas	HYTHE	TR 1550 3495	1885					GY								Willson 1984
(Collect. of Sir Edward Harrison)	IGHTHAM	TQ 59 56	1949											HY		Grove 1956, 269
Buley (Bewley)	IGHTHAM	TQ 59 56	0463													Maidstone Mus. M23
Ightham Parish Hall	IGHTHAM	TQ 59 56	0466				HY									Maidstone Mus. M46 (G. Dunning written comm.)
Ightham Mote	IGHTHAM	TQ 584 534	0465							FY						Maidstone Mus. (Display)
Leys Cottage	IGHTHAM	TQ 59 56	0464					HW								Maidstone Mus. M41
Workhouse, Ightham Common	IGHTHAM	TQ 59 56	0647							IY						Maidstone Mus. M46 (G. Dunning written comm.)
Deadmans Island, Chetney	IWADE	TQ 89 72	0319				IY	IY								Maidstone Mus. M127 71.1965
Brick Works	KEMSING	TQ 55 58	0471					HY								Maidstone Mus. (Display) 83.1956
Springhead, Dynes Road	KEMSING	TQ 555 586	0469					HY								Harrison 1950
Ightham Common	KEMSING	TQ 55 58	0470				IY									Maidstone Mus. M42
Reservoir	KNOCKHOLT	TQ 46 58	0484			IY										Maidstone Mus. M7
Elephants Head, Hook Green	LAMBERHURST	TQ 655 358	1264									IY				Streeten 1976b

1	2	3	4	5	6	7	8	9	10	11	12	13	14	15	16	17
Church	LEEDS	TQ 825 534	0485				BW									Morris 1878
Leeds Priory	LEEDS	TQ 823 530	0176													Webster & Cherry 1974, 191 ibid. 1975, 235 Tester 1977 ibid. 1978a
Barnetts	LEIGH	TQ 54 46	0486											FY		Maidstone Mus.
Moat Farm	LEIGH	TQ 555 466	0175				FW									Money 1966a Parfitt 1966 Wilson & Hurst 1969, 292 Parfitt 1976, 185-187
	LINTON	TQ 75 50	1917			KY										Thompson 1956, 84
Rooting Street Farm	LITTLE CHART	TQ 952 454	0490				IY	IY								Maidstone Mus. M9
Quarry	LITTLE CHART	TQ 94 45	0489					IY								Maidstone Mus. M23
Quarry Wood Camp	LOOSE	TQ 765 515	0197				IY	IY								Kelly 1971, 77-78
Iffin Wood	LOWER HARDRES	TR 1357 5397	1835											F-		Tatton-Brown & Bennett 1983
Hunts Rough Wood	LYMINGE	TR 1780 4160	0200						IZ							Bradshaw 1967b, 1
River Medway, Allington	MAIDSTONE	TQ 74 57	0795								KY					Maidstone Mus.
All Saints Church, Maidstone	MAIDSTONE	TQ 76 55	0492					BY								Russel 1881, 132 Streeten 1979b
Bentlif Wing (Museum), Maidstone	MAIDSTONE	TQ 76 55	0412					GX								Spillett et al. 1942, 64
18 Lower Stone Street, Maidstone	MAIDSTONE	TQ 76 55	0493						GY							Warhurst 1952a Warhurst 1952b
Maidstone Prison	MAIDSTONE	TQ 76 55	1941								GY					Maidstone Mus.
Mote Avenue E., Maidstone	MAIDSTONE (?)	TQ 76 55	1559					IY								Maidstone Mus. M23
New Post Office, Maidstone	MAIDSTONE	TQ 76 55	0494					FY								Maidstone Mus. (Display)
North Borough School, Peel Street, Maidstone	MAIDSTONE	TQ 76 55	0416											IZ		Fisher 1940, xliv
Old Reference Library, Maidstone	MAIDSTONE	TQ 76 55	0916													Maidstone Mus.
Sandling Road, Maidstone	MAIDSTONE	TQ 76 55	0496					IY								Maidstone Mus. M50
St. Peter's Street, Maidstone	MAIDSTONE	TQ 76 55	0495													Maidstone Mus. (Display)
Three Tuns	MAIDSTONE	TQ 76 55	0497					GY								Maidstone Mus. M53
Week Street, Maidstone	MAIDSTONE	TQ 76 55	0202											GY	GY	Summerton 1967, 293-294

1	2	3	4	5	6	7	8	9	10	11	12	13	14	15	16	17
Week Street, Maidstone	MAIDSTONE	TQ 76 55	0498								GY					Maidstone Mus. (Display)
67 Week Street, Maidstone	MAIDSTONE	TQ 76 55	1558									G-				Grove 1966
Nr. Meopham	MEOPHAM	TQ 64 66	0363				HY									Caiger 1966
Bower Lane	MERSHAM	TR 0564 3930	0204					HY	HY							Bradshaw 1967b, 1-li
	MIDDLE STOKE	TQ 8292 7560	1573					IZ								Thornhill & Payne 1980, 382
Near Monkton Roundabout	MONKTON	TR 29 65	1838		IZ											Perkins 1984
Monkton Marshes	MONKTON	TR 28 65	0517					I-								Harrison 1944, xxxviii
Lodgelands Farm	NEWCHURCH	TR 035 295	0468 1579					IW								Canterbury Mus. 9204 Maidstone Mus. M18-19
Castle Toll	NEWENDEN	TQ 853 285	0212				EZ	EZ								Wilson & Hurst 1966, 191 Davison 1972 Webster & Cherry 1972, 157
Hospital of SS. Stephen & Thomas, New Romney	NEW ROMNEY	TR 059 248	0213					CX								Murray 1935b Rigold 1964, 60-67
(Shingle Bank), New Romney	NEW ROMNEY	TR 06 24	0922					IY								Maidstone Mus. M111
Holt Street	NONINGTON	TR 252 515	0214					GZ								Philp 1971b
Nonington Churchyard	NONINGTON	TR 25 52	1581					BZ								Anon 1949, 10
Broad Lane, Betteshanger	NORTHBOURNE	TR 33 52	0303											IZ		Crellin 1973a, 218 Gaunt & Crellin 1973
	OLD ROMNEY	TR 034 254	0217													Bradshaw 1971
Romney St. Lawrence	OLD ROMNEY	TR 040 255	1620					HY								Williams 1977, 84-85
Midley	OLD ROMNEY	TR 031 232	1568											IZ		Williams 1977, 41
Wheelsgate Farm	OLD ROMNEY	TR 03 23	1942													
Maison Dieu, Ospringe	OSPRINGE	TR 00 60	0771				CX	CX	CX	CX						Smith 1978, 49-50 Thorn 1979
Becket's Well	OTFORD	TQ 531 592	0501					DY		DY						Pateman et al. 1956
Otford Palace	OTFORD	TQ 528 591	0218			AX	AX	AX	AX	AX	AX					Ward 1970-1 Ward 1974 Cherry 1975, 254 Garrod 1984 Keller 1984
Otford Palace	OTFORD	TQ 52 59	1840											AZ		Pyke 1983
Otford Palace (5 Bubblestone Road)	OTFORD	TQ 52 59	0502													Maidstone Mus. Box M135-136, 66-1976

1	2	3	4	5	6	7	8	9	10	11	12	13	14	15	16	17
Wickham Field	OTFORD	TQ 52 59	1839			IY										Pyke 1982
	OTTERDEN	TQ 94 54	0503													Maidstone Mus. M22
Lower Bifrons Lodge	PATRIXBOURNE	TR 18 55	0929													Canterbury Mus. 8370
Great Comp, Borough Green	PLATT	TQ 632 567	0806													Maidstone Mus.
Nr. Platt	PLATT	TQ 62 57	0505					IY								Maidstone Mus. M53
Pascalls Brickyard	PLATT	TQ 619 577	0504					IY								A. Thompson, pers. comm. 1980 Maidstone Mus. M46
Haw's Wood, Basted	PLAXTOL	TQ 613 562	0419					IW								Maidstone Mus. M43 28.1956
Pivington	PLUCKLEY	TQ 922 465	0221				FT	FT	FT	FT	FT					Rigold 1962 H.B.M.C., Dover Castle: SER 41
Boley Hill, Rochester	ROCHESTER	TQ 74 68	0230													Dulley 1960, 197-198
Corn Exchange, Rochester	ROCHESTER	TQ 74 68	0231					GY	GY							Harrison 1970, 96; 108-110
Corporation Street, Rochester	ROCHESTER	TQ 74 68	0638					GY								Harrison 1976, 253
Deanery Gate, Rochester	ROCHESTER	TQ 74 68	0232							G-			G-			Hayes 1974
East Gate, Rochester	ROCHESTER	TQ 744 684	0233			GT	GT	GT								Harrison 1972, 126; 142-150
High Street, Rochester	ROCHESTER	TQ 744 684	0234			GZ										Wilson & Hurst 1970, 182-183 Harrison 1972, 126; 142-150
High Street, Rochester	ROCHESTER	TQ 74 68	0584					GY								Rochester Mus. D660
50 High Street, Rochester	ROCHESTER	TQ 74 68	1884								GX					Tester 1983
308 High Street, Rochester	ROCHESTER	TQ 74 68	1874									GX				Parsons 1968
Leonard's Stores, High Street, Rochester	ROCHESTER	TQ 74 68	0507	GY												Maidstone Mus. (Display 51-1970)
Northgate, Rochester	ROCHESTER	TQ 74 68	0375					GW								Harrison & Flight 1968, 93-99; 100-102
11-15 Northgate, Rochester	ROCHESTER	TQ 7436 6866	1842							GX						Tester in Harrison 1981, 120-121 Kelly in Harrison 1981, 121-123
Priors Gate House, Rochester	ROCHESTER	TQ 74 68	0934					CW								Tester 1979

1	2	3	4	5	6	7	8	9	10	11	12	13	14	15	16	17
Rochester Castle	ROCHESTER	TQ 74 68	0935		ET	ET	ET									Tester 1978b
Rochester Castle P.H., (George Lane), Rochester	ROCHESTER	TQ 7433 6873	1843			GY	GY									Tester in Harrison 1981, 120-121
Strood	ROCHESTER	TQ 73 69	1913					GY								Maidstone Mus. (Wickham Collect.)
Brewery Site, Strood	ROCHESTER	TQ 73 69	0599					GY								Rochester Mus. (660)
Newark Hospital, Strood	ROCHESTER	TQ 737 693	0256											C-		Wilson & Hurst 1967, 274 Harrison 1969
Temple Manor, Strood	ROCHESTER	TQ 733 686	0235					CV								Wilson & Hurst 1958, 204 Rigold 1965b
River Rother, Nr. Maytham Wharf	ROLVENDEN	TQ 86 27	1845							KY						Rice 1824 Rosa 1982
Fordred's Charity	ST. MARY IN THE MARSH	TQ 06 27	0378							IZ						Grove 1956, 270-273
Shuart Farm	ST. NICHOLAS AT WADE	TR 268 678	0747					HZ								N. Macpherson-Grant, pers. comm.
Carmelite Priory (Whitefriars)	SANDWICH	TR 329 579	0239					CY				CY				Stebbing 1936, 225-227; 237 Rigold 1965a, 26-27 Webster & Cherry 1973, 155
Crixall Manor	SANDWICH	TQ 33 58	0640					FY								Ogilvie 1960, 143
Market Place	SANDWICH	TQ 33 58	0938				GY									Canterbury Mus. 8371
Mary-le-Bone Hill	SANDWICH	TQ 33 58	0240					BY								Ogilvie 1960
Rope Walk	SANDWICH	TQ 327 580	1628						G-							Webster & Cherry 1980, 253
St. Clements Churchyard	SANDWICH	TR 33 58	1627					BY								Canterbury Mus. 7039
Sandwich Castle	SANDWICH	TR 33 58	1846					EZ	EZ	EZ						Tatton-Brown et al. 1983
Stonar	SANDWICH	TQ 33 59	0414					IW								Stebbing 1936, 237 Pearce 1937 Stebbing 1939, 207 Bruce-Mitford 1941-50 Dunning 1941 Hardman & Stebbing 1942 Dunning 1961b, 90 ibid. 1968a
Stonar	SANDWICH	TR 335 587	0253				GZ									Stebbing 1954b ibid. 1956

1	2	3	4	5	6	7	8	9	10	11	12	13	14	15	16	17
Stonar	SANDWICH	TR 335 587	1914			GZ										Wilson & Hurst 1970, 183 Macpherson-Grant 1971 Webster & Cherry 1972, 188
Whitefriars	SANDWICH	TR 329 579	0239								CY					Hurst 1967, 74
	SEAL	TQ 55 56	0942				HY	HW								Dartford Mus. Box 34
Garry Cottage	SEAL	TQ 55 55	0508						IY	IY						Maidstone Mus. M11
Queenborough	Isle of SHEPPEY	TQ 914 721	1601											F-		Webster & Cherry 1978, 181
Sandhills, Deal	SHOLDEN	TR 368 558	1135					IY								Tomaszewski 1979, 307
Randalls	SHORNE	TQ 68 70	0945					KY								Anon 1949c
	SITTINGBOURNE	TQ 90 63	0509					HY								Maidstone Mus. (Display)
Castle Rough, Kemsley Down	SITTINGBOURNE	TQ 915 662	0355					FY								Anon 1973a, 18
Church Field, Milton Regis	SITTINGBOURNE	TQ 89 64	0770											IZ		Baxter 1978, 27
Fire Station, Milton Regis	SITTINGBOURNE	TQ 89 64	1915					GY								Sittingbourne Mus.
	SMARDEN	TQ 87 42	0511										HY			Maidstone Mus. (Display)
Church Farm	SMARDEN	TQ 87 42	0510											IY		Maidstone Mus. M23
Park Wood	SMEETH	TR 0743 3861	0247					IY								Bradshaw 1967b, 1i
	SNARGATE	TQ 99 28	0512				HY									Maidstone Mus. (Display 83-1956)
Soranks Manor (Hall Wood), Fairseat	STANSTED	TQ 628 614	0105				FY	FY								Wilson & Hurst 1965, 202 ibid. 1967, 298
	STAPLEHURST	TQ 78 43	0513						HY							Maidstone Mus. M23 (52-1949)
	STAPLEHURST	TQ 78 43	0947									HY				Maidstone Mus. M60
Aydhurst	STAPLEHURST	TQ 782 435	0776							IY						Maidstone Mus. M110 (47-1972)
Darenth Wood	STONE	TQ 580 726	0331				IY									Caiger 1964 Wilson & Hurst 1965, 216 ibid. 1970, 203
Stone Church	STONE	TQ 991 613	0254											B-		Wilson & Hurst 1968, 175 ibid. 1969, 234
Cotton Farm Pontoon	STONE BY DARTFORD	TQ 55 74	1708					IY								Dartford Mus. Box 48
Chapel Bank	STONE CUM EBONY	TQ 92 29	0978					BZ	BZ	BZ	BZ					Lebon 1979 Lebon & Miles 1980

1	2	3	4	5	6	7	8	9	10	11	12	13	14	15	16	17
Knock Farm, Stonecliffe, Isle of Oxney	STONE CUM EBONY	TQ 944 268	0927					IY	IY							Maidstone Mus.
Combe Bank	SUNDRIDGE	TQ 4735 5651	0257					IY								Mynott 1966, 4-5 Philp 1973, 219
23 Keith Avenue	SUTTON AT HONE	TQ 55 70	1712					HY								Dartford Mus. Box 32
Old Mill House, Hawley	SUTTON AT HONE	TQ 54 71	1237					I-								Walsh 1979
Lake Farm, Gladdish	SUTTON VALENCE	TQ 813 473	0514							IY						Maidstone Mus. M23 (52.1951a)
Sutton Valence Castle	SUTTON VALENCE	TQ 81 49	0571		EZ	EZ	EZ	EZ								Stone & Simpson 1957
Temple Farm	TEMPLE EWELL	TR 284 455	0262 0263			CZ	CZ	CZ								Hogarth 1965 Wilson & Hurst 1966, 180 Page 1974 Parfitt 1983 ibid. 1984
	TENTERDEN	TQ 88 33	0515					GY								Varley 1983
10 West Cross	TENTERDEN	TQ 88 33	0264					GY								I. Pugh, 10 West Cross
	TEYNHAM	TQ 95 62	0516					HY								Maidstone Mus. (Display): G. Payne Collect.
Archbishop's Palace	TEYNHAM	TQ 95 62	1857			AZ	AZ	AZ	AZ							Philp 1983b
Brickfield, Birchington	THANET	TR 30 69	1943					IY								Powell Cotton Mus., Birchington
Minnis Bay, Birchington	THANET	TR 30 69	0744				HT	HT	HT							Powell Cotton Mus., Birchington
Quex Park, Birchington	THANET	TR 30 69	0745					HW	HW	HW						N. Macpherson-Grant, pers. comm.
Quex Park (Epple Bay), Birchington	THANET	TR 30 69	1944					HY	HY							Powell Cotton Mus. 1904/175
Dung Maxen Field, Quex Park, Birchington	THANET	TR 30 69	1945				HY									Powell Cotton Mus., Birchington
The Mount, Quex Park, Birchington	THANET	TR 30 69	1946					HY								Powell Cotton Mus., Birchington
Margate	THANET	TR 35 70	0362											G-		Mynott 1975
Lord of the Manor, Ramsgate	THANET	TR 38 65	0746					IY								N. Macpherson-Grant, pers. comm.
Lansdowne Road	TONBRIDGE	TQ 59 46	0266					GY	GY	GY	GY					Giles 1972 Streeten 1976a, 113-115
Old Hadlow Road	TONBRIDGE	TQ 59 46	1720						GY							Tunbridge Wells Mus.
Tonbridge Castle	TONBRIDGE	TQ 59 46	1981						EY	EY						S.Simmons

1	2	3	4	5	6	7	8	9	10	11	12	13	14	15	16	17
Radfield	TONGE	TQ 932 628	0372											IY		Barry & Ford 1966
Radfield	TONGE	TQ 939 628	0622					IY								Baxter 1976 Baxter & Mills 1978, 246
Tonge Castle	TONGE	TQ 934 636	0267			FZ	FZ	FZ								Hogg 1932 Wilson & Hurst 1964, 255 Ford 1965a ibid. 1965b Barry & Ford 1966, 8
	TROTTISCLIFFE	TQ 64 60	0522													Maidstone Mus. M13
2 North Downs Terrace	TROTTISCLIFFE	TQ 64 60	0521					HY								Grove 1963b
Oast House	TROTTISCLIFFE	TQ 64 60	0952					HY								Maidstone Mus. M53
Muxelwell Farm, Cornford Lane	TUNBRIDGE WELLS	TQ 583 399	1721					IW								A.D.F. Streeten
Jacobean Mansion Site	TUNSTALL	TQ 899 615	1947								FZ	FZ				Baxter & Philp 1981
	UPCHURCH	TQ 84 67	0524					HY								Spillett et al. 1942, 64
	UPCHURCH	TQ 84 67	0525					HY								Rackham 1948, P.69
Otterham	UPCHURCH	TQ 83 67	0925						IY							Maidstone Mus. (G. Payne Collect.)
Brett's Quarry	WESTBERE	TR 19 61	0390					IY								Jessup 1946, 19-21 Millard 1968d
Crockham Grange (Sproat Farm)	WESTERHAM	TQ 447 501	0276											F-		Anon 1968a
Squerryes	WESTERHAM	TQ 444 523	0391											IY		Piercy Fox 1970
Crowhurst Farm	WEST KINGSDOWN	TQ 5851 6312	1735				IY									Cockett 1977
	WEST MALLING	TQ 68 57	0529					GY								Maidstone Mus. M23
	WEST MALLING	TQ 68 57	0499					IY								Maidstone Mus. M53
Ford House, High Street	WEST MALLING	TQ 68 57	0528							GY						Maidstone Mus. M23
North Street	WEST MALLING	TQ 68 57	0527							GY						Maidstone Mus. M23
St. Mary's Abbey	WEST MALLING	TQ 685 575	0392												CZ	Wilson & Hurst 1962-3, 316
Peckham Hurst	WEST PECKHAM	TQ 64 53	0499 0919													Maidstone Mus. M14
Dence Park, Herne Bay	WHITSTABLE	TR 1878 6816	0154											EY		Gough 1968, 16
33 Old Bridge Street	WHITSTABLE	TR 11 66	0961													Canterbury Mus. 9127
Brooklands	WHITSTABLE	TR 11 66	0962													Canterbury Mus. 8859

1	2	3			4	5	6	7	8	9	10	11	12	13	14	15	16	17
Nr. Radfall Road	WHITSTABLE	TR	11	66	0963													Canterbury Mus. 7964
Roman Fort, Reculver	WHITSTABLE	TR	22	69	0223			HZ	HZ	HZ								Philp & Swale 1967, 15 Wilson & Hurst 1969, 278
Marshland	WHITSTABLE	TR	22	69	0373					IY								Philp 1972
Seasalter Level, Seasalter	WHITSTABLE	TR	08	64	0380					JX								Canterbury Mus. 8571
Village Stores	WICKHAMBREAUX	TR	22	58	1748							HY						Anon 1959b
	WINGHAM	TR	240	572	0282					IY								Greenfield 1960, 69-70
	WINGHAM	TR	24	57	1755													British Mus. B100 54-11-27.1
	WINGHAM	TR	24	57	1756													British Mus. B79 54.11-28.1
Shatterling (Chatterling)	WINGHAM	TR	26	58	0965													Canterbury Mus. 6803-6804
A257 Gobery Hill	WINGHAM	TR	24	57	1754				IY									Dunning & Williams in Ogilvie 1977, 118-120
	WORTH	TR	35	56	0395					IZ								Crellin 1974, 163 Gaunt 1976, 95-98 Parfitt 1980
Sandpit, Wrotham Heath	WROTHAM	TQ	61	59	0539			IY										Maidstone Mus. M46 (G. Dunning, written. comm.)
	WYE	TR	05	46	1769													British Mus.
Town Bridge	YALDING	TQ	69	50	0294				GX									Parsons 1973

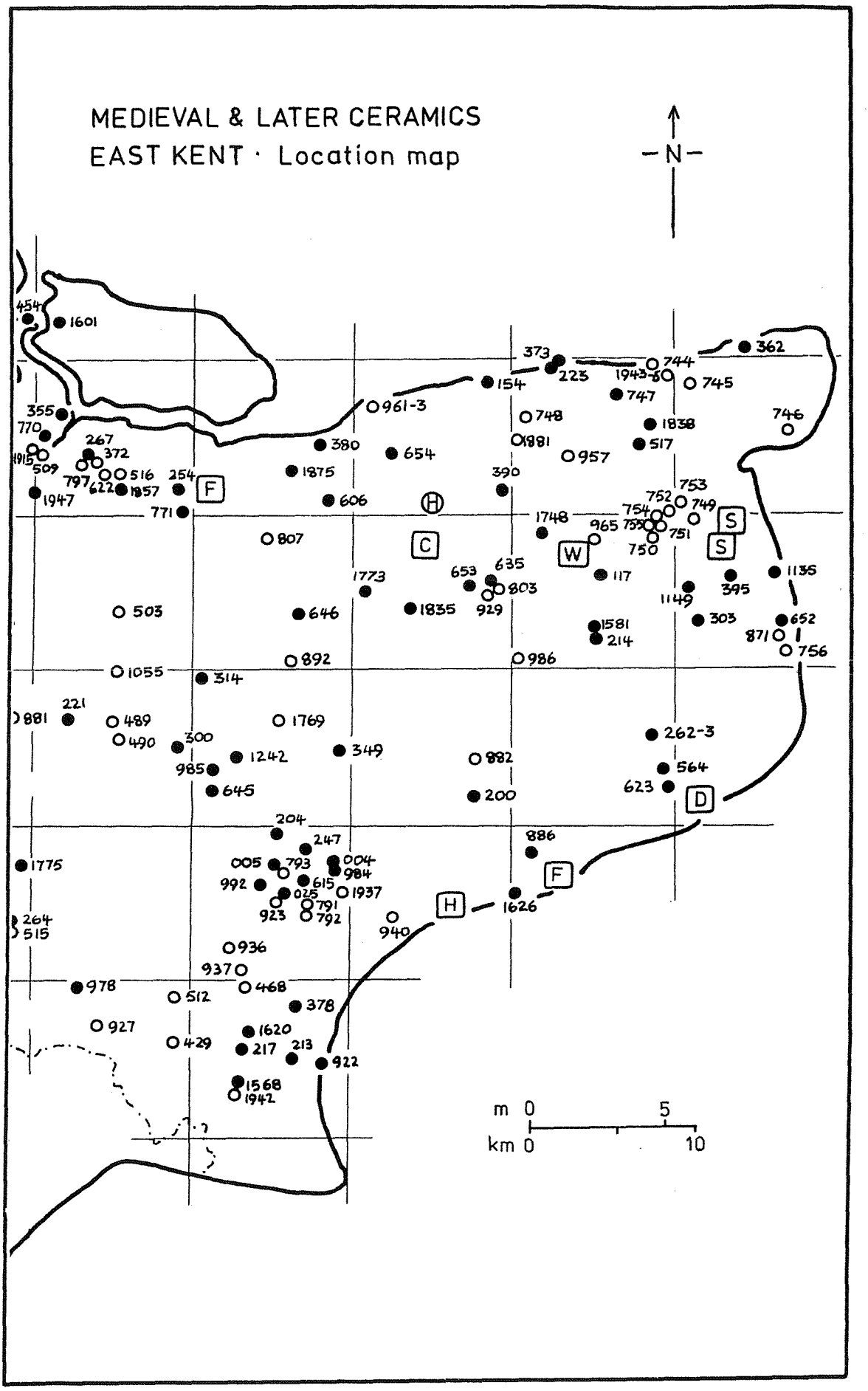

Fig. 10.4 Medieval and later ceramics from 'consumer' sites in east Kent: location map

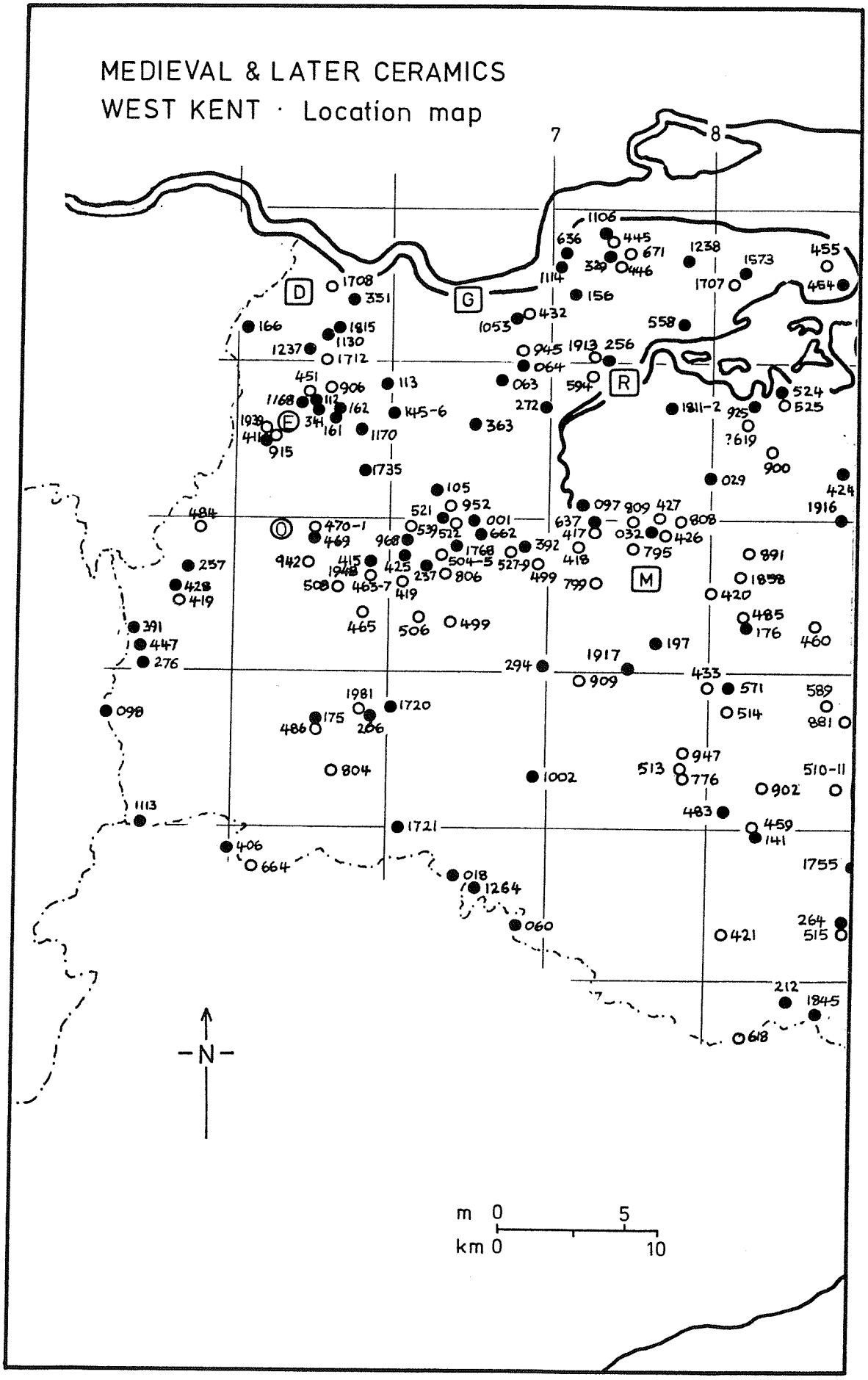

Fig. 10.5 Medieval and later ceramics from 'consumer' sites in west Kent: location map

10.2.4 GAZETTEER OF CONSUMER SITES: SURREY

Key to columns

1	Site name	5	C10th/e.C11th	9	m.C13th/m.C14th	13	m./l.C17th	17	Publication/ reference
2	Location	6	m./l.C11th	10	l.C14th/m.C15th	14	post-1700		
3	National Grid Reference	7	e./m.C12th	11	l.C15th/e.-m.C16th	15	Not specified (medieval)		
4	Reference no.	8	l.C12th/e.C13th	12	l.C16th/e.C17th	16	Not specified (post-medieval)		

1	2	3	4	5	6	7	8	9	10	11	12	13	14	15	16	17
Abinger motte	ABINGER	TQ 114 459	0604		EV	EV		EV								Dunning 1950b Hope-Taylor 1951
Roman villa	ABINGER	TQ 09 47	0789				IY									Guildford Mus. S8976
Knightons	ALFOLD	TQ 016 341	0006							JX						Hurst 1967, 118-119 ibid. 1968, 191 ibid. 1969, 204-205 ibid. 1970, 186 Wood 1970 Cherry 1974, 132-134
Sidney Wood	ALFOLD	TQ 016 341	0297								JY					Rackham 1942-3
Sidney Wood	ALFOLD	TQ 016 341	0975								JX					Cherry 1974, 133-134
St. Giles Church	ASHTEAD	TQ 193 581	0011			BY										Wilson & Hurst 1965, 203 Reece 1966
Nr. St. Giles Church	ASHTEAD	TQ 18 58	0012											IY		Lowther 1934, 82
Churchyard, Banstead	BANSTEAD	TQ 255 596	0014					FZ			FZ					Bloice 1974, 135 Webster & Cherry 1974, 211
Preston House, Tadworth	BANSTEAD	TQ 23 56	0588					FX								Hope-Taylor 1953
Woodmansterne	BANSTEAD	TQ 272 601-2	0284											IY		Baxter 1969
Little Pickle	BLETCHINGLEY	TQ 3347 5213	1803							FZ						Richardson 1984, 391
Chapel Platt, South Park	BLETCHINGLEY	TQ 32 50	0423													Lambert 1921 Major 1925, 112
Burstow Rectory	BURSTOW	TQ 312 412	0605					FX								Turner 1966
Dene Hospital, Caterham	CATERHAM	TQ 3365 5558	1872				HY									Richardson 1984, 391
13 Elgin Crescent	CATERHAM	TQ 34 55	0863			HX	HX	HX								Saaler 1969
King & Queen Public House	CATERHAM	TQ 334 558	1049													Richardson 1982, 166 Russell & Saaler 1983 & microfiche

1	2	3	4	5	6	7	8	9	10	11	12	13	14	15	16	17
Salmons Lane West	CATERHAM	TQ 332 571	0864					HY								Farley n.d., 9
St. Lawrence's Church	CATERHAM	TQ 337 554	0050											BY	BY	Farley n.d., 9
Moat Farm, Hookwood	CHARLWOOD	TQ 266 447	0157				FX									Wilson & Hurst 1965, 203 ibid. 1966, 204 Turner 1977b
111 Chaldon Common Road, Chaldon	CHELSHAM	TQ 324 549	1052													Russell 1979
Henley Wood, Chaldon	CHELSHAM	TQ 375 585	0866					FY								Farley n.d., 13
Henley Wood, Chaldon	CHELSHAM	TQ 37 59	1058				FX	FX								Saaler 1980
Holt Wood, Chaldon	CHELSHAM	TQ 379 597	0659 1051					FY								Anon 1953-5 Farley n.d., 13
Nr. St. Leonard's Church, Chaldon	CHELSHAM	TQ 388 592	0865					HY								Farley n.d., 14
14, 16, 18 London Street	CHERTSEY	TQ 044 668	1059				GZ	GZ	GZ	GZ	GZ	GZ	GZ			Poulton 1978 Richardson 1978, 163 Cherry 1979, 275 Bird et al. 1980, 238
	CHIDDINGFOLD	SU 96 35	0328					J	J	J						Grenside 1927, 232
Broomfield Hanger	CHIDDINGFOLD	SU 9610 3350	0434					JY	JY	JY						Kenyon 1967, 159-160
Fromes Copse	CHIDDINGFOLD	SU 9720 3489	0435					JY	JY	JY						Halahan 1921 Kenyon 1967, 162-163
Gostrode II	CHIDDINGFOLD	SU 9645 3310	0436					JY	JY	JY						Kenyon 1967, 163
Hazelbridge Hanger	CHIDDINGFOLD	SU 9660 3450	0437					JY								Kenyon 1967, 163-167
Imbhams	CHIDDINGFOLD	SU 9275 3362	0438								JY					Kenyon 1967, 167-168
Lower Chaleshurst	CHIDDINGFOLD	SU 9485 3328	0439								JY					Kenyon 1967, 161-162
Pickhurst	CHIDDINGFOLD	SU 9960 3434	0440								JY					Kenyon 1967, 168-169
Prestwick Manor	CHIDDINGFOLD	SU 9730 3530	0441					JY	JY	JY						Kenyon 1967, 169
Redwood	CHIDDINGFOLD	SU 9825 3495	0442					JY	JY	JY						Kenyon 1967, 169-170
Schurterreshurst	CHIDDINGFOLD	SU 975 325	0443						JY							Kenyon 1967, 158
Upper Chaleshurst	CHIDDINGFOLD	SU 9480 3323	0444					JY	JY	JY						Kenyon 1967, 160-161
Netherne	CHIPSTEAD	TQ 293 559	0211													Webster & Cherry 1972, 211 ibid. 1973, 187 Saaler 1976

1	2	3	4	5	6	7	8	9	10	11	12	13	14	15	16	17
Netherne Lane, Netherne (Merstham)	CHIPSTEAD	TQ 295 558	0205					FZ								Anon 1968b Wilson & Hurst 1969, 281 ibid. 1970, 193 Anon 1970c Saaler 1970 Wilson & Moorhouse 1971, 165-166 Saaler 1976
Windsong, Netherne Lane	CHIPSTEAD	TQ 295 558	0867					FW								Farley n.d., 25 Anon 1968b
Well Copse	CHIPSTEAD	TQ 267 570	0061					IX								Farley n.d, 16 Hore 1963
Compton Church	COMPTON	SU 95 47	0330						BY							Baynes 1931 Holling 1968d
Broomhall Copse	CRANLEIGH	TQ 077 345	0376		F-	F-	F-									Winbolt 1929a ,219 Winbolt 1930
30 Church Street	DORKING	TQ 1649 4947	1138					GY								O'Connell 1976
The Malthouse, North Street	DORKING	TQ 164 495	1137					GZ	GZ	GZ	GZ	GZ	GZ			Ettlinger 1979 Bird et al. 1980, 234
Pixham Lane	DORKING	TQ 16 49	0307					GY								Salmon 1911
The Wheatsheaf	DORKING	TQ 1650 4943	1139					GY								Holling 1980
Green Dene	EAST HORSLEY	TQ 097 516	0095					JY								Wood 1950-1, 17-18
Greatlee Wood	EFFINGHAM	TQ 1078 5488	0597													Ruby & Lowther 1955
Little Bookham	EFFINGHAM	TQ 12 54	0560					BZ								Blair 1963
Little Bookham Church	EFFINGHAM	TQ 12 54	0656					BY								Ruby 1951a
	EGHAM	TQ 017 720	1152											IY		Longley 1976, 15 (PC 40)
	EGHAM	TQ 016 700	1153											IY		Longley 1976, 15 (PC 39)
	EGHAM	TQ 0067 7100	1154													Longley 1976, 15 (PC 20)
	EGHAM	TQ 0354 7009	1155						IY							Wymer 1958, 54 Longley 1976, 15 (PC 18)
133-139 High Street	EGHAM	TQ 01 71	1156										G			Barker 1980
The Hythe	EGHAM	TQ 033 714	1820		HZ	HZ	HZ	HZ	HZ	HZ						Richardson 1983b, 291
Petters Sports Field	EGHAM	TQ 015 714	1151													O'Connell 1977b Richardson 1977, 36-39 Bird et al. 1980, 238
River Thames, Runnymede	EGHAM	TQ 00 72	1776											IY		Turner 1909

1	2	3	4	5	6	7	8	9	10	11	12	13	14	15	16	17
Nonsuch Banqueting House, Cuddington	EPSOM & EWELL	TQ 224 628	0100													Wilson & Hurst 1961, 327
Nonsuch Palace, Cuddington	EPSOM & EWELL	TQ 228 631	0102 1584							DZ	DZ					Biddle 1960 Wilson & Hurst 1960, 151-152 ibid. 1961, 327 Biddle 1961b, 1-20 ibid. 1963, 14-30
Nonsuch Park, Cuddington	EPSOM & EWELL	TQ 228 631	0101													Howard 1946 Wilson & Hurst 1960, 143 Dent 1962 Glanville 1969
Walton Downs, Epsom	EPSOM & EWELL	TQ 22 57	0596													Guildford Mus.
Ewell House	EPSOM & EWELL	TQ 21 62	0337					IY								Lowther 1935, 18
Fairfield, Ewell	EPSOM & EWELL	TQ 21 62	0338					IY								Lowther 1936, 145
Kempton Park, Ewell	EPSOM & EWELL	TQ 21 62	1162						F	F						Bloice 1973, 42 Bloice 1974, 135
Purberry Shot, Ewell	EPSOM & EWELL	TQ 21 62	0339		IY	IY	IY									Lowther 1949a, 44
Wayneflete School	ESHER	TQ 135 652	0336											IY		Anon 1970a
Ellen's Green	EWHURST	TQ 0992 3542	0450										JY			Kenyon 1967, 200-201
Rapsley	EWHURST	TQ 0804 4152	0103													Hanworth 1968, 6; 23; 55-56; 62
Somersbury	EWHURST	TQ 1030 3777	0449										JY			Kenyon 1967, 201-203
Farleigh Court	FARLEIGH	TQ 3728 6004	0107					F-								Farley n.d., 30 Philp 1973, 217
W. of Little Farleigh Green	FARLEIGH	TQ 378 602 to TQ 379 603	0108					FY								Farley n.d., 29-30 Philp 1966 Philp 1973, 215-216
S.E. of St. Mary's Church	FARLEIGH	TQ 373 600	1165				HY	HY								Farley n.d., 30
Badshot Lea (Park Farm)	FARNHAM	SU 863 486	0013					FZ		FZ						Wilson & Hurst 1967, 299 Dormor 1970
Farnham Castle	FARNHAM	SU 837 474	0110							EW	EW					Wilson & Hurst 1959, 308 Thompson 1960 Moorhouse 1971d
Middle Church Lane	FARNHAM	SU 839 467	1167													Graham 1978
Waverley Abbey	FARNHAM	TQ 867 453	0960					CY								Brakspear 1905, 88
	FELBRIDGE	TQ 36 39	1171											JZ		Scott 1980

1	2	3	4	5	6	7	8	9	10	11	12	13	14	15	16	17
Bell Lane	FETCHAM	TQ 147 558	0658													Ruby 1952 Renn 1971, 131-138
Binscombe	GODALMING	SU 97 45	1876											IX	IX	Holling 1977b
'Old Minster', Nr. Busbridge	GODALMING	SU 96 43	0607													Guildford Mus.
Angel Court, Godalming	GODALMING	SU 969 439	1196													Bird et al. 1980, 241
77 High Street, Godalming	GODALMING	SU 969 438	1192													Bird et al. 1980, 241
Jaeger Factory, Godalming	GODALMING	SU 968 437	1195													Bird et al. 1980, 241
Rose & Crown, Mill Lane, Godalming	GODALMING	SU 968 438	1194													Bird et al. 1980, 241
The Mint, Godalming	GODALMING	SU 967 438	1193													Bird et al. 1980, 241
Flint Hall Farm	GODSTONE	TQ 355 525	0893													Saaler 1975
Nr. Blackcroft Shaw, Flower Lane	GODSTONE	TQ 357 528	1197				GY									Ketteringham 1971 Bird et al. 1980, 240
Lagham Manor	GODSTONE	TQ 365 481	1198					FY								Webster & Cherry 1976, 196 ibid. 1977, 253 Ketteringham 1977b Bird et al. 1980, 240
	GUILDFORD	SU 99 49	1212													Barton 1979, 101
Abbott's Hospital, Guildford	GUILDFORD	SU 998 495	1215								CY					Poulton 1980a
35 Bury Fields, Guildford	GUILDFORD	SU 9947 4915	1217					IY		IY						Blatchford & Monk 1976 Bird et al. 1980, 233
Castle Ditch, Guildford	GUILDFORD	SU 99 49	0896					GW				GW				Guildford Mus. RB 2624
Castle Ditch, Guildford	GUILDFORD	SU 99 49	1877													Holling 1977c
Castle Grounds, Guildford	GUILDFORD	SU 99 49	0127													Elsley 1909
Castle Street, Guildford	GUILDFORD	SU 997 493	0128					EY								Traylen 1965
Chapel Street, Guildford	GUILDFORD	SU 99 49	0897				GW	GW								Guildford Mus. RB 2683
Dominican Friary	GUILDFORD	SU 995 496	0129				CT	CT	CT							Webster & Cherry 1974, 192 ibid. 1975, 236 Poulton 1978 Webster & Cherry 1979, 253
Doyle Lodge, Guildford	GUILDFORD	SU 99 49	0895					KY								Guildford Mus. 953
Friary Street, Guildford	GUILDFORD	SU 995 495	0130					GY	GY	GY	GY					Holling 1969b Holling 1970b

1	2	3	4	5	6	7	8	9	10	11	12	13	14	15	16	17
Guildford Park, Guildford	GUILDFORD	SU 969 493	0131				FX	FX	FX	FX						Crocker 1974 Webster & Cherry 1974, 211-212
High Street, Guildford	GUILDFORD	SU 99 49	0137				GY									Holling 1964
53-54 High Street, Guildford	GUILDFORD	SU 99 49	0134					GY								Dunning 1937a
72-74 High Street, Guildford	GUILDFORD	SU 9967 4943	1221													O'Connell 1980 Webster & Cherry 1980, 255
135-137 High Street, Guildford	GUILDFORD	SU 99 49	0573													Guildford Mus. RB 2882
159 High Street, Guildford	GUILDFORD	SU 99 49	0135				GY									Holling 1969c
Angel Hotel, High Street, Guildford	GUILDFORD	SU 99 49	0132					GY								Elsley 1909, 199 Rackham 1948, pl.21
'Carling Gill & Carling', High Street, Guildford	GUILDFORD	SU 99 49	0133				GY	GY								Elsley 1909 Grenside 1927, 232
'International Stores', High Street, Guildford	GUILDFORD	SU 99 49	0136				GW					GW				Holling 1965
'Sainsbury', High Street, Guildford	GUILDFORD	SU 99 49	1213													Guildford Mus. AG 198; 170
Holy Trinity, Guildford	GUILDFORD	SU 99 49	0574													Guildford Mus. 631
Millbrook, Guildford	GUILDFORD	SU 99 49	0575													Guildford Mus. (Display G 7993)
5-6 Millmead, Guildford	GUILDFORD	SU 9948 4921	1218													Blatchford & Monk 1976 Bird et al. 1980, 233
Bow Cottages & Britannia Inn, Millmead, Guildford	GUILDFORD	SU 9951 4914	1219													Blatchford & Monk 1976 Bird et al. 1980, 233
Mount Street, Guildford	GUILDFORD	SU 99 49	0576													Guildford Mus. 915
Museum Site, Guildford	GUILDFORD	SU 99 49	1214													
Picard's Manor, Guildford	GUILDFORD	SU 991 483	1216					FY	FY	FY	FY	FY	FY			Bird et al. 1980, 233
Quarry Street, Guildford	GUILDFORD	SU 99 49	0138					GY								Holling 1964, 102
13 Quarry Street, Guildford	GUILDFORD	SU 996 492	1220				GY									Bird et al. 1980, 233
St. Catherine's, Guildford	GUILDFORD	SU 991 483	1342					FZ	FZ	FZ	FZ	FZ	FZ			Hayes 1977
St. Mary's Church, Guildford	GUILDFORD	SU 99 49	0139		BY											Holling 1967
Tunsgate, Guildford	GUILDFORD	SU 99 49														Holling 1971a, 65
St. Joseph's Road, Stoke	GUILDFORD	SU 99 50	1879													Janaway 1977a

1	2	3	4	5	6	7	8	9	10	11	12	13	14	15	16	17
Blunden's Wood	HAMBLEDON	SU 974 374	0140					JW								Wood 1965
Gunter's Wood	HAMBLEDON	SU 9695 3825	0457					JW	JW							Kenyon 1967, 193
Vann Copse (Burgate)	HAMBLEDON	SU 9842 3772	0458													Kenyon 1967, 193-200
Haslemere Hospital	HASLEMERE	SU 90 33	1823											GZ		E. Bourke, pers. comm.
Court Lodge Farm	HORLEY	TQ 273 431	0158			FZ	FZ	FZ	FZ	FZ	FZ	FZ				Wilson & Hurst 1967, 299 Hurst 1968, 184 Wilson & Hurst 1968, 193 ibid. 1969, 273
Court Lodge Farm	HORLEY	TQ 273 431	1240					IY								Bird et al. 1980, 237
Thundersfield Castle	HORLEY	TQ 300 425	0352					EY	EY							Hart & Winbolt 1937
High Street, Leatherhead	LEATHERHEAD	TQ 16 56	0657													Nash 1961
The Mounts, Pachenesham	LEATHERHEAD	TQ 154 577	0358			GX	GX	GX								Lowther 1947 ibid. 1948 ibid. 1949b ibid. 1949c Ruby 1950 ibid. 1951b Dunning 1961b, 90-91 Lowther et al. 1983, 25-38 & microfiche
Priory Mead (Church Meadows)	MERSTHAM	TQ 288 536	0066						HZ	HZ	HZ	HZ	HZ			Cherry 1972, 223 Trier 1973, 198
West Humple Chapel	MICKLEHAM	TQ 158 519	0332				BY									Dunning 1938
Yarne	OCKHAM	TQ 087 572	1592			IY	IY									Watson 1978 Bird et al. 1980, 234
	PIRBRIGHT	SU 94 55	0933													Guildford Mus. RB 1685
Woodlands Field, Earlswood	REIGATE	TQ 284 474	1144					IZ								Bird et al. 1980, 237
Flanchford	REIGATE	TQ 235 480	1173				JZ									Webster & Cherry 1977, 260
Flanchford Mill, Flanchford	REIGATE	TQ 235 480	1608				JZ									Ellaby 1979
Bell Street, Reigate	REIGATE	TQ 26 49	0579													Guildford Mus. RB 1230
16 Bell Street, Reigate	REIGATE	TQ 2535 5015	1603				GX	GX	GX	GX	GX	GX	GX			Williams 1976 Cherry 1977, 92 Webster & Cherry 1977, 247 Bird et al. 1980, 236 Nelson 1983b Williams 1983, 63-81 Richardson 1984, 391

1	2	3	4	5	6	7	8	9	10	11	12	13	14	15	16	17
77-79 Bell Street, Reigate	REIGATE	TQ 254 500	1604					GZ		GZ						Williams 1979
Brewery Yard, Reigate	REIGATE	TQ 2536 5012	1605							GZ						Cherry 1977, 92 Williams 1977 Williams 1980a, 183-187
Cherchefelle, Chart Lane, Reigate	REIGATE	TQ 258 503	1606		GZ	GZ										Williams 1979 Poulton 1980b
Church Street, Reigate	REIGATE	TQ 26 49	0225					GZ								Holling 1968c
22-40 Church Street, Reigate	REIGATE	TQ 254 503	0224													Turner 1970a
Old Vicarage Site, Church Street, Reigate	REIGATE	TQ 2570 5036	1610			GZ	GZ	GZ	GZ	GZ	GZ	GZ				Williams 1978 Bird et al. 1980, 236 Poulton 1980c Webster & Cherry 1980, 255 Williams 1980b ibid. 1981a Richardson 1981, 51 ibid. 1982, 159
Congregational Church, Reigate	REIGATE	TQ 252 502	1607												GZ	Cherry 1974, 126 Slade & Ketteringham 1977
23 High Street, Reigate	REIGATE	TQ 26 49	0226				GZ									Turner 1974b
43 High Street, Reigate	REIGATE	TQ 26 49	1609					GZ	GZ	GZ						Williams 1981b Williams & Nelson 1981 Richardson 1982, 166
65 High Street, Reigate	REIGATE	TQ 26 49	0227				GZ									Turner 1974b
Reigate Priory, Reigate	REIGATE	TQ 26 49	0578													Guildford Mus. RB 1230
South Walk, Reigate	REIGATE	TQ 26 49	0580													Guildford Mus. RB 1230
Nut Wood, Wray Lane, Reigate	REIGATE	TQ 2663 5186	0228						IY							Bird & Turner 1974 Cherry 1978b
Hampton Park	SEALE	SU 89 47	0565							JZ						Money 1943
Newark Priory	SEND	TQ 04 57	0365											CZ		Pearce 1932
Nr. Manor Farm	SHALFORD	TQ 014 474	1640											FZ		Surrey Archaeol. Soc. Rep. 1962, 9
	SHERE	TQ 07 47	1641								HY					Guildford Mus. (Display)
County Junior School, Shepperton Green	SHEPPERTON	TQ 08 67	1645	IX	IX	IX										Bloice 1974, 135 Canham 1979, 115-119
Day Centre, Staines	STAINES	TQ 0337 7145	1699											G-		Youngs & Clark 1981, 178
Elmsleigh, Staines	STAINES	TQ 0376 7165	1700		GW	GW	GW		GW	GW						Crouch 1976, 364 Jones & Shanks 1976

1	2	3	4	5	6	7	8	9	10	11	12	13	14	15	16	17
Halifax Car Park, Staines	STAINES	TQ 0369 7175	1701											GZ		Crouch 1976, 363 Jones 1982
High Street, Central Area Development, Site B, Staines	STAINES	TQ 0365 7162	1695	G-												Richardson 1978, 163 Jones 1982
High Street, Central Area Development, Site C, Staines	STAINES	TQ 036 716	1695	GZ	GZ	GZ	GZ	GZ	GZ	GZ						Richardson 1978, 163 Bird et al. 1980, 238-239 Jones 1982
19 High Street, Staines	STAINES	TQ 0345 7159	1902				G-	G-	G-	G-						Crouch 1976, 363 Webster & Cherry 1980, 255 Jones 1982
69A High Street, Staines	STAINES	TQ 0365 7155	1697				G-	G-	G-	G-						Bloice 1975, 259 Jones 1982
Bridge Head, Market Place, Staines	STAINES	TQ 0333 7146	1696		GY	GY	GY									Richardson 1979, 275 Crouch & Shanks 1980 Jones 1982
Mumford & Lobb, Staines	STAINES	TQ 0385 7177	1698											G-	G-	Crouch 1976, 364
	STANWELL	TQ 05 74	1703											IZ		Richardson 1982, 159
Westwood Farm	TATSFIELD	TQ 427 539	0261					IY								Hore 1963
Church Field	TITSEY	TQ 421 549	0518				IY									Graham 1936 Prendergast 1973, 10
Clackets	TITSEY	TQ 424 551	0951				HY	HY								Little 1963b
Kitchen Grove	TITSEY	TQ 3955 5675	0265					IY								Farley 1967
Pilgrims Lodge Farm	TITSEY	TQ 415 554	0388				IY	IY								Graham 1936, 96
Pond Bay, Titsey Park	TITSEY	TQ 404 535	0519			IW	IW	IW								Prendergast 1973, 10
Roman Villa, Titsey Park	TITSEY	TQ 405 546	0520					IY								Leveson Gower 1869 Prendergast 1973, 10
Wanborough Manor	WANBOROUGH	SU 934 489	1727											FY		Guildford Mus. (Display)
Brooklands	WEYBRIDGE	TQ 068 632	0278		FX	FX	FX	FX								Webster & Cherry 1972, 199 Hanworth & Tomalin 1977
Oatlands Palace	WEYBRIDGE	TQ 0797 6516	0215								DZ					Cook 1969
	WISLEY	TQ 069 598	1758			IY										O'Connell 1979
'Pheasants'	WISLEY	TQ 067 595	1759					IY								Bird et al. 1980, 234
Witley Church	WITLEY	SU 94 39	1863					BY								E. Bourke, pers. comm.

1	2	3	4	5	6	7	8	9	10	11	12	13	14	15	16	17
Monument Hill	WOKING	TQ 023 583	1759				IY									Cox 1980
Manor House Site, Sutton Park	WOKING	TQ 004 538	1760								F					Cherry 1980, 209
St. Edmund's Church, Sutton Park	WOKING	TQ 0045 5380	1761		FZ	FZ	FZ	FZ	FZ	FZ	FZ					Bird 1979a ibid. 1979b Webster & Cherry 1979, 270-272 ibid. 1980, 259 Bird et al. 1980, 244 Bird 1981a ibid. 1981b
	WONERSH	TQ 01 45	1762													Guildford Mus. AG 173
	WONERSH	TQ 038 447	0966					IY								Holling 1971d
Hallam's Court	WONERSH	TQ 01 45	1880													Janaway 1977b
Great Tagley Manor, Waverley	WONERSH	TQ 019 465	1729 1763						FY							Crocker 1976 Bird et al. 1980, 244
St. John's Church	WOTTON	TQ 125 479	1767						BY							Fowler 1976

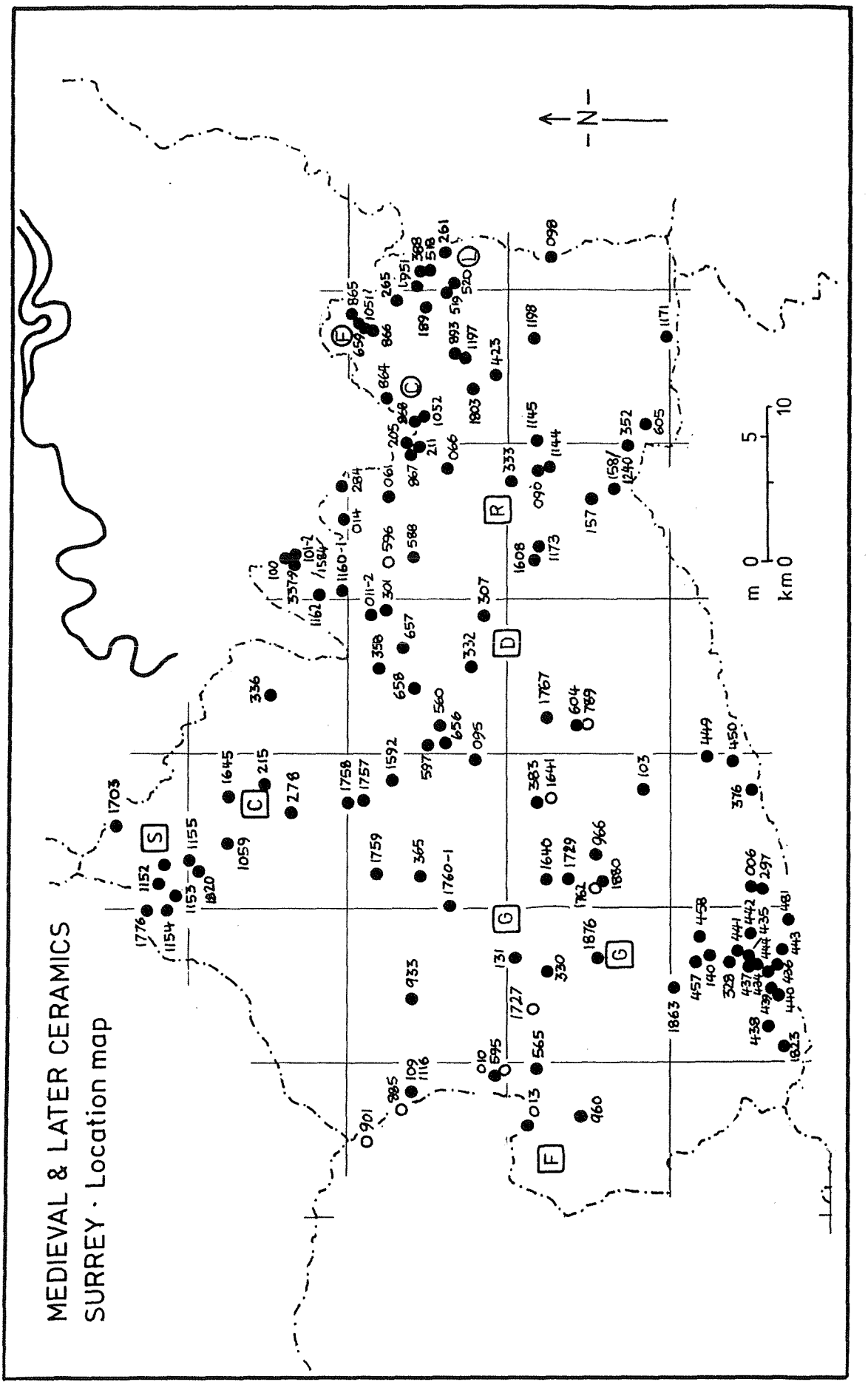

Fig. 10.6 Medieval and later ceramics from 'consumer' sites in Surrey: location map

10.2.5 GAZETTEER OF CONSUMER SITES: EAST SUSSEX

Key to columns

1	Site name	5	C10th/e.C11th	9	m.C13th/m.C14th	13	m./l.C17th	17	Publication/ reference
2	Location	6	m./l.C11th	10	l.C14th/m.C15th	14	post-1700		
3	National Grid Reference	7	e./m.C12th	11	l.C15th/e.-m.C16th	15	Not specified (medieval)		
4	Reference no.	8	l.C12th/e.C13th	12	l.C16th/e.C17th	16	Not specified (post-medieval)		

1	2	3	4	5	6	7	8	9	10	11	12	13	14	15	16	17
	ALFRISTON	TQ 522 037	1796					HY								OS: TQ 50 SW 45 E.W. Holden, pers. comm.
	ALFRISTON	TQ 5175 0375 TQ 5180 0373	1797					HY								OS: TQ 50 SW 53 E.W. Holden, pers. comm.
The Old Clergy House	ALFRISTON	TQ 51 03	0976										HY			Freke 1979b
Winton	ALFRISTON	TQ 52 04	1869										HY			Barbican House Mus., Lewes (1962)
Arlington Church	ARLINGTON	TQ 543 075	0299					BY								Holden 1972 Barton 1979, 39
Burlough Castle	ARLINGTON	TQ 530 042	1012		EY											Musson 1954
Burlough Castle	ARLINGTON	TQ 530 042	1012		EY											Hastings Mus: Ade Coll. 952.52.4
Michelham Priory	ARLINGTON	TQ 55 09	0207				CW	CT	CW	CW	CW	CY				Wilson & Hurst 1960, 140 ibid. 1965, 182 Barton & Holden 1967a Webster & Cherry 1972, 175 Barton 1979, 64; 144-147 Streeten forthcoming b
Old School House	ARLINGTON	TQ 543 075	0009			HV										Burleigh 1974, 80
Polhills Farm	ARLINGTON	TQ 530 074	982 983	IY												Holden 1979, 61
River Cuckmere	ARLINGTON	TQ 54 981	0981													Barton 1979, 25
Sessingham Moat	ARLINGTON	TQ 544 082	0672													Barbican House Mus., Lewes
Hole House	BARCOMBE	TQ 439 170	0015					IY		IY	IY					Tebbutt 1975b
River Ouse	BARCOMBE	TQ 41 14	0798					KY								Barton 1979, 26
Battle Abbey	BATTLE	TQ 749 157	0989			CT	CT	CT	CT	CT	FT	FT	FT			Streeten forthcoming a

1	2	3	4	5	6	7	8	9	10	11	12	13	14	15	16	17
Hastings Pipeline (No. 30)	BATTLE	TQ 781 161	1883				IW		IY	IY						Hastings Area Archaeol. Res. Group
Rats Castle, Battle Hill	BATTLE	TQ 74 15	1931													
Tower Hill Farm	BATTLE	TQ 739 149	0017							JY						Lemmon 1961-2 Wilson & Hurst 1964, 245; 294
Ascham, Beddingham	BEDDINGHAM	TQ 44 07	0801													Barbican House Mus., Lewes
Itford Hill	BEDDINGHAM	TQ 447 053	0644											IZ		Burstow & Holleyman 1957, 200
Bodiam Castle	BODIAM	TQ 785 256	0024							EW	EW					Myres 1935
Bodiam Castle	BODIAM	TQ 785 256	0024													Wilson & Moorhouse 1971, 148 Martin 1973a
The Clatters, Crickham Road	BODIAM	TQ 78 25	0758								IW					Battle Mus.
Court Lodge (Gun Garden)	BODIAM	TQ 784 259	0305					FY								Darrell Hill 1960-1 Wilson & Hurst 1962-3, 334
Moated Homestead	BODIAM	TQ 784 264	0023					FTY								Darrell Hill 1960-1 Wilson & Hurst 1962-3, 335 Martin 1970 Wilson & Moorhouse 1971, 165-166 Dunning unpub. typescript
	BREDE	TQ 82 18	0624					JY								Scott 1977
	BRIGHTON	TQ 31 04	1009					GY								Brandon 1975 Barton 1979, 101
Dale Hill	BRIGHTON	TQ 31 04	0760			KY										Barton 1979, 38
East Street	BRIGHTON	TQ 31 04	0759									GY				Brighton Mus. R5530
Hollingbury Camp	BRIGHTON	TQ 322 078	0904													
Market Street	BRIGHTON	TQ 31 04	1008													Freke 1979c
Balsdean Chapel, Rottingdean	BRIGHTON	TQ 379 059	1866			IX										Dunning 1953
48 Grand Crescent, Rottingdean	BRIGHTON	TQ 3735 0238	0236											IY		Bell 1974a, 157
Patchway Field, Stanmer Park	BRIGHTON	TQ 327 098	106 567					IY								Wilson 1960, 179 Wilson & Moorhouse 1971, 170
Stanmer Park	BRIGHTON	TQ 33 09	0775					IY								Brighton Mus. R1289

1	2	3	4	5	6	7	8	9	10	11	12	13	14	15	16	17
Surrenden Crescent	BRIGHTON	TQ 31 04	0763				KY									Brighton Mus. R3868
Portland Cottages	BURWASH	TQ 67 24	0030							HY						Martin 1972a
	BUXTED	TQ 484 236	1014					HY		HY						C.F. Tebbutt
Buxted	BUXTED	TQ 504 251	1013					JY								Tebbutt 1981b, 60
Kingstanding, Ashdown Forest	BUXTED	TQ 474 301	0168							KY						Margary 1930-1, 74 Tebbutt 1974a
Buxted Church	BUXTED	TQ 486 231	0312				HY						HY			Turner 1869 Tebbutt 1972, 31-34 Cherry 1979, 276
Buxted Churchyard	BUXTED	TQ 486 231	1932				HY	HY		HY						C.F. Tebbutt
Churchyard Fence	BUXTED	TQ 486 231	1933				HY									C.F. Tebbutt
Etchingwood	BUXTED	TQ 498 225	0035					JY								Wilson & Hurst 1969, 287 Pettit et al. 1970 Archibald & Tebbutt 1975, 191 Tebbutt 1981, 60
Hendall	BUXTED	TQ 470 254	1780				IY	IY								Barbican House Mus., Lewes
Huggetts Farm, High Hurstwood	BUXTED	TQ 49 26	0351				HW	HW	HW	HW	HW					Scott 1980
Little Forge	BUXTED	TQ 513 260	0033					KZ			JY					Cherry 1973, 116
Old Place	BUXTED	TQ 487 226	0034									FY				Cherry 1974, 128 Tebbutt 1975c
Recreation Ground	BUXTED	TQ 4780 2315	1015				HY	HY	HY	HY	HY					Freke 1979d Tebbutt 1979a
Wapsbourne Farm, Sheffield Park	CHAILEY	TQ 399 232	0666								IY					C.F. Tebbutt
Maynard's Gate	CROWBOROUGH	TQ 539 298	1118								JY		JY			Bedwin 1977-8, 176
Maynard's Gate, Jarvis Brook	CROWBOROUGH	TQ 538 297	0670					JZ								Webster & Cherry 1978, 187
Cherry Tree Cottage	DANEHILL	TQ 40 27	1128					IY								Buckland 1982b
East of Springfield Cottage	DANEHILL	TQ 40 28	1129							IY		IY	IY			Buckland 1982a, 228
West of Springfield Cottage	DANEHILL	TQ 40 28	1129					IY		IY						Buckland 1982a, 228
	EASTBOURNE	TV 61 99	0879													Barbican House Mus., Lewes 53
	EASTBOURNE	TV 61 99	1146													Barton 1979, 61

1	2	3	4	5	6	7	8	9	10	11	12	13	14	15	16	17
Bramble Bottom	EASTBOURNE	TV 575 978	0334					IW								Dunning 1955c Musson 1955 Barton 1979, 57; 69
Bullock Down	EASTBOURNE	TV 573 964	0091				IX	IX								Bell 1974b Drewett & Stevens 1977 Drewett 1978 Webster & Cherry 1978, 185 Freke 1980b Freke & Craddock 1982
Kiln Combe, Bullock Down	EASTBOURNE	TV 574 963	1010					IX								Freke 1980a Webster & Cherry 1980, 259 Freke 1982
Enys Road	EASTBOURNE	TV 61 99	0877	IY												Barton 1979, 39 Bell 1978b, 67
Holly Grange, Hampden Park	EASTBOURNE	TV 61 99	0878													Barton 1979, 52
Jesus House	EASTBOURNE	TV 61 99	0880					GZ	GZ	GZ	GZ	GZ	GZ			Stevens 1980
Ocklynge Hill	EASTBOURNE	TQ 5946 0070	0092 1147				JY	JX					JY			Wilson & Moorhouse 1971, 124-128 Stevens 1980, 237 Dove in Stevens 1982, 124-128
Pashley Down	EASTBOURNE	TV 592 981	1819									JY	JY			Pearcey in Stevens 1982, 110-113; 117-118
St. John's Mill to Tutts Barn	EASTBOURNE	TV 61 99	0334													Michell-Whitley 1894
Wigden's Bottom	EASTBOURNE	TV 61 99	0335											IZ		Barton 1979, 14-15
46 Russells Close	EASTBOURNE	TQ 079 029	0096													Evans 1968, 136
Old Mill Cottage, Oldlands	FAIRWARP	TQ 476 267	1781								IY					C.F. Tebbutt
	FALMER	TQ 35 08	0767 1164													Brighton Mus. A6/1/70
Housedean (Farm A)	FALMER	TQ 35 08	0908			HZ	HZ	HZ								Biggar 1980
Barkham Manor	FLETCHING	TQ 44 218	1174 1175					FY								Tebbutt 1977-8, 403
Broomlye	FLETCHING	TQ 433 201	1782							IY						C.F. Tebbutt
Fletching Mill	FLETCHING	TQ 424 229	1784					FY								C.F. Tebbutt
Coleham Farm, Sheffield Park	FLETCHING	TQ 407 241	1109 1176 1783								HW	HW	HW			Tebbutt 1977-8 Tebbutt 1981a, 115

1	2	3	4	5	6	7	8	9	10	11	12	13	14	15	16	17
Nr. Brambletye	FOREST ROW	TQ 4150 3505	0888				IY									C.F. Tebbutt
Chandlers Farm	FOREST ROW	TQ 415 351	0094				IY									Webster & Cherry 1973, 187
Great Cansiron, Holtye	FOREST ROW	TQ 449 379	0905													C.F. Tebbutt
Walesbeech Farm	FOREST ROW	TQ 395 345	0669							IY						C.F. Tebbutt
Bayham Abbey	FRANT	TQ 650 365	0018					CY	CY	CT	IW	IW				Wilson & Hurst 1966, 181 Streeten 1983a
	FRISTON	TV 55 98	0620													Barbican House Mus., Lewes 39.20A
	GLYNDE	TQ 447 097	0116					JY								Holden 1975c
'The Caburn'	GLYNDE	TQ 448 089	0603			EY										Wilson 1938 Dunning 1939a, 209-210
Glynde Quarry	GLYNDE	TQ 462 085	0610													Barbican House Mus., Lewes 1962
Saxon Down	GLYNDE	TQ 446 106	0649				IY		IY							Dunning 1961b, 89-90 Hurst & Hurst 1964, 120-123 Barton 1979, 57; 68; 69; 71
Warren Farm	HADLOW DOWN	TQ 518 225	1785					IY								C.F. Tebbutt
	HAILSHAM	TQ 58 09	1223													Barton 1979, 68
Gassons Farm	HAILSHAM	TQ 58 09	0345					IY								Wilson 1963, 69 Barton 1979, 154
Knights Farm	HAILSHAM	TQ 58 09	1222					IY								Wilson & Hurst 1964, 294
Saltmarsh Farm	HAILSHAM	TQ 596 077	0602					IX								Barton 1979, 153-154
Saltmarsh Farm	HAILSHAM	TQ 596 077	1224					IX								Wilson & Hurst 1964, 294
Westfield Farm	HAILSHAM	TQ 58 09	0456					IY								Wilson 1963, 69 Barton 1979, 152-153
	HAMSEY	TQ 412 120	1822			HY		HY	HY							Biggar 1978
East of Churchyard	HAMSEY	TQ 414 122	1948					F-								
Hamsey Church	HAMSEY	TQ 40 12	0898													Barbican House Mus., Lewes (enquiry)
Offham	HAMSEY	TQ 40 12	1593													Barton 1979, 52
Butcherfield Lane	HARTFIELD	TQ 4700 3693	0665						IY							C.F. Tebbutt

1	2	3	4	5	6	7	8	9	10	11	12	13	14	15	16	17
Castle Field	HARTFIELD	TQ 482 36	0348						FY	FY						Salzman 1914 Barton 1979, 1 Tebbutt 1980a
Chandlers Farm	HARTFIELD	TQ 471 387	0142				JY									Pettit et al. 1970 Wilson & Moorhouse 1971, 178
Faulkners Farm	HARTFIELD	TQ 477 384	0899				HW	HW								Webster & Cherry 1980, 261 Tebbutt 1980b ibid. 1981a
Gallipot Hill	HARTFIELD	TQ 476 350	1898					IY								C.F. Tebbutt
Lower Parrock	HARTFIELD	TQ 45 34	1231					IY	IY	JY						Freke 1979a
The Pheasantry, Wych Cross	HARTFIELD	TQ 440 316	1789 1230									IY				Hurst 1968, 185
Lines Farm, Upper Parrock	HARTFIELD	TQ 445 347	0143					HW	HW	HW	HW					Tebbutt 1975a ibid. 1979b Streeten 1979a
Lines Farm (Bloomery), Upper Parrock	HARTFIELD	TQ 4465 3470	1900						JY							Tebbutt 1975a, 147 fig. 1
Upper Parrock	HARTFIELD	TQ 446 348	0144				JY									Webster & Cherry 1973, 187
Upper Parrock (Bloomery)	HARTFIELD	TQ 454 339	1896							JY						Tebbutt 1975a, 147 fig. 1
Upper Parrock (Bloomery No. 4)	HARTFIELD	TQ 451 340	1899							JY						Tebbutt 1975a, 147-148
Upper Parrock (Bloomery No. 5)	HARTFIELD	TQ 452 341	1897					JY	JY	JY						Tebbutt 1975a, 147-148
	HASTINGS	TQ 81 09	1233													British Mus. 1898-7-22, 6-8; 11; 13; 14
	HASTINGS	TQ 21 09	0581													Barton 1979, 73
'Amsterdam' Wreck, Hastings	HASTINGS	TQ 81 09	1232													Marsden 1972
Augustinian Priory, Hastings	HASTINGS	TQ 815 094	0147					CX								Martin 1973b
Church of St. Mary, Bulverhythe	HASTINGS	TQ 785 089	0311						BY							Hastings Mus. (921.21)
Castle Hotel, Hastings	HASTINGS	TQ 81 09	0582													Hastings Mus. (968.4)
George Street, Hastings	HASTINGS	TQ 81 09	0151													Ross 1860 ibid. 1866 Barton 1979, 30-35

1	2	3	4	5	6	7	8	9	10	11	12	13	14	15	16	17
Hastings Castle	HASTINGS	TQ 822 095	0149			EW		EW								Barker & Barton 1968, 303-305 Wilson & Hurst 1969, 260 Barker & Barton 1977 Barton 1979, 15
45 High Street, Hastings	HASTINGS	TQ 81 09	0583													Baines 1955, 4-5
West Hill, Hastings	HASTINGS	TQ 821 093	0153													Moore 1974, 167-168
Falaise Gardens, White Rock, Hastings	HASTINGS	TQ 81 09	0150													Moore 1974, 171
Winding Street, Hastings	HASTINGS	TQ 81 09	0541					GY	GY	GY	GY	GY				Rudling 1976
Winding Street, Hastings	HASTINGS	TQ 8251 0952	1234													Devenish 1979, 131-134
Kiln Field, Grove Hill, Hellingly	HELLINGLY	TQ 592 140	0350											IZ		Holden 1974b
Hellingly Hospital, Hellingly	HELLINGLY	TQ 58 12	0594													Jenner 1902 Barton 1979, 39
Batsford Furnace	HERSTMONCEUX	TQ 63 15	0800								JW					Streeten 1980b
Hangleton	HOVE	TQ 268 074	0557			HY	HY	HY	HY							Holden 1963 Smith & Hurst 1963 Hurst & Hurst 1964 Barton 1979, 64
Portslade	HOVE	TQ 25 06	0370													Salmon 1925
Portslade	HOVE	TQ 25 06	0660					HW	HW							Barton 1979, 101 G. Dunning, pers. comm.
Altingworth Barn, Portslade	HOVE	TQ 253 089	1934				HY	HY								E.W. Holden
Camber Castle	ICKLESHAM	TQ 922 285	0036							ET	ET	EY				Wilson & Hurst 1964, 259-260 Ames 1975 Streeten 1983b
Old Place	ICKLESHAM	TQ 882 167	0354						FY							Vahey 1982
Old Place Cottages	ICKLESHAM	TQ 88 16	1893					IY								Vahey 1983
Buckham Hill	ISFIELD	TQ 452 206	0164					IY		IY						Tebbutt 1972, 34-36 Webster & Cherry 1972, 203
Crane Down	JEVINGTON	TQ 5665 0315	0165											IZ		Holden 1969, 130
Juggs Hill	KINGSTON-NEAR-LEWES	TQ 39 08	1244									IY	IY			Bedwin 1979, 102
Saxonbury	KINGSTON-NEAR-LEWES	TQ 39 08	1245 1629						IY							Bedwin 1979
	LEWES	TQ 41 10	1290													Barton 1979,61

1	2	3	4	5	6	7	8	9	10	11	12	13	14	15	16	17
	LEWES	TQ 41 10	1276													Barton 1979, 70
	LEWES	TQ 41 10	1278						GY							Barton 1967b
(Downs between Lewes & Brighton)	LEWES	TQ 41 10	0768													Brighton Mus. R4670
Albion Street	LEWES	TQ 41 10	1287													Barton 1979, 38-39
Benbath Tabernacle	LEWES	TQ 41 10	1286													Barton 1979, 25
Brook Street (North)	LEWES	TQ 41 10	0178			GY	GY	GY	GY							Freke 1975, 68
Brook Street (South)	LEWES	TQ 41 10	0179			GY	GY	GY	GY							Freke 1975, 68
Broomans Lane	LEWES	TQ 4171 1014	1280		GX	GX	GX	GX				GX				Rudling 1980b Webster & Cherry 1980, 255-256 Rudling 1983a
Castle Ditch	LEWES	TQ 41 10	1285													Dunning 1961b, 89
Beard's Brewery, Castle Ditch	LEWES	TQ 41 10	1284													Dunning 1961b, 88
Edward Street	LEWES	TQ 41 10	0181					IZ								Webster & Cherry 1972, 210 Page 1973a
40-44 Friar's Walk	LEWES	TQ 41 10	1281					GZ								Freke 1977-8a, 194-196 O'Shea 1980, 372-373
Green Street	LEWES	TQ 41 10	0627											IY		Anon 1977
Green Wall	LEWES	TQ 41 10	0663		HY											Thompson 1967 Wilson & Hurst 1968, 161-162
Greyfriars	LEWES	TQ 41 10	1828					CY								Rudling & Woodcock 1982 Rudling 1983a, 68-69
Barbican House, High Street	LEWES	TQ 41 10	1275					GY			GY	GY	GY			Webster & Cherry 1980, 256 Rudling 1983a, 65
Houndean/Ashcombe	LEWES	TQ 41 10	1288					IX								Biggar 1977-8, 152 Freke 1977-8b
Lancaster Street	LEWES	TQ 41 10	0182			GY	GY	GY	GY							Freke 1975, 70; 74-76
Lewes Castle	LEWES	TQ 413 102	0180											EZ		Wilson & Hurst 1964, 260
Lewes Castle (floodlighting)	LEWES	TQ 413 102	1829					EY								Marsden in Rudling 1983a, 63
Lewes Priory Mount	LEWES	TQ 41 10	1830						EY							Toms 1922 Marsden in Rudling 1983a, 73

1	2	3		4	5	6	7	8	9	10	11	12	13	14	15	16	17
Naval Prison Site	LEWES	TQ 416	104	0183													Wilson & Hurst 1964, 268
North Street	LEWES	TQ 41	10	0629		GW	GW	GW	GW								Freke 1976a, 181-185 O'Shea 1980, 370-372
Old Star Inn	LEWES	TQ 41	10	0188			GY	GY	GY	GY							Salzman 1940-1 ibid. 1942-3 Dunning 1961b, 88-89 Barton 1979, 128; 138-144
Railway Station	LEWES	TQ 41	10	1283													Barton 1979, 52
Railway Tunnel	LEWES	TQ 41	10	0184					GY								Figg 1848, 44-45 Sutton 1946, 77-79 Barton 1979, 30-35 Williams & Tomber 1982, 117 no. 69
River Ouse	LEWES	TQ 41	10	0185						GY							Page 1973b
River Ouse	LEWES	TQ 41	10	1282									GY				Anne of Cleves House Mus., Lewes
St. Anne's Church	LEWES	TQ 41	10	1279					GY								Barton 1967b, 69
St. Anne's Church	LEWES	TQ 41	10	1279													Barton 1979, 111
St. John-sub-castro	LEWES	TQ 415	401	0186				BZ									Webster & Cherry 1975, 248
St. Pancras Priory	LEWES	TQ 414	094	0187		CZ	CZ	CZ	CZ	CZ	CZ						Boyson 1901 Webster & Cherry 1973, 156 Lewis 1976
Southover	LEWES	TQ 41	10	1289													Barton 1979, 57
Anne of Cleves House, Southover	LEWES	TQ 41	10	1831									GY	GY			Marsden in Rudling 1983a, 73-74
St. James' Hospital, Southover	LEWES	TQ 41	10	1277					CY								Barton 1979, 66; 71
(?) Cottage, Uckfield Road	LEWES	TQ 41	10	0956													Lewes Mus. 1959
Horsted Pond Wood	LEWES	cTQ 478	185	1786							IY						C.F. Tebbutt
	LULLINGTON	TQ 528	031	0769											HZ		Burleigh 1976, 66
Lullington Church	LULLINGTON	TQ 528	031	0199			BY	BY	BW	BY	BY						Barr-Hamilton 1970
Nr. Maresfield	MARESFIELD	TQ 441	296	1561													V & A Mus. C343 1919
	MARESFIELD	TQ 469	252	0668													C.F. Tebbutt
Maresfield Park	MARESFIELD	TQ 459	249	1787					IY		IY						Streeten in Tebbutt & Woodcock 1983, 193

1	2	3		4	5	6	7	8	9	10	11	12	13	14	15	16	17
Millbrook	MARESFIELD	TQ 441	296	1560					IY							IY	Tebbutt 1980c, 216 Youngs & Clark 1981, 166-228 Streeten 1982e
Hawkesden Park Wood	MAYFIELD	TQ 617	268	0203					FZ	FZ	FZ	FZ					Webster & Cherry 1973, 175 ibid. 1974, 212 ibid. 1975, 252
Ivenden	MAYFIELD	TQ 62	28	1884				HW	HW								M. Gardiner
Glottenham	MOUNTFIELD	TQ 726	221	0115			EW	EW	EW	EW	EW	EW					Wilson & Hurst 1967, 299 ibid. 1968, 195 ibid. 1969, 273-274 ibid. 1970, 194 Martin 1972b Webster & Cherry 1972, 195-196 Martin n.d.
	NEWHAVEN	TQ 446	013	0630								IY			IY		Bell 1976 Pearcy 1976
Avis Road, Denton	NEWHAVEN	TQ 45	02	0873													Barbican House Mus., Lewes, 1963
Church Hall, Denton	NEWHAVEN	TQ 454	026	0872					HX								Westley 1979
Orchard Cottage, Denton	NEWHAVEN	TQ 455	026	1136			HX		HX								Bell 1979 O'Shea 1983
Stiances	NEWICK	TQ 433	201	1580					IY								Tebbutt 1981a, 115
Crockens	NORTHIAM	TQ 826	259	0618					HW								
Great Gateley Wood	NORTHIAM	TQ 842	250	0500								JY					Kenyon 1967, 210-212
Pippingford Park	NUTLEY	TQ 450	316	1590 1591										JY			Crossley 1975a, 23-24
Panningridge	PENHURST	TQ 687	175	0295							JY						Wilson & Hurst 1965, 217 Hurst 1968, 193 ibid. 1969, 210-212 ibid. 1970, 187
	PEVENSEY	TQ 60	04	0368													Dulley 1965a ibid. 1967 Barton 1979, 114-117
	PEVENSEY	TQ 64	04	1598													British Mus. 1958-5-6, 14-15; 33; 1969-1-2, 106-107
	PEVENSEY	TQ 64	04	1597													Barton 1979, 70
Leg O'Mutton Field	PEVENSEY	TQ 64	04	0714					GY								Worthing Mus. 67/1195

1	2	3	4	5	6	7	8	9	10	11	12	13	14	15	16	17
Manxey	PEVENSEY	TQ 6514 0702	0930													Holden 1962
Pevensey Castle	PEVENSEY	TQ 645 048	0220													Salzman 1906-7 Rackham 1948, pl.38 Dunning 1958b, 205-218 ibid. 1961b, 90 Wilson & Hurst 1962-3, 323-324 Renn 1971 Barton 1979, 147-152
RAF Wireless Station	PEVENSEY	TQ 60 04	0932													Barbican House Mus., Lewes 46
Nr. West gate of Castle	PEVENSEY	TQ 60 04	0931													Barbican House Mus., Lewes 48.22
Nr. 'The Lydds'	PIDDINGHOE	TQ 428 033	1935					HY								E.W. Holden
Mockbeggar	PLAYDEN	TQ 91 21	1841											IY		Cheal 1982, 3
Orchard Cottage (Cockle Cottage), New England Lane	PLAYDEN	TQ 91 21	1894					IW	IW	IW	IW	IW				A. Dickinson
	POLEGATE	TQ 5808 0450	0369													Wright 1868, 233
Anchorfield	RINGMER	TQ 44 12	1901				HY									C.E. Knight-Farr
Bowling Green	RINGMER	TQ 44 12	1902											HY		Barbican House Mus., Lewes
Church Meadows (L.P. 4162)	RINGMER	TQ 360 480	1903					HY								C.E. Knight-Farr
Clay Hill Castle	RINGMER	TQ 449 143	1788			EY										Toms 1922
Little Hemsell Field	RINGMER	TQ 44 13	1904					IY								C.E. Knight-Farr
Little Mousell (L.P. 421)	RINGMER	TQ 45 13	1905											HY		Barbican House Mus., Lewes
Palace House	RINGMER	TQ 44 12	1906											HY		Barbican House Mus., Lewes
Pinmell House	RINGMER	TQ 44 13	1907											HY		C.E. Knight-Farr
Ashton Meadow, Potatoe Lane, (Chamberlains Barn)	RINGMER	TQ 45 12	1908					HY								Barbican House Mus., Lewes
Maids Portion Field, Potatoe Lane (L.P. 0002)	RINGMER	TQ 840 040	1909					HY								Barbican House Mus., Lewes
Woodfield, Potatoe Lane (L.P. 7716)	RINGMER	TQ 910 080	1910											HY		Barbican House Mus., Lewes
Potters Field	RINGMER	TQ 44 12	1911											HY		Barbican House Mus., Lewes

1	2	3	4	5	6	7	8	9	10	11	12	13	14	15	16	17
Turners Field	RINGMER	TQ 44 12	1912											HY		Barbican House Mus., Lewes
Piping Wood, High Hurstwood	ROTHERFIELD	TQ 5086 2775	0667							JY						Webster & Cherry 1978, 187
	ROTHERFIELD	TQ 509 277	1616											IY		Tebbutt 1981a, 115
	ROTHERFIELD	TQ 509 277	1617											JY		Tebbutt 1981b, 60
	ROTHERFIELD	TQ 526 324	1618											JY		Tebbutt 1981b, 60
Minepit Wood (Orznash)	ROTHERFIELD	TQ 523 338	0283						JY							Money 1966b ibid. 1967 ibid. 1968 ibid. 1971
Renley Farm, Rotherfield	ROTHERFIELD	TQ 55 29	1778								JY					M. Gardiner
	RYE	TQ 92 20	1622													Barton 1979, 69
Augustinan Friary, Conduit Hill	RYE	TQ 92 20	1624					CY								Ypres Tower Mus. Rye
Spittal Field	RYE	TQ 2918 2109	0377													Vidler 1932 ibid. 1933 ibid. 1936 Rackham 1948, pl.67
1-3 Tower Street	RYE	TQ 92 20	1623					GY		GY	GY					Hadfield 1980b, 29-30 ibid. 1981b
Robertsbridge Abbey	SALEHURST	TQ 755 238	0229					CY		CY	IY					Salzman 1935 Anon 1965 Wilson & Hurst 1967, 276
	SEAFORD	TV 48 99	0242					GY								Figg 1858 ibid. 1859, 103 Sutton 1946, 79 Rackham 1948, P13A Barton 1979, 30-35 Williams & Tomber 1982, 115
	SEAFORD	TV 48 99	0379											GY		Lower 1869, 218
	SEAFORD	TV 48 99	1631													Barbican House Mus., Lewes: 59.24
	SEAFORD	TV 48 99	1632													British Mus.
	SEAFORD	TV 48 99	1633					GY								Barton 1979, 25
Bishopstone	SEAFORD	TV 472 019	0022		HZ	HZ	HZ	HZ	HZ							Webster & Cherry 1974, 218
Rookery Hill, Bishopstone	SEAFORD	TV 4675 0072	0757											GY		Bell 1977, 234; 249-250

1	2	3	4	5	6	7	8	9	10	11	12	13	14	15	16	17
33 Broad Street	SEAFORD	TV 48 99	1847					GY								Freke & Rudling 1983
Church Street, Seaford	SEAFORD	TV 475 986	0628					GY								Freke 1976b ibid. 1977-8c, 207-211
Steyne Road	SEAFORD	TV 485 988	1630					GY								Freke 1980d Webster & Cherry 1980, 256 Freke & Rudling 1983, 209
Steyne Road	SEAFORD	TV 479 980	0941					GZ	GZ							Webster & Cherry 1978, 177 Freke 1979e, 234
Combe Wood, Durhamford Valley	SEDDLESCOMBE	TQ 774 193	0586		IY											Anon 1953-4
Footlands, Nr. Cripps Corner	SEDDLESCOMBE	TQ 772 202	0598			IY										Anon 1951-2
	SELMESTON	TQ 513 068	1636											IY		Holloway 1979, 244
	SELMESTON	TQ 512 068	1638											IY		Rudling 1982a
	SELMESTON	TQ 50 06	0943				IY									Barbican House Mus., Lewes : 38.3; 51.51; 55.5
Sand Pit	SELMESTON	TQ 512 068	1637	IX	IX									IX	IX	Freke 1979f
Norton	SOUTH HEIGHTON	TQ 45 02	1589				HX	HX								O'Shea 1978 ibid. 1979
Deanery	SOUTH MALLING	TQ 42 10	611 917		HY											Barbican House Mus., Lewes: 47
Ranscombe Hill	SOUTH MALLING	TQ 432 089	1651	IY	IY	IY	IY	IY								Green 1977-8, 253
Nr. Telscombe Church	TELESCOMBE	TQ 405 033	0407	HY	HY	HY										Holden 1965
Bardown House, Stonegate	TICEHURST	TQ 662 291	0949					IY								Martin 1972c
Boarzell	TICEHURST	TQ 716 285	0387						FY							Webster & Cherry 1973, 176
Coombe Farm	WADHURST	TQ 64 31	1779				HZ	HZ								M. Gardiner
Batsford Mill	WARBLETON	TQ 631 153	1728					JW								Streeten 1980c
Exceat (Excete)	WEST DEAN	TQ 51 99	0969				BY					BY				Budgen 1916
	WINCHELSEA	TQ 90 17	0393													A. Scott pers. comm.
	WINCHELSEA	TQ 90 17	0394					GY								Barton 1979, 18-121
	WINCHELSEA	TQ 90 17	0572					GY								Hastings Mus. 957.15

1	2	3	4	5	6	7	8	9	10	11	12	13	14	15	16	17
Blackfriars Barn	WINCHELSEA	TQ 904 174	0626							GZ				GZ		Freke 1977c Freke et al. 1977 Webster & Cherry 1977, 247
Defences	WINCHELSEA	TQ 9009 1704- TQ 9030 1729	1751													Rudling 1983c
German Street	WINCHELSEA	TQ 9040 1718	0281						GY							Martin & King 1975
Iham Windmill	WINCHELSEA	TQ 900 175	1936													E.W. Holden
Mill Road	WINCHELSEA	TQ 904 175	1882 1753											GZ		Rudling 1982b
North Street	WINCHELSEA	TQ 9050 1758	1752						GZ							Rudling 1981 Youngs & Clark 1981, 214
Pear Tree Marsh	WINCHELSEA	TQ 9045 1768	0408													Dulley 1965b
St. Giles Churchyard	WINCHELSEA	TQ 90 17	0964							GY						Winchelsea Mus.
Bingles Farm, Lye Green	WITHYHAM	TQ 5070 3400	0805					IY		IY						Tebbutt 1981a, 115
Blackham Court	WITHYHAM	TQ 501 378	0406					FY	FY	FY	FY					Straker 1932 Tebbutt 1969
Ham Farm	WITHYHAM	TQ 514 373	0664					IY		IY						Tebbutt 1981a, 115
Hunters Moon, Leyswood	WITHYHAM	TQ 5261 3521	1211					JY								E.G. Walker

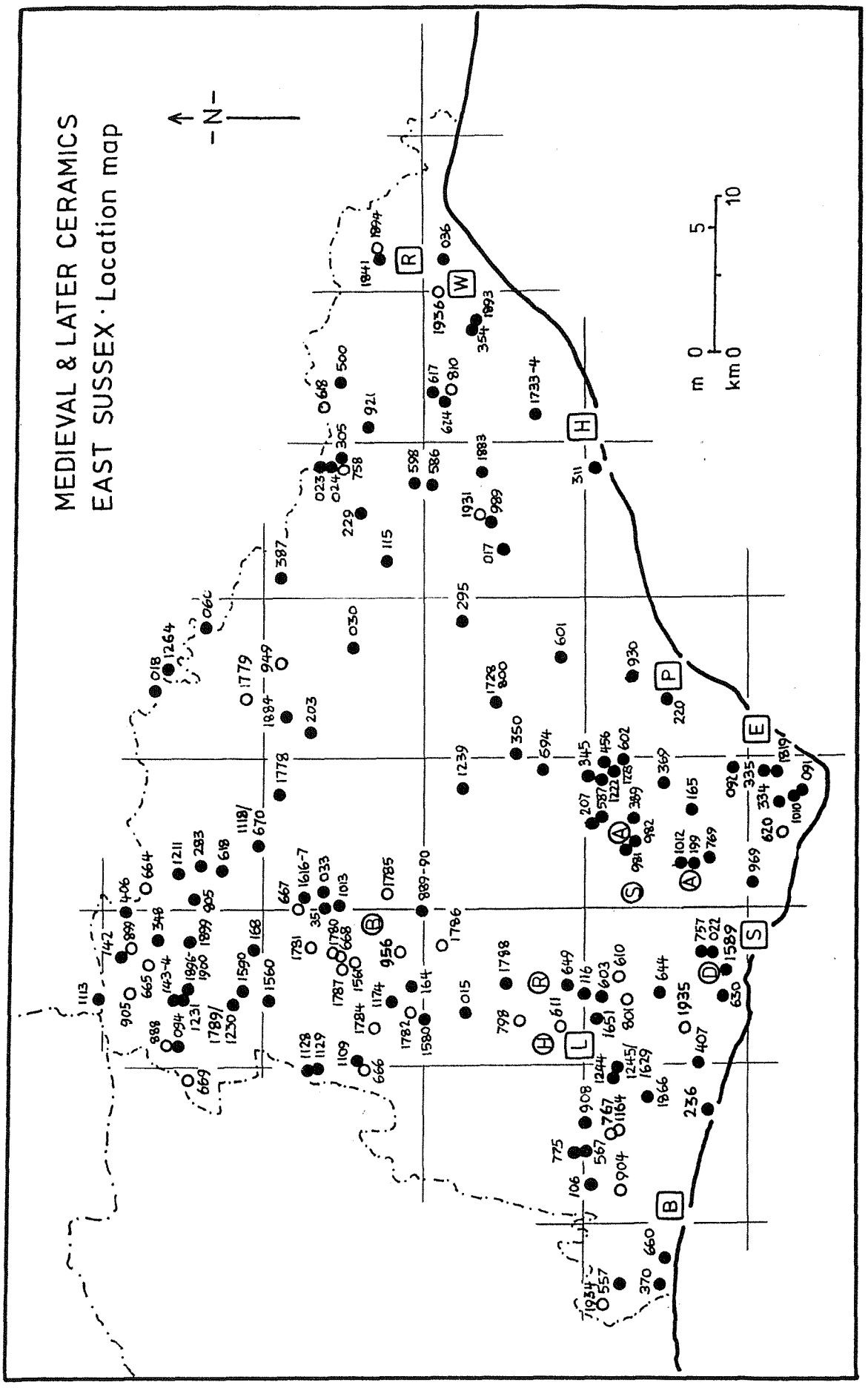

Fig. 10.7 Medieval and later ceramics from 'consumer' sites in East Sussex: location map

10.2.6 GAZETTEER OF CONSUMER SITES: WEST SUSSEX

Key to columns

1	Site name	5	C10th/e.C11th	9	m.C13th/m.C14th	13	m./l.C17th	17	Publication/ reference
2	Location	6	m./l.C11th	10	l.C14th/m.C15th	14	post-1700		
3	National Grid Reference	7	e./m.C12th	11	l.C15th/e.-m.C16th	15	Not specified (medieval)		
4	Reference no.	8	l.C12th/e.C13th	12	l.C16th/e.C17th	16	Not specified (post-medieval)		

1	2	3	4	5	6	7	8	9	10	11	12	13	14	15	16	17
Tote Copse Castle	ALDINGBOURNE	SU 923 048	0268			EX	EX	EX								Brewster & Brewster 1969, 168-173
North Stoke	AMBERLEY	TQ 024 107	0711					HY	HY	HY					HY	Worthing Mus. 71/870
Bargham Church, Chapel Croft, Upper Barpham	ANGMERING	TQ 0608 0609	0016 0298		BY	BY	BY	BY		BY						Barr-Hamilton 1955 Wilson & Hurst 1957, 155 Barr-Hamilton 1961, 60-62 Barton 1979, 37; 101
Barpham Hill	ANGMERING	TQ 07 09	0677					IY								Worthing Mus. 71/259
Church of St. Nicholas	ANGMERING	TQ 068 044	0542					BX	BX	BX						Bedwin 1975
Old Grays Wood, Harrow Hill	ANGMERING	TQ 083 104	1794		HY	HY		HY	HY							E.W. Holden
Nr. Muntham Court Cemetery	ANGMERING	TQ 108 093	1795					IW								E.W. Holden
	APPLEDRAM	SU 84 03	0544											HY		Arnold 1894, 217
Apuldram	APPLEDRAM	SU 8386 0344	0979											HY		Chichester Mus. Corresp. File
Shell Brook	ARDINGLY	TQ 34 29	0980					IY				JX	JX			Bedwin 1976, 56-57
	ARUNDEL	TQ 01 07	0675 0676													Worthing Mus. 68/1186
Maison Dieu	ARUNDEL	TQ 020 071	0543				CY	CW								Evans 1969, 74-77 Barton 1979, 101
Swanmore Lake Island	ARUNDEL	TQ 018 079	0984													Martin & Whyberd 1980, 380-381
Tarrant Street	ARUNDEL	TQ 02 07	1802									GZ		GZ		Rudling 1983b Rudling 1984
Barlavington Down	BARLAVINGTON	SU 957 153	0741					IY								Worthing Mus.
Chichester-Bognor Road	BERSTED	SU 92 01	1772												HY	Chichester Mus. 1104
Five Oaks	BILLINGSHURST	TQ 100 280	0678					HY								Worthing Mus. 68/527; 528
Lordings Farm	BILLINGSHURST	TQ 076 244	0442								JY					Kenyon 1967

1	2	3	4	5	6	7	8	9	10	11	12	13	14	15	16	17
	BOGNOR REGIS	SZ 93 99	0994													Barton 1979, 101
Broadbridge	BOSHAM	SU 8112 0527	0995					IY								Toller 1981
Fishbourne	BOSHAM	TQ 83 04	1774											KZ		Barbican House Mus., Lewes
Stonewall	BOSHAM	SU 82 04	1925					FY								Barbican House Mus., Lewes
Stonewall Farm	BOSHAM	SU 824 042	0550		FY	FY	FY	FY								White 1935 Dunning 1961b, 88
	BOXGROVE	SU 90 07	0679								HY					Chichester Mus. 67/767
Devils Ditch	BOXGROVE	SU 913 085	0996					IX	IX							Bedwin 1982a Bedwin 1982b, 42
Devils Ditch, Halnaker	BOXGROVE	SU 913 085	0346					IY								Holmes 1968, 67
	BRAMBER	TQ 18 10	1000											GY		British Mus. 1968-7-4, 1-26
	BRAMBER	TQ 18 10	0999					GY								Barton 1979, 64
	BRAMBER	TQ 18 10	0997					GY								Barton 1979, 66; 68; 99-100
	BRAMBER	TQ 18 10	0761							GY						Barton 1979, 128
(Steyning)	BRAMBER	TQ 18 10	1924							GY						Barton 1979, 128
Botolphs	BRAMBER	TQ 17 11	1923						JY							Barton 1979, 57 Holden & Hudson 1981
Old Vicarage, Botolphs	BRAMBER	TQ 193 092	0026 0728											HY		Evans 1966, 105
Salt Mounds, Botolphs	BRAMBER	TQ 192 095	0306											JY		Wilson & Hurst 1962-3, 348 Wilson 1963 Holden & Hudson 1981, 131-134; 142-143
Bramber	BRAMBER	TQ 1888 1073	0028							JY				JY		Holden 1975b Holden & Hudson 1981, 134
Bramber Bridge	BRAMBER	TQ 192 106	0308											GY		Holden 1975a, 106; 108
Bramber Castle	BRAMBER	TQ 195 108	0027					EY		EW						Duke & Curwen 1927 Evans 1928, 391
Bramber Castle	BRAMBER	TQ 195 108	0027													Barbican House Mus., Lewes: 57.18

1	2	3	4	5	6	7	8	9	10	11	12	13	14	15	16	17
Bramber Castle	BRAMBER	TQ 195 108	0027		ET	ET	ET	ET	ET	ET						Barton & Holden 1966 ibid. 1967b ibid. 1977 Barton 1979, 4-7; 101; 128
Bramber Castle	BRAMBER	TQ 195 108	0027					EY								Brighton Mus. R3618/9
Bramber Station	BRAMBER	TQ 18 10	1001													Barton 1979, 52
Bramber Well Group	BRAMBER	TQ 18 10	0761				GW	GW		GW						Barton 1967b, 69
Maudlin Hospital	BRAMBER	TQ 178 103	0309 0998 1706	CY			CY									Lewis 1964 Barton 1979, 14-15; 26-30; 101
Railway Station Terrace	BRAMBER	TQ 18 10	0762		GY	GY	GY	GY								Barton 1979, 57; 70; 71
'St. Mary's'	BRAMBER	TQ 190 107	0409					IY								Anon 1958, 69 Wilson & Hurst 1962-3, 339
Saltings Lane	BRAMBER	TQ 18 10	0681					GY								Worthing Mus. 71/244
	BURPHAM	TQ 045 091	0686													Worthing Mus. 71/1567
	BURPHAM	TQ 04 08	0687													Worthing Mus. 71/1568
	BURPHAM	TQ 04 08	0688													Worthing Mus. 71/1283
Burpham Burgh	BURPHAM	TQ 039 089	0616	GW			IY	IY								Sutermeister 1976
Burpham Burgh	BURPHAM	TQ 039 087	0616		GY			IY	IY	IY						E.W. Holden
Burpham Burgh	BURPHAM	TQ 039 089	0616	GY												Anon 1959a
Nr. Burpham Church	BURPHAM	TQ 04 08	0683													Worthing mus. 71/871
Chantry Bottom, Kithurst Hill	BURPHAM	TQ 04 08	0552						IY							Curwen & Curwen 1922, 41 Curwen & Curwen 1923, 13, 15
Peppering	BURPHAM	TQ 04 08	0772	IY												Brighton Mus. R1154/4
Peppering Farm	BURPHAM	TQ 035 092	0684											IY		Worthing Mus. 71/375-377
'Sussex Pad'	BURPHAM	TQ 04 08	0430	IY			IY									Anon 1959a
Town End Field	BURPHAM	TQ 04 08	0554											IY		Curwen & Curwen 1922, 5
The Splash	BURPHAM	TQ 040 086	0685					HY								Worthing Mus. 71/378-379
Copyhold Cottages	BURY	TQ 015 132	0031				HY	HY								Evans 1968, 136
Grevatts Wood, Bignor Park	BURY	SU 98 14	0548 0568													Winbolt & Ward 1928-9 Winbolt 1936, 41-42 Le Patourel 1968, 125

1	2	3	4	5	6	7	8	9	10	11	12	13	14	15	16	17
E. Grevatts Wood, West Burton	BURY	SU 999 150	0274													Winbolt 1936 Evans 1966, 105
S. Grevatts	BURY	SU 998 147	0689			IY			IY							Worthing Mus. 68/1189
Windmill Barrow	BURY	TQ 004 124	0796				IW									Barbican House Mus., Lewes: Ap 1921
	CHICHESTER	SU 86 04	1099								GY					Chichester Mus. 3111
	CHICHESTER	SU 86 04	0765											GY		Brighton Mus. R2562/17
	CHICHESTER	SU 86 04	1100					GY								Church 1904, 11
	CHICHESTER	SU 86 04	0327	GX	GX	GX										Dunning & Wilson 1953
	CHICHESTER	SU 86 04	1098													British Mus. 1969-1-2, 102-104
	CHICHESTER	SU 86 04	1096	GY												Barton 1967b, 69 ibid. 1979, 70; 71
	CHICHESTER	SU 86 04	1103					GY								Barton 1979, 66; 68; 99
	CHICHESTER	SU 86 04	0600					GY								Barton 1979, 100
	CHICHESTER	SU 86 04	1102					GY		GY						Barton 1979, 112; 128
	CHICHESTER	SU 86 04	1101							GY						Barton 1979, 128
Baffins Hall	CHICHESTER	SU 86 04	1926					GY								Barton 1967b, 69 Barton 1979, 101
Blackfriars Burial Ground	CHICHESTER	SU 86 04	1959											GY		Down & Rule 1971, 75
Cathedral Cloister	CHICHESTER	SU 86 04	1060						AY							Barton 1971 Barton 1979, 100
Chapel Street	CHICHESTER	SU 86 04	1061			GZ	GZ	GZ								Wilson 1949
Chapel Street	CHICHESTER	SU 86 04	1062			GY										Wilson 1949
Chapel Street	CHICHESTER	SU 86 04	0057	GY				GY								Down 1968 Barton 1979, 93
(Area 1) Chapel Street	CHICHESTER	SU 86 04	1960				GX			GX	GX					Down 1978, 51
Bell House, Chapel Street	CHICHESTER	SU 86 04	1063	JX	JX	JX										Webster & Cherry 1978, 149 Down 1981a, 18; 138; 184-194

1	2	3		4	5	6	7	8	9	10	11	12	13	14	15	16	17
Central Girls School (Area 2), Chapel Street	CHICHESTER	SU 86	04	1065	GX	GX	GX							GX			Wilson & Moorhouse 1971, 156 Webster & Cherry 1972, 163; 190 Cherry 1973, 105 Webster & Cherry 1973, 150 Down 1978, 86-90; 341-364
Clemens Yard (Area 4), Chapel Street	CHICHESTER	SU 86	04	1064	GX												Webster & Cherry 1974, 184 Webster & Cherry 1975, 228 Down 1978, 86-90; 341-364
Dolphin Hotel, Chapel Street	CHICHESTER	SU 86	04	0322													Dunning & Wilson 1953
Gospel Hall (Area 5), Chapel Street	CHICHESTER	SU 86	04	1066	GZ	GZ											Webster & Cherry 1974, 184 Down 1978, 122-130; 341-364
Priors Wool Store (Area 3), Chapel Street	CHICHESTER	SU 86	04	1961				GX	GX	GX							Down 1978, 90
Providence Place, Chapel Street	CHICHESTER	SU 86	04	1964													
Purchases Garden, 16-18 Chapel Street	CHICHESTER	SU 86	04	1963				GX	GX								Down 1978, 130
Smurthwaites Garden (Car Park), Chapel Street	CHICHESTER	SU 86	04	1962	GX	GX	GX										Down 1968, 115
County Council Office Site	CHICHESTER	SU 86	04	0320		GY											Cottrill 1935a
Well, Crane Street	CHICHESTER	SU 86	04	1965					GZ								Down 1978, 22
Crawley Priory	CHICHESTER	SU 86	04	1966		CZ	CZ										Collins & Wilson 1951-2, 206
Wall Excavations, Crawley Priory	CHICHESTER	SU 86	04	0321			CZ	CZ	CZ								Rae 1951-2, 197
David Greig Site (Central Car Park)	CHICHESTER	SU 86	04	1967	GX	GX	GX	GX	GX	GX	GX						Barton 1974d Down 1974, 99
David Greig Site 2	CHICHESTER	SU 86	04	0106													Chichester Mus. 1299
Eastgate Bastion	CHICHESTER	SU 86	04	1968							GX						Down 1974, 67-68
Adcocks, Eastgate	CHICHESTER	SU 86	04	1068													Webster & Cherry 1976, 180 Down 1978, 2
Needlemakers Site, Eastgate	CHICHESTER	SU 86	04	1069					GX	GX	GX	GX					Down 1981a, 115-116
Needlemakers Site, Eastgate	CHICHESTER	SU 86	04	1070											GX		Down 1979b

1	2	3		4	5	6	7	8	9	10	11	12	13	14	15	16	17
East Pallant	CHICHESTER	SU 86	04	0323		GY			GY		GY						Wilson 1951-2, 173-178 Dunning & Wilson 1953 Dunning 1961b, 88 Barton 1979, 93; 112
East Pallant House	CHICHESTER	SU 86	04	1969	GX	GX	GX	GX									Wilson 1951-2, 172-178
East Street	CHICHESTER	SU 86	04	1073	GY	GY	GY										Barton 1979, 93
Marks & Spencer, East Street/St. Martin's Lane	CHICHESTER	SU 86	04	1071	GY	GY					GY		GY				Barton 1979, 93
Timothy Whites, East Street	CHICHESTER	SU 86	04	1072					GY								Chichester Mus. 1742
Shiphams Extension, East Walls	CHICHESTER	SU 86	04	1074					GY								Barton 1979, 93
Ferry	CHICHESTER	SU 86	04	1075					IY								Barton 1979, 57; 111
Grave Street	CHICHESTER	SU 86	04														Webster & Cherry 1979, 269
4 Guildhall Street	CHICHESTER	SU 86	04	1077					GX	GX	GX	GX	GX				Down 1979a Down 1981a, 18; 116
New Sessions Court	CHICHESTER	SU 86	04	1078					GY								Chichester Mus. 2080 Down 1978, 10
43 North Street	CHICHESTER	SU 86	04	0324													Murray & Pilmer 1951-2, 213-215 Dunning & Wilson 1953
St. Peter's Church, North Street	CHICHESTER	SU 86	04	0647													Murray & Cunliffe 1962
Post Office Extension	CHICHESTER	SU 86	04	1097	GY												Barton 1979, 93; 100-101; 128
St. Cyriac's Chapel	CHICHESTER	SU 86	04	1970											GZ		Down 1978, 22
St. John's Street	CHICHESTER	SU 86	04	1079					GY								Wilson 1949
St. Pancras Cemetry	CHICHESTER	SU 86	04	1971					GY	GY	GY						Down & Rule 1971, 55
41-2, Southgate	CHICHESTER	SU 86	04	0059					GZ								Wilson & Moorhouse 1971, 156 Down 1974, 17 Barton 1974b
New Market Avenue, Southgate	CHICHESTER	SU 86	04	1081											GY		Down 1981a, 70
Old Gas Works, Southgate	CHICHESTER	SU 86	04	1082					GY					GY			Down 1981a, 67
Tower Street	CHICHESTER	SU 86	04	0326													Down 1966
Tower Street	CHICHESTER	SU 86	04	1086 1087					GY								Barton 1979, 36

1	2	3		4	5	6	7	8	9	10	11	12	13	14	15	16	17
Tower Street	CHICHESTER	SU 86	04	1088 1090													Barton 1979, 128
Tower Street	CHICHESTER	SU 86	04	1972													Down 1974, 39
Car Park, Tower Street	CHICHESTER	SU 86	04	1091	GX												Webster & Cherry 1975, 224 Down 1978, 161
County Hall, Tower Street	CHICHESTER	SU 86	04	1083													Webster & Cherry 1979, 269 Down 1981a, 18
County Hall Extension, Tower Street	CHICHESTER	SU 86	04	1084					GZ	GZ	GZ						Webster & Cherry 1972, 190 Down 1974, 39
Flats Site, Tower Street	CHICHESTER	SU 86	04	1085								GY					Chichester Mus. 1969
Fighting Cocks, Tower Street	CHICHESTER	SU 86	04	1089										GZ			Webster & Cherry 1975, 249
West Pallant	CHICHESTER	SU 86	04	1092 1093					GY								Wilson 1949, 63-64
All Saints, West Pallant	CHICHESTER	SU 86	04	1973	GX	GX	GX	GX	GX	GX	GX	GX	GX	GX			Barton 1974c Hurst 1974b
St. Mary's Hospital, West Pallant	CHICHESTER	SU 86	04	1974		GY	GY	GY	GY								Down & Rule 1971, 29-31
Morants, West Street	CHICHESTER	SU 86	04	1095													Barton 1979, 36
Post Office, West Street	CHICHESTER	SU 86	04	0325	GY	GY		GY	GY	GY			GY				Cottrill 1935b Dunning 1961b, 87-88 Barton 1979, 112; 128
Chithurst Church	CHITHURST	SU 84	23	0621													Barbican House Mus., Lewes: 48-20
	CLIMPING	TQ 004	026	1813											HZ		OS: TQ00 SW55
Blackhorse Field, Cudlow	CLIMPING	TQ 004	014	1126											IY	IY	Chichester Mus. Corresp. File
W. Bread Lane, Cudlow	CLIMPING	TQ 007	011	1127												IY	Chichester Mus. Corresp. File
Common Field, Cudlow	CLIMPING	TQ 00	02	1107					IY								Chichester Mus. Corresp. File
Common Field, Cudlow	CLIMPING	TQ 013	012	1124					IY						IY	IY	Chichester Mus. Corresp. File
Dairy Meadow, Cudlow	CLIMPING	TQ 008	016	0062 1125		IY									HY	HY	Evans 1966, 105 Chichester Mus. Corresp. File
	COLDWALTHAM	TQ 025	164	0065					HY								Barton 1965b, 85

1	2	3		4	5	6	7	8	9	10	11	12	13	14	15	16	17
Hardham	COLDWALTHAM	TQ 03	17	0347													Winbolt 1937 Burleigh 1976, 63
W. bank of R. Arun, Hardham	COLDWALTHAM	TQ 03	17	0742					HW								Worthing Mus.
	COMPTON	SU 77	14	1110					HY								Barton 1979, 69
West Marden	COMPTON	SU 7703	1356	1736											HY		Barton 1979, 101
Pitlands Farm, Upmarden	COMPTON	SU 79	12	1725 1858	IY				IY								Barton 1979, 101 Down 1979c
Applesham Farm	COOMBES	TQ 195	073	0673				JY									Holden & Hudson 1981, 130; 142-143
S. of Church	COOMBES	TQ 191	082	1927					HY								E.W. Holden
103 High Street	CRAWLEY	TQ 268	368	0068					GZ								Crawley & Mid-Sussex Archaeol. Group
Crouchlands Farm, Ansty	CUCKFIELD	TQ 291	232	0585					IY								Holden 1974a
	EAST DEAN	SU 90	13	0448											FZ		Holden 1966, 250
King Alfred's Castle	EAST DEAN	SU 90	13	1928				HY	HY								E.W. Holden
	ELSTED	SU 813	191	1157													Redknap & Millett 1980, 197
	FERRING	TQ 09	02	1172													? British Mus.
Highdown	FERRING	TQ 09	04	0707					IY								Worthing Mus. 67/766
Highdown	FERRING	TQ 09	04	0707								IY					Worthing Mus. 70/849
Sea Lane Gardens	FERRING	TQ 09	02	0692					HY								Barton 1979, 101
Buddington Bottom	FINDON	TQ 21	08	0612													Barton 1979, 101
Cobden Farm (Muntham)	FINDON	TQ 105	103	0694					HY								Worthing Mus. 63/1057
Cobden Farm (Muntham)	FINDON	TQ 105	103	0694					HY								Worthing Mus. 70/692
North Park	FINDON	TQ 21	08	0693				HY	HY		HY						Worthing Mus. 76/133
Primary School	FINDON	TQ 122	088	0114													Evans 1968, 136
Tolmare Farm	FINDON	TQ 108	089	1864					IY								Barton 1979, 101
Coates House	FITTLEWORTH	SU 99	17	1108							IY						Chichester Mus. (Littlehampton Box 41)
Ford Church	FORD	SU 99	03	1178													Barbican House Mus., Lewes: 33-40
Down Park	HARTING	SU 78	20	0608													Barbican House Mus., Lewes: 53-64/2

1	2	3	4	5	6	7	8	9	10	11	12	13	14	15	16	17
Parlour Copse	HARTING	SU 7923 2200	0590													
Churchyard, South Harting	HARTING	SU 7941 1939	0591													Brightwell 1949
Nyewood, South Harting	HARTING	SU 799 222	1650												JY	Chichester Mus. Corresp. File
Lindfield	HAYWARDS HEATH	TQ 34 25	0913													Swann n.d.
Stretham	HENFIELD	TQ 201137 TQ 191201	0255				FZ	FZ	FZ	FZ						Wilson & Hurst 1959, 317 ibid. 1960, 155 ibid. 1961, 328 ibid. 1962-3, 335 ibid. 1964, 273 ibid. 1965, 204 ibid. 1969, 274 ibid. 1970, 194 Wilson & Moorhouse 1971, 166-167 Webster & Cherry 1972, 196 ibid. 1973, 176 ibid. 1974, 212 ibid. 1975, 252 ibid. 1976, 197 ibid. 1978, 181 Barton 1979, 69 Barr-Hamilton 1980
	HEYSHOTT	SU 89 18	0903					HY								Chichester Mus.
Heyshott Church	HEYSHOTT	SU 897 181	0155					JZ								Webster & Cherry 1973, 185 Stevens 1981
Hoe Copse	HEYSHOTT	SU 885 184	0641													F.G. Aldsworth pers. comm.
	HORSHAM	TQ 19 30	0353													Winbolt 1929a Barton 1979, 98
Causeway House	HORSHAM	TQ 1725 3045	1241													Kirby 1977-8
Hill's Place	HORSHAM	TQ 17 30	0462							FY						Kenyon 1967, 212
Sedgwick Castle	HORSHAM	TQ 180 270	0381			EY			EY							Winbolt 1925, 109-110 Barton 1979, 101
West Street	HORSHAM	TQ 17 30	0159													Honeywood 1868 Barton 1967b, 70 Barton 1979, 13; 99
Broadhurst Manor	HORSTED KEYNES	TQ 387 300	0639						IY							Winbolt 1929b Eardley 1939, 147 Thompson 1956, 71
Mote Cottage & School	HORSTED KEYNES	TQ 383 286	0160													Tebbutt 1974b

1	2	3	4	5	6	7	8	9	10	11	12	13	14	15	16	17
	HOUGHTON	TQ 01 11	0907													Barton 1979, 101
	KINGSTON BUCI	TQ 2305 0802	1243													Barton 1979, 101
Crouchland	KIRDFORD	TQ 0102 2967	0473					JY								Kenyon 1967, 170-172
Frithfold Copse	KIRDFORD	SU 9793 2850	0474								JY					Kenyon 1967, 172-173
Glasshouse Lane	KIRDFORD	TQ 0080 2370	0475								JY					Kenyon 1967, 173-175
Hog Wood	KIRDFORD	TQ 0194 3208	0476						JY	JY						Kenyon 1967, 175-176
Idehurst Copse, North	KIRDFORD	TQ 0315 2596	0477								JY					Kenyon 1967, 176-177
Idehurst Copse, South	KIRDFORD	TQ 0316 2535	0478								JY					Kenyon 1967, 177-178
Little Slifehurst	KIRDFORD	TQ 0020 2831	0479					JY	JY	JY						Kenyon 1967, 178-179
Lyons Farm	KIRDFORD	TQ 0026 3137	0480					JY	JY	JY						Kenyon 1967, 179
Shortlands Close	KIRDFORD	SU 9960 3235	0481					JY	JY	JY						Kenyon 1967, 180
Wephurst	KIRDFORD	TQ 0242 2938	0482									JY				Kenyon 1967, 180-182
Lancing Clump	LANCING	TQ 18 05	0710												IZ	Worthing Mus. 71/853
S.E. of Lancing College	LANCING	TQ 198 061	0173											IY		Evans 1966, 105
Manor Garage	LANCING	TQ 190 057	0174	IY			IY									Barton 1979, 37
New Monks Farm	LANCING	TQ 196 045	0912	JY												Holden & Hudson 1981, 129-130; 140-143
	LITTLEHAMPTON	TQ 02 02	1294					GY								Barton 1967, 8
Lodsbridge Mill	LODSWORTH	SU 9337 2103	0195				EW	EW		EW	EW	EW				Holden 1967, 103-125
	LOWER BEEDING	TQ 22 27	0609					IY								Barton 1967b, 69
	LOWER BEEDING	TQ 22 27	0570													Le Patourel 1968, 125
Money Mound	LOWER BEEDING	TQ 2377 2877	0198											IZ		Beckensall 1967, 27
Burchetts	LOXWOOD	TQ 0497 2853	0532								JY					Kenyon 1967, 185
Fearnfold	LOXWOOD	TQ 0477 3208	0533								JY					Kenyon 1967, 185-188
Gunshot	LOXWOOD	TQ 0360 0209	0534								JY					Kenyon 1967, 189
Malham Farm	LOXWOOD	TQ 0650 2955	0536													Kenyon 1967, 189-190
Songhurst Farm	LOXWOOD	TQ 0448 3260	0537													Kenyon 1967, 191
Woodhouse Farm	LOXWOOD	TQ 0570 3275	0538								JY					Kenyon 1967, 192-193
Lower Roundhurst	LURGASHALL	SU 935 303	0491					JY	JY	JY						Kenyon 1967, 206

1	2	3		4	5	6	7	8	9	10	11	12	13	14	15	16	17
N. & W. of Church, North Marden	MARDEN	SU 807	162	1929				HY	HY		HY						E.W. Holden
Sea Lane, Middleton	MIDDLETON-ON-SEA	SU 97	00	0364						HW							Page 1925 Barton 1967b, 62-64 ibid. 1979, 98; 116-118
	MIDHURST	SU 88	21	1567													Barton 1979, 61
Nr. Milland Farmhouse	MILLAND	SU 83	28	1837											IZ		E. Bourke, pers. comm.
Saddlescombe	NEWTIMBER	TQ 274	116	0939													Barton 1979, 52
	NORTH MUNDHAM	SU 87	00	0920					HY								Chichester Mus. 1921
Mundham	NORTH MUNDHAM	SU 88	02	1867					GY								
Merston	OVING	SU 894	027	1562											HY		Chichester Mus. Corresp. File
Nursery	OVING	SU 90	05	0926													Chichester Mus.
Barton Manor	PAGHAM	SZ 88	97	1868											FY		Chichester Mus. 3890
Becket's Barn	PAGHAM	SZ 88	97	0563													Collins & Fleming 1958 Gregory 1976, 214-216 Barton 1979, 101
Church of St. Thomas the Martyr	PAGHAM	SZ 88	97	1595			BY										Freke 1980c
Pagham Field	PAGHAM	SZ 88	97	0928											IZ		Chichester Mus.
	PARHAM	TQ 06	14	1596													Barton 1979, 101
Greatham Bridge	PARHAM	TQ 032	163	0706					HY								Worthing Mus. 67/744
Manor Farm, Barn Field, Greatham	PARHAM	TQ 044	158	0126							IY						Evans 1968, 137
Blackpatch	PATCHING	TQ 09	09	0680					IY								Worthing Mus. 76/134
Delaney House	PATCHING	TQ 088	064	0219					FY								Evans 1968, 136 Barton 1979, 101
Forest Common	PATCHING	TQ 077	065	0739					IY								Worthing Mus.
Little Patch	PATCHING	TQ 08	06	1295					IY								Worthing Mus. 76/134
Patching Forest	PATCHING	TQ 08	06	0713					IY								Worthing Mus.
St. John's Cottage	POLING	TQ 04	04	0715					HY								Worthing Mus. 70/511-512
	PULBOROUGH	TQ 04	18	1600													V.& A. Mus. C64-1933
Laurel Cottage	PULBOROUGH	TQ 04	18	0643					HY								Garraway Rice 1930 Barton 1979, 110
New Place Farm Estate	PULBOROUGH	TQ 05	19	0716													Worthing Mus. 72/1293

1	2	3	4	5	6	7	8	9	10	11	12	13	14	15	16	17
Old House	PULBOROUGH	TQ 04 18	0717								FY					Backhouse & Backhouse 1977-8, 381-387
Old Place	PULBOROUGH	TQ 04 18	0371					IY								Tyler 1961, 75
Sails Field Manor	PULBOROUGH	TQ 04 18	0718									FY				Barton 1979, 128
Wiggonholt	PULBOROUGH	TQ 0646 1802	0280											IY		Evans 1974
Stumbleholm, Ifield	RUSPER	TQ 229 369	0709 0972					KY								Barton 1979, 101
	SELSEY	SZ 85 93	0944					HY								Barton 1979, 73; 101
Medmerry Farm	SELSEY	SZ 837 937	1639													White 1934
Church Norton	SELSEY	SZ 8721 9568	1777		EX	EX										? Barton 1979, 101 Aldsworth & Garnett 1981
The Mound, Church Norton	SELSEY	SZ 8721 9568	0382		EX	EX									EY	Salzmann 1912 Barton 1979b, 103 Down 1981b
	SHIPLEY	TQ 14 21	1647					HY								Barton 1979, 52
Old House Farm, Coolham	SHIPLEY	TQ 12 22	0691											IY		Worthing Mus. 71/586
Knepp	SHIPLEY	TQ 16 20	1263					IY								Barton 1979, 101
Fittleworth Bridge	SHIPLEY	TQ 010 184	0695					HY								Worthing Mus. 67/763
	SHOREHAM	TQ 21 05	0720			GY	GY	GY								Worthing Mus. 68/524
	SHOREHAM	TQ 21 05	0721					JY								Worthing Mus. 68/525
	SHOREHAM	TQ 205 075	1642	GY												Chichester Mus. 1881
Old Erringham	SHOREHAM	TQ 205 077	0216	IX	IX	IX	IX									Wilson & Hurst 1958, 194 ibid. 1964, 273 ibid. 1965, 203 Holden 1976, 311-313 ibid. 1980
Old Erringham Farm	SHOREHAM	TQ 205 077	0216					HY								Holden & Dunning 1970
High Street, Shoreham-by-Sea	SHOREHAM	TQ 214 051	0243					GY								Dunning 1969 Wilson & Hurst 1969, 267 Barton 1979, 101
High Street, Shoreham-by-Sea	SHOREHAM	TQ 214 050	0719					GY								Worthing Mus. 68/1194
Southdown Road, Shoreham-by-Sea	SHOREHAM	TQ 21 05	1644 1646					GY								Witten 1977-8
St. Mary's Close, Shoreham-by-Sea	SHOREHAM	TQ 217 052	0244					GY								Evans 1966, 105
W. Town Hall, Shoreham-by-Sea	SHOREHAM	TQ 214 050	0246					GY								Evans 1966, 105

1	2	3	4	5	6	7	8	9	10	11	12	13	14	15	16	17
Slonk Hill	SHOREHAM	TQ 21 05	1643					IY								Hartridge 1977-8, 72; 94; 130
Southdown Nursery	SHOREHAM	TQ 215 057	0245					IY								Evans 1968, 136
Thundersbarrow	SHOREHAM	TQ 229 085	0732							IY						Worthing Mus. 65/844
Cucumber Farm	SINGLETON	SU 875 137	0946					IY			IY					Chichester Mus.
	SLINFOLD	TQ 11 31	1648					HY								Barton 1979, 57
Clemsfold Farm	SLINFOLD	TQ 128 332	0722								IY					Worthing Mus. 61/1989
	SOMPTING	TQ 17 05	0724												HY	Worthing Mus. 71/853
Sompting Church	SOMPTING	TQ 162 057	0248			BY										Wilson & Hurst 1970, 174
Sompting Church	SOMPTING	TQ 17 05	0723					BY								Worthing Mus.; Lewes Mus. 54.4
Myrtle Cottage	SOMPTING	TQ 158 057	0249				HY	HY								Barton 1964b, 29
Sheperds Garden	SOUTH STOKE	TQ 015 085	0674							IY						Hulme 1935-6
	STEYNING	TQ 17 11	0730					GY								Worthing Mus. 68/511
	STEYNING	TQ 17 11	0778							GY						Barton 1979, 128
	STEYNING	TQ 17 11	1704					GY								Barton 1979, 70
	STEYNING	TQ 17 11	1705													British Mus.
Barrack Fields	STEYNING	TQ 17 11	0777				GY									Brighton Mus. R1713/11
Charlton Street	STEYNING	TQ 175 113	0725					GY								Worthing Mus. 71/247
? Church Road	STEYNING	TQ 178 114	0252			GZ		GZ	GZ		GZ					Wilson & Hurst 1964, 289 ? Barton 1979, 128
Goring Road/Bramber Road	STEYNING	TQ 17 11	0726	GY				GY								Worthing Mus. 71/243
Mouse Lane	STEYNING	TQ 173 115	0727		GY	GY										Worthing Mus. 71/248
St. Cuthman's Field	STEYNING	TQ 179 112	0250	GZ	GZ	GZ	GZ	GZ	GZ	GZ	GZ	GZ				Wilson & Hurst 1968, 162 ibid. 1969, 267 Barton 1979, 61; 64; 101; 134-138
Tanyard Field	STEYNING	TQ 176 118	0251						G-							Evans 1968, 136
Tanyard Lane	STEYNING	TQ 178 114	0625	GX	GX	GX	GX	GX								Freke 1977b Webster & Cherry 1978, 177 Freke 1979g, 141-142; 144
Wykeham Close	STEYNING	TQ 117 112	0729					GY								Worthing Mus. 71/245

1	2	3		4	5	6	7	8	9	10	11	12	13	14	15	16	17
Leap Bottom	STORRINGTON	TQ 078	119	1709					HY	HY							Barton 1979, 69; 101
Martin's Croft Furze	STORRINGTON	TQ 075	117	0553				HY	HW	HY							Curwen & Curwen 1922, 42 Barton 1979, 101
Thornwick Barn	STORRINGTON	TQ 08	14	1870					HY								Barton 1979, 101
Racton	STOUGHTON	SU 783	093	0222		HY	HY	HY	HY	HY	HY						Wilson & Hurst 1964, 289 Bradley 1967 Chichester Mus. Corresp. File
Racton	STOUGHTON	SU 782	093	1602											F-		Chichester Mus. Corresp. File
Cobden/Muntham	SULLINGTON	TQ 105	112	0690 1578					IY								Barton 1979, 56-57; 101
Cock Hill	SULLINGTON	TQ 09	10	1865					IY								Ratcliffe-Densham 1961, 98
	SUTTON	SU 97	15	0731				HY	HY								Worthing Mus. 68/1184
Broad Halfpenny Down	SUTTON	SU 98	17	0740		IY											Worthing Mus. 66
	TORTINGTON	TQ 00	05	0661					HY								G.C. Dunning pers. comm.
Church Farm, Binsted	TORTINGTON	SU 9810	0647	0592					IY								Mr. Wishard, Marsh Farm (1943)
Tortington Priory	TORTINGTON	TQ 005	056	1930												CY	Chichester Mus. Corresp. File
Didling	TREYFORD	SU 837	187	0874			HW	HW	HW	HW	HW	HW					Chichester Mus. 17/78
Opposite Church, Didling	TREYFORD	SU 837	187	0461				HY									Keef 1955
	UPPER BEEDING	TQ 196	097-8	0271			HY	HY	HY								Wilson & Hurst 1967, 318 Evans 1968, 136
Barn Lock	UPPER BEEDING	TQ 196 TQ 199	091 095	1724			JY										Holden & Hudson 1981, 138; 142-143
Edburton	UPPER BEEDING	TQ 23	11	0766							HY						Brighton Mus. R2719 (/106-7)
Edburton Church	UPPER BEEDING	TQ 234	115	0613							BY						Barton 1979, 128
Sele Priory	UPPER BEEDING	TQ 192	111	0410							CY						Holden 1966, 251 Barton 1979, 128
Upwaltham	UPWALTHAM	SU 943	137	0593		HY	HY										Barton 1979, 37 Chichester Mus. Corresp. File
Well	WALBERTON	SU 97	06	1730											HY		Chichester Mus. 3907

1	2	3	4	5	6	7	8	9	10	11	12	13	14	15	16	17
Walderton Cottage	WALDERTON	SU 79 10	1859					HX	HX	HX	HX	HX	HX			Aldsworth & Harris 1982, 91-92
Gibbet Corner, Clay Lane	WARNINGCAMP	TQ 043 071	0733					IY								Worthing Mus. 76/218
Chancton	WASHINGTON	TQ 135 133	1871		IY											Knowles 1981 Holden 1982
	WEST CHILTINGTON	TQ 082 177	0275					IY	IY							Barton 1964b, 29 Barton 1979, 14
St. Margaret's Chapel, Chilgrove	WEST DEAN	SU 034 157	1104				B-	B-	B-	B-	B-					Webster & Cherry 1977, 232 Aldsworth 1979a, 115
Barnfold	WISBOROUGH GREEN	TQ 0470 3175	0530								JY					Kenyon 1967, 182
Brookland Farm	WISBOROUGH GREEN	TQ 0490 2685	0531								JY					Kenyon 1967, 182-184
Horsebridge	WISBOROUGH GREEN	TQ 0325 2288	0535								JY					Kenyon 1967, 188-189
Crawley Down	WORTH	TQ 34 36	1895					IY								J. Hodgkinson, pers. comm.
	WORTHING	TQ 14 02	1766					HY								Barton 1979, 66; 101
Baptist Church, Broadwater	WORTHING	TQ 15 04	0682				HY	HY								Worthing Mus. 68/1201
Muir House, Broadwater	WORTHING	TQ 15 04	0310								H-					Worthing Archaeol. Soc.
Cissbury	WORTHING	TQ 14 02	1105													British Mus. B107-10-29, 159
Boulevard/Littlehampton Road, Durrington	WORTHING	TQ 14 02	0088				HY									Barton 1965b, 86 Evans 1966, 106 Barton 1979, 101
Boulevard/Littlehampton Road, Durrington	WORTHING	TQ 11 02	0698								HY					Worthing Mus. 64/72
Boulevard/Littlehampton Road, Durrington	WORTHING	TQ 14 02	0735					HY							HY	Worthing Mus. 71/994
Durrington Lane, Durrington	WORTHING	TQ 119 048	0089					HY								Barton 1967b, 70
Goring-by-Sea	WORTHING	TQ 11 02	1199													British Mus.
Goring (Building Site)	WORTHING	TQ 107 037	0122											HY		Evans 1966, 106
Aldsworth Avenue, Goring	WORTHING	TQ 11 02	0696													Worthing Mus. 59/99
Amberley Drive, Goring	WORTHING	TQ 105 020	0118											IY		Evans 1966, 106
Boulevard, Goring	WORTHING	TQ 11 02	069													Worthing Mus. 63/1836
Branch Library, Goring	WORTHING	TQ 11 02	0699													Worthing Mus. 55/189

1	2	3	4	5	6	7	8	9	10	11	12	13	14	15	16	17
Methodist Church, Bury Drive, Goring	WORTHING	TQ 106 026	0119					IX				IX	IX			Barton 1965b, 88-93
Compton Avenue, Goring	WORTHING	TQ 11 02	0700					HY								Barton 1979, 101
Durrington Lane, Goring	WORTHING	TQ 11 02	0701						IY							Worthing Mus. 68/1202
Durrington Lane/Littlehampton Road, Goring	WORTHING	TQ 11 02	0702					HY								Worthing Mus. 68/1188
Littlehampton Road, Goring	WORTHING	TQ 11 02	0703													Worthing Mus. 64/?
Molson Hall, Goring	WORTHING	TQ 111 029	0120											GY		Evans 1966, 106
Mulberry Lane & Ilex Way, Goring	WORTHING	TQ 112 026	0121			GY										Lewis 1960
The Boulevard, Goring	WORTHING	TQ 119 039	0734													Worthing Mus. 63/2378
Titnore Lane, Goring	WORTHING	TQ 11 02	0704					GY							GY	Worthing Mus.
Titnore Lane/Littlehampton Road, Goring	WORTHING	TQ 11 02	0705					GY	GY							Worthing Mus. 68/526; 68/1187
Windermere Crescent, Goring	WORTHING	TQ 11 02	0743													Worthing Mus. 59/144-69; 60/261
High Salvington	WORTHING	TQ 12 05	0708					GY								
West Tarring	WORTHING	TQ 13 03	0779					HY								Brighton Mus. R1193
West Tarring	WORTHING	TQ 133 040	0950							HY						Worthing Mus.
Post Office, West Tarring	WORTHING	TQ 132 040	0259							HY						Barton 1963c, 28-34 Barton 1979, 128
Recreation Ground, West Tarring	WORTHING	TQ 132 038	0260				HY	HY								Barton 1965b, 84
Rectory Garden, West Tarring	WORTHING	TQ 132 040	0258					HW	HW	HW						Wilson & Hurst 1962-3, 335 Barton 1964a
South Street, West Tarring	WORTHING	TQ 13 03	1719							HX						Cherry 1979, 276 Freke 1979h, 235-237
Anglesey Street/St. Matthew's Road, Worthing	WORTHING	TQ 145 032	0286					HY								Barton 1963c, 22
Crescent Road, Worthing	WORTHING	TQ 14 02	0736													Worthing Mus. 61/331
Crescent Road, Westbrooke Road, Worthing	WORTHING	TQ 145 025	0287						HY							Barton 1963c, 22
Dominion Road, Worthing	WORTHING	TQ 153 054	0288 0737					HY	HY							Barton 1963c, 22
Offington Hall, Worthing	WORTHING	TQ 14 02	0712					HY	HY	HY						Barton 1979, 61; 64; 101

1	2	3	4	5	6	7	8	9	10	11	12	13	14	15	16	17
Steyne Gardens, Worthing	WORTHING	TQ 152 024	0291					HY								Evans 1966, 106
Steyne Gardens/Brighton Road, Worthing	WORTHING	TQ 152 025	0290						HY							Evans 1968, 137
Warwick Gardens, Worthing	WORTHING	TQ 152 025	0292					HY								Barton 1963c, 22
Woburn Court, Worthing	WORTHING	TQ 142 028	0293					HY								Barton 1964b, 29; 32
Worthing Museum Site, Worthing	WORTHING	TQ 148 028	0289					IY								Barton 1965b, 85

11. GAZETTEERS : MARKETS AND SETTLEMENTS

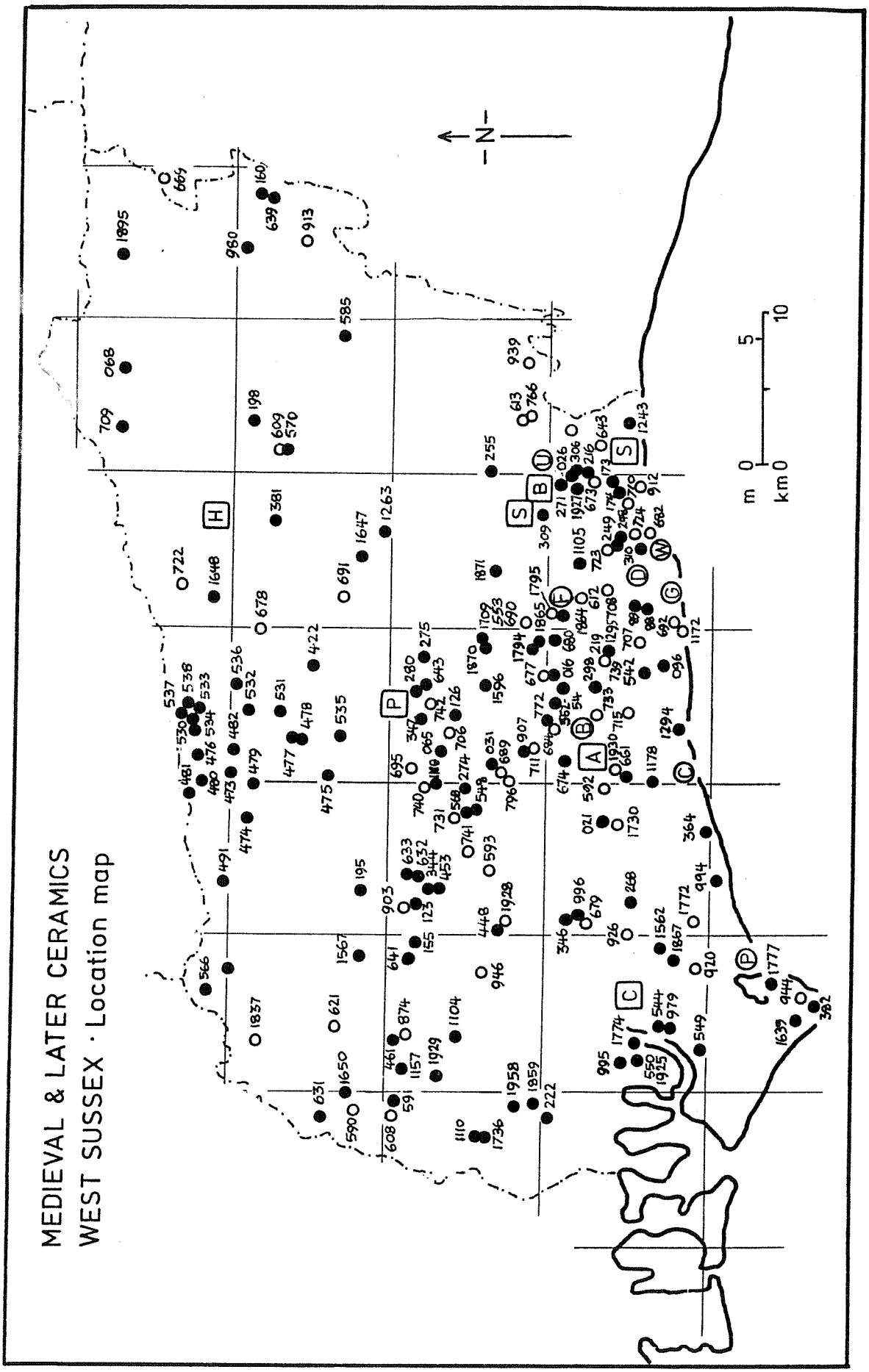

Fig. 10.8 Medieval and later ceramics from 'consumer' sites in West Sussex: location map

11 GAZETTEERS : MARKETS AND SETTLEMENTS

11.1 GAZETTEER : MEDIEVAL AND LATER MARKETS AND FAIRS IN SOUTH-EAST ENGLAND

11.1.1 Introduction

The list of medieval and later markets and fairs summarizes evidence from numerous different sources and may contain minor inaccuracies which could only be corrected by a complete reassessment of the primary sources. Nevertheless, it is essential that the data should be presented systematically so that the information used for maps and general conclusions in Sections 1.5, 5.4 and 6.3 can be reassessed as the need arises.

The arrangement of the gazetteer follows a standard format with column numbers referring to the headings shown in the key. The name of the market or fair is followed by a four-figure grid reference to assist with identification on the location map (Fig. 11.1). Dates of the charter and its confirmation are given in Columns 3 to 5. Much of this information is derived from the Index of Markets and Fairs formerly held in the Round Room at the Public Record Office, Chancery Lane. This index contains the reference numbers which have been cited here (Column 9) for completeness. Further details given in Columns 6 to 8 have been added from secondary sources, but where no further information is available, the presence of a market or fair is denoted by an asterisk in Columns 7 & 8.

The secondary sources consulted most frequently are listed in Columns 10 to 21. Here, an asterisk denotes that information concerning a particular market or fair has been obtained from that publication. Some of these sources are county histories or guides containing lists of post-medieval markets; others are books or articles concerned wholly or in part with medieval and later markets. Hasted (1797-1801) contains much useful information about medieval markets in Kent, but the absence of a comprehensive subject index presents problems when searching for references. Other works which have been consulted during compilation of the list are shown in Column 22.

In order to be compatible with data concerning pottery production and distribution (Sections 9.1 & 10), the list of markets

and fairs has been arranged according to modern county boundaries. In the case of Greater London, however, the historic county is denoted by K(ent) or (S)urrey, and the lists for these counties have been numbered and annotated as a means of cross-reference. In Sussex, the East and West divisions are combined in a single list annotated (E) and (W) as appropriate.

Several inaccuracies in the published sources have been encountered while compiling the list but these have been corrected where possible. Despite the absence of a comprehensive review of the primary sources, however, the gazetteer can be regarded as sufficiently accurate for the purposes of mapping and analysis to which the evidence has been put.

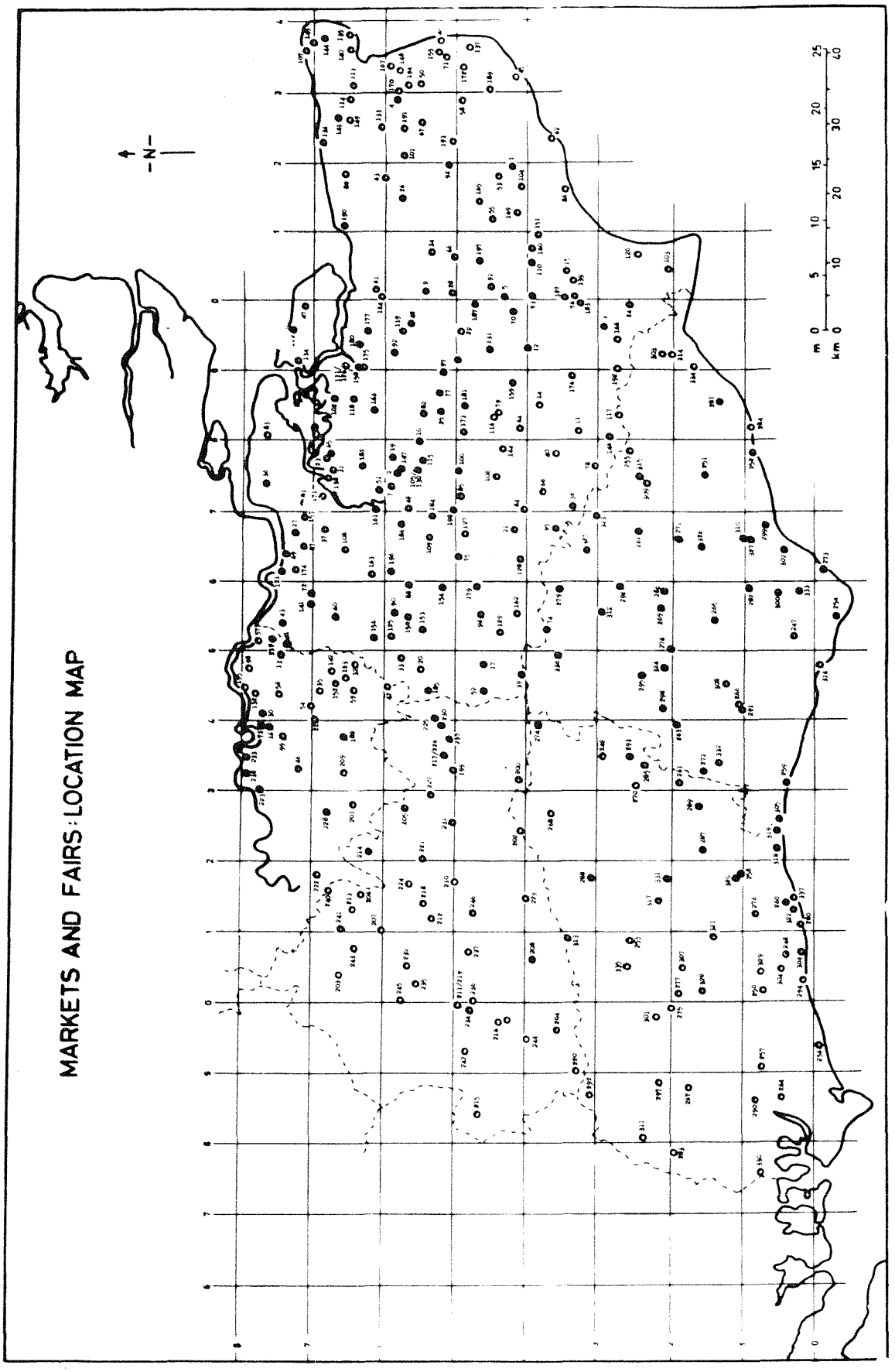

Fig. 11.1 Markets and fairs in Kent, Surrey and Sussex: location map

11.1.2 MARKETS & FAIRS: GREATER LONDON (Part only: South of Thames, formerly Kent & Surrey)

	1	2	3	4	5	6	7	8	9	10	11	12	13	14	15	16	17	18	19	20	21	22
NO.	LOCATION	NGR	CHARTER	CHARTER CONFIRMED	MENTION	GRANTEE	MARKET	FAIR	PRO INDEX/ CALENDARS	Cooke n.d.	Everitt 1967	Freke 1978a	Gulley 1960	Hasted 1797-1801	Hasted 1797, 260	Lambarde 1570 (1826)	Murray 1935	O'Connell 1977	Sawyer 1883	Skinner 1893	VCH	Other references
13	Bexley (K)	TQ 49 73	1315			Archbishop Walter Reynolds	Tues.	Holyrood Day	C53/102 m15					*								
16	Blackheath (K) (see also Charlton)	TQ 39 76						Aboln.	HO45/9297/ 9886	*												
22	Bromley (K)	TQ 40 69	1447-8		Post-med	Bishop of Rochester	Thurs.	Feast of St. James & St. Blaze *		*	*			*	*	*						
201	Carshalton (S)	TQ 27 64	1259			William de Coleville	Tues.	Vigil, feast & morrow of Nativity of Virgin	C53/49 m4												*	

	1	2	3	4	5	6	7	8	9	10	11	12	13	14	15	16	17	18	19	20	21	22
30	Charlton (K) (see also Blackheath)	TQ 41 77	1269		Post-med	Priory of Bermondsey	Mon.	* *	C53/58 m13	* *				*		* *						
32	Chelsfield (K)	TQ 48 64	? 1290	1278-9		? ?	Mon. *	* *	C53/76 m18					*								
35	Chislehurst (K)	TQ 44 69			Post-med			*		*												
41	Crayford (K)	TQ 51 74	1396		Post-med	Archbishop Courtney	Tues.	Vigil & day of Our Lady's Nativity & 4 days after *	C53/166 m6	* *				*								
209	Croydon (S)	TQ 32 66	1276 1314 1343		Post-med	Archbishop Kilwardby Archbishop Reynolds Archbishop Stratford	Fri. Thurs. Sat. (morn only) *	17-25 June 20-22 Sept. 24 June Aboln.	C53/65 m3 C53/101 m6 HO45/609		* *										* * *	
46	Dulwich (K)	TQ 33 72			Post-med			*		*												
54	Elmstead (K)	TQ 42 70			Post-med			?*		?*												
56	Eltham (K)	TQ 42 74	1284 1439	?H VI		John de Vesci ?	Tues. Tues. ?*	Holy Trinity SS Peter & Paul	C53/72 m1 C53/187 m43					* * *								

	1	2	3	4	5	6	7	8	9	10	11	12	13	14	15	16	17	18	19	20	21	22
57	Erith (K) (see also Lesnes)	TQ 51 77	1315			Bartholo-mew, son of Gunceline de Badles-mere	Thurs.	Holy Cross & Whitsun week	C53/72 m1					*								
59	Farnborough (K)	TQ 44 64	1290			Otho de Grandison	Tues.	Sept. 1	C53/76 m18					*								
			1344				*	*	C53/131 m4													
					Post-med			*		*												
73	Greenwich (K)	TQ 39 77						Aboln.	HO45/6453													
					Post-med		*								*							
222	Kingston-upon-Thames (S)	TQ 17 69	1208				*														*	
					1242		*														*	
			1256					Morrow of All Souls & 7 days after													*	
			1351					Thurs. in Whit week & 7 days after													*	
			1441			Incorpor-ation	*				*										*	
			1555			Bailiffs		Day & morrow of St. Mary Magdalene													*	
								*	C66/903 m13													

	1	2	3	4	5	6	7	8	9	10	11	12	13	14	15	16	17	18	19	20	21	22
223	Lambeth (S)	TQ 30 78	1199 1200		?1200	Archbishop of Canterbury	* *	* *	C53/2 m26 C53/1 m4												*	
98	Lesnes (K)	TQ 49 78	1256 1315			Bartholo-mew, son of Gunceline de Badles-mere	* Thurs.	* Holy Cross & Whitsun week	C53/47 m14 C53/102 m18					*								
99	Lewisham (K)	TQ 38 75			1086																	Darby & Campbell 1962 554
228	Mitcham (S)	TQ 27 68						Aboln.	HO45/11093													
123	Orpington (K)	TQ 46 65	1205-6		Post-med Post-med	Prior & monks of Orpington	Wed. *	* *		* *				*								
132	Plumstead (K)	TQ 44 78	1270 1313-4 ? 1446			Abbot of St. Augustines Canterbury	* Wed. Tues. ?	* Eve, day & morrow of St. Nicholas ?	C53/59 m10 C53/188 m13					*								Erwood & Mandy 1937, 57

	1	2	3	4	5	6	7	8	9	10	11	12	13	14	15	16	17	18	19	20	21	22
234	Rotherhithe	TQ 35 79	1648																		*	
142	St. Mary Cray (K)	TQ 46 67	?		1278-9	Prior of Christ-church, Canterbury	Wed.							*								
					Post-med			*		*												
					Post-med		Wed.				*				*	*						
238	Southwark (S)	TQ 31 79	?		1258		*														*	
			?		1275	Earl of Surrey Citizens	*														*	
			1443-4					Vigil, day & morrow of Nativity of Virgin	C53/188 m34		*										*	
			1462					*	C53/193 m28													
195	Woolwich (K)	TQ 43 78	?				Fri.							*								
					Post-med		*				*				*							

11.1.3 MARKETS & FAIRS: KENT

	1	2	3	4	5	6	7	8	9	10	11	12	13	14	15	16	17	18	19	20	21	22
NO.	LOCATION	NGR	CHARTER	CHARTER CONFIRMED	MENTION	GRANTEE	MARKET	FAIR	PRO INDEX/ CALENDARS	Cooke n.d.	Everitt 1967	Freke 1978a	Gulley 1960	Hasted 1797-1801	Hasted 1797, 260	Lambarde 1570 (1826)	Murray 1935	O'Connell 1977	Sawyer 1888	Skinner 1893	VCH	Other references
1	Acrise Mill	TR 19 42			Post-med			*		*												
2	Allington	TQ 74 57	1280			Sir Stephen de Penchester	Tues.	Vigil, feast & day after St. Lawrence	C53/68 m2					*								
	Apperfield (see Cudham)																					
3	Appledore	TQ 95 29	1279					1 Aug.					*									
			1358			Prior & convent of Christ-church, Canterbury	Sat.	11 June	C53/143 m3 CCR 1341-1417, 157				*	*								
					1416-7		*						*									
					1581-5			*		*	*		*									

	1	2	3	4	5	6	7	8	9	10	11	12	13	14	15	16	17	18	19	20	21	22
4	Ash	TR 28 58	1302 1364-5			William, Lord Latimer	* Thurs.	* Lady Day & 2 days after	C53/88 m4					*								
5	Ashford	TR 01 42	1243 1279 1466		1348 Post-med	Wm. de Leybourne	Sat. Sat.	28-30 Aug. * 5-8 May	C66/53 m1 CPR 1232-47 398 C53/135 m15 C53/194 m25 CCR 1427-1516, 207	*	*		* * * *	* *	*	*						
6	Askhole	?			Post-med			*		*												
7	Aylesford	TQ 72 58	1330-1			Richard de Grey of Codnor	Tues.	Eve & day of Ascension	C60/11 m2					*								
8	Babbington	?			Post-med			*		*												
9	Badlesmere	TR 00 54			Post-med			*		*												
10	Bearsted	TQ 80 55	1469					*	C53/195 m2													
	Beausborough (see Whitfield)																					
11	Benenden	TQ 80 32			Post-med			*		*												
12	Bethersden	TQ 92 40			1659			20 July		*			*									
13	Bexley (see Greater London)																					

	1	2	3	4	5	6	7	8	9	10	11	12	13	14	15	16	17	18	19	20	21	22
14	Biddenden	TQ 80 32			Post-med			28 Oct.		*			*			*						
15	Bilsington	TQ 04 34			Post-med			24 June		*			*									
16	Blackheath (see Greater London)																					
17	Bough Beach	TQ 48 46			Post-med			*		*												
18	Boughton	?			Post-med			*		*												
19	Boxley	TQ 77 59	1252-3			Abbot & convent of Boxley	*							*								
20	Brasted	TQ 47 55			1296 1307		* *	 Thurs. in Rogation week Aboln.	C133/77/3 Cal. Inq. P.M. iv, 314-5 HO45/9589/91562	*						 *					
21	Brenchley	TQ 67 41			1230 1233 1263-4 1296 ?	 Gilbert de Clare	* * * *	* * 	C53/24 m3 C54/40 m8 C53/27 m4 C54/44 m8 C132/527/5 C133/77/3				 * 									Inq. P.M.: Archaeol. Cantiana 4 (1861), 313
22	Bromley (see Greater London)																					

	1	2	3	4	5	6	7	8	9	10	11	12	13	14	15	16	17	18	19	20	21	22
23	Brompton	TQ 77 63			Post-med					*												
24	Brookland	TQ 98 25			Post-med					*												
25	Broomfield	? TQ 83 52			Post-med			*		*												
26	Canterbury	TR 14 57		1292-3			*							*								
					1383			*	C53/160 m19													
					1446			*	C53/188 m13													
					1453			*	C53/190 m17													
								*		*						*						
					Post-med		Wed. & Fri.				*				*	*						
27	Chalk	TQ 67 72			21 Ed?	King	*	*						*								
										*												
28	Challock (Otterpley Manor)	TR 00 50	? 1253-4			Henry de Apulder-field	*	*						*								
								Aboln.	HO45/9894/ B17997	*												
29	Charing	TQ 95 49	1443					Eve, day & morrow of St. George	C53/188 m42	*				*								
			1443					Ditto St. Luke														
					Post-med			*								*						
30	Charlton (see Greater London)																					

	1	2	3	4	5	6	7	8	9	10	11	12	13	14	15	16	17	18	19	20	21	22
31	Chatham	TQ 75 67			Post-med			*		*					*							
32	Chelsfield (see Greater London)																					
33	Chevening	TQ 48 57			1659			Tues. in Whit week		*			*									
34	Chilham	TR 06 53	1291		1315 Post-med	Alex. de Balliolo Ono de Chilham & wife, Isabel	Tues.	Assumption of Blessed Virgin Mary	C53/77 m2 C53/102 m18					*		*							
35	Chislehurst (see Greater London)																					
36	Cliffe	TQ 73 76	1257		Post-med			* *	C53/47 m4	*						*						
37	Cobham	TQ 67 68	1367		Post-med	John de Cobham	Mon.	* *	C53/150 m3	*				*								
38	Combwell	TQ 70 33	1226-7			Canons of Combwell Priory		Feast & morrow of St. Mary Magdalen						*								
39	Cowden	TQ 46 40			1261 1659			* 22 July		*			*									

	1	2	3	4	5	6	7	8	9	10	11	12	13	14	15	16	17	18	19	20	21	22
40	Cranbrook	TQ 77 36	1290			Archbishop Peckham	Sat.		C53/76 m21				*	*								
					1577			29 May & 24 June					*									
					1659			1 Sept.					*									
					Post-med					*						*						
					Post-med		Sat.				*				*	*						
41	Crayford (see Greater London)																					
42	Cudham (Apperfield)	TQ 44 59	1253-4			Henry de Apuldre-feld	*	*	C66/65 m63					*								
43	Dartford	TQ 54 74	1321-2			Edmund de Woodstock	*							*								
				1327-8										*								
					Post-med					*												
					Post-med		*				*				*							
44	Deal	TR 37 52			Post-med		*			*					*							
	Denton (no market: 1347-8)																					
45	Dover	TR 31 41	--Cinque Port--														*					
								Aboln.	HO45/9589/ 91591	*						*						
					Post-med		Wed.				*				*	*						

	1	2	3	4	5	6	7	8	9	10	11	12	13	14	15	16	17	18	19	20	21	22
46	Dulwich (see Greater London)																					
47	Eastchurch	TQ 98 71			Post-med			*		*												
48	Eastling	TQ 96 56	1304			Sir Fulk de Peryforen	Fri.	Exaltation of Holy Cross Aboln.	C53/90 m5 HO45/9467/ 77250	 *				*								
49	East Malling	TQ 70 57						Aboln.	HO45/9605/ A1929	*												
50	Eastry	TR 31 54	1449-50		1447 Post-med	Priory of Christ-church, Canterbury	Tues. *	Feast of St. Matthew * *	C53/189 m27	 *				*								
51	Eccles ?	TQ 72 60						Aboln.	HO45/9427/ 61211													
52	Edenbridge	TQ 44 46		1232	1231 1233 1659	Thomas de Canvil	*	25 April Aboln.	HO45/9463/ 75538	 *			* * *									Witney 1976, 145
53	Elham	TR 17 43	1252		1469 Post-med	Prince Edward	Mon. *	* * *	C54/65 m18 C53/195 m16	 *	* 		*		* 							

	1	2	3	4	5	6	7	8	9	10	11	12	13	14	15	16	17	18	19	20	21	22
54	Elmstead (see Greater London)																					
55	Elmsted (nr. Ashford)	TR 11 44	1354				*	?*	C53/139 m3	? *												
56	Eltham (see Greater London)																					
57	Erith (see Greater London)																					
58	Eythorne	TR 28 49	1449			Sir Thomas Browne		St. Peter ad Vincula	C53/190 m29					*								
59	Farnborough (see Greater London)																					
60	Farningham	TQ 54 66	1270		1384 Post-med	Ralph de Fremingham	Tues.	Vigil, feast & 2 days after St. Peter *	C53/60 m12 C53/160 m15	*				*								
61	Faversham	TR 01 61	--Cinque Port-- 1280-1		1086 Post-med Post-med	Abbot & convent of Faversham	* Sat.	*		* *	* *			*	* *	* *	*					Darby & Campbell 1962, 554

	1	2	3	4	5	6	7	8	9	10	11	12	13	14	15	16	17	18	19	20	21	22
62	Folkestone	TR 22 35	--Cinque Port--														*					
			1203-4			Jeffry Fitz Peter	Thurs.		C53/6 m12				*									
				1214-5		Wm. de Albricinis	Thurs.						*									
			1348-9			Sir John de Segrave	Tues. & Thurs.		C53/135 m15				*									
			1389-90			Sir John de Clinton	Wed.	Vigil & Feast of St. Giles	C53/12 m7				*									
									HO45/7513	*						*						
					Post-med		*				*				*							
63	Fordwich	TR 18 59	--Cinque Port--														*					
					?1086																	
	Frindsbury (no market: 1347-81)																					
64	Fritterden	TQ 81 41			Post-med			*		*												
65	Gillingham	TQ 77 67	1336-7			Archbishop John Ufford	Thurs.	Holyrood day & 7 days after						*								
								*		*												
66	Godmersham	TR 06 50		1333-4		Prior of Christ-church, Canterbury		Feast of St. Lawrence						*								
			1364				Tues.	Thurs. & Fri. in Whit week	C53/148 m3					*								
67	Goodnestone	TR 25 54			Post-med			*		*												

	1	2	3	4	5	6	7	8	9	10	11	12	13	14	15	16	17	18	19	20	21	22
68	Goudhurst (see also Combwell)	TQ 72 37	1380				Wed.	15 Aug.	C53/157 m13 CCR 1341-1417, 262				*									
								Aboln.	HO45/9374/ A43681	*												
					Post-med		*				*				*							
69	Gravesend	TQ 64 74	1268			Robert de la Parrock	Sat.	8-10 June														Philip 1954, 88-9
			1366				*	*	C53/149 m4													
								Aboln.	HO45/9374/ 39474	*						*						
					Post-med		Wed.				*				*	*						
70	Great Chart	TQ 98 42	1279					25 Mar.					*									
			1447			Prior of Christ-church, Canterbury	Wed.		C53/189 m27 CCR 1427-1516, 80				*	*								
					Post-med			*		*						*						
71	Great Mongeham	TR 34 51	?H III			Bertram de Criol	Thurs.	Eve, day & morrow of St. Luke	C53/43 m8					*								
				1333-4			Thurs.	ditto	C60/48 m11													
								Aboln.	HO45/10232/ B37107	*												
72	Green Street	TQ 58 70			Post-med			*		*												
73	Greenwich (see Greater London)																					

	1	2	3	4	5	6	7	8	9	10	11	12	13	14	15	16	17	18	19	20	21	22
74	Groombridge	TQ 53 37	1286		1659	Henry de Cobham (le Uncle)	Thurs.	5-7 May *	C53/74 m5 CCR 1257-1300, 329	*			*	*								
75	Hadlow	TQ 63 49			1659			Whit Monday		*			*									
76	Ham Street	TR 00 33			Post-med			*		*												
77	Harrietsham	TQ 86 52			?			Aboln.	HO45/9595/95142	*						*						
78	Hawkhurst (Slipmill alias Morehouse Manor)	TQ 76 30	1312		1460 1531	Abbot & Convent of Battle	Tues.	9-11 Aug. * 14 Feb Aboln.	C53/98 no. 15, m5 CCR 1300-26 189 HO45/9334/20004	* *			*	*								
79	Headcorn (see also Moatenden)	TQ 83 44	1251		1659	Master & Brethren of Maison Dieu, Ospringe	Thurs.	28-30 June Aboln.	C53/43 m6 CCR 1226-57 362 HO45/9341/22637	* *			* *	*		* *						
80	Herne	TR 18 65	1351		Post-med		*	* *	C53/138 m12	*												
81	Higham (Lillechurch)	TQ 71 71	John?	1227		Nuns & Prioress of Higham		St. Michael & 2 days after	C53/19 m7 C53/75 m2					*								

	1	2	3	4	5	6	7	8	9	10	11	12	13	14	15	16	17	18	19	20	21	22
82	Hollingbourne	TQ 84 55	1447				*	*	C53/189 m27													
83	Hoo	TQ 78 72	1189-90 1271			Boxley Abbey	* *	 *	 C53/60 m2													Dugdale 1846 5, 461
84	Horsmonden	TQ 70 40	?		1659	Gilbert de Clare	*	15 July Aboln.	HO45/9876/ B15185	*			*									Witney 1976, 145
85	Hunton (Huntington)	TQ 71 49	1257			Nicholas de Lenham	Tues.	Vigil, day & 3 days after Ascension (Hasted says Assumption)	C53/47 m7 CCR 1226-57 463				*	*								
86	Hythe	TR 16 34	--Cinque Port-- 1261		1557 1596 1659 Post-med		 Sat. Sat.	19-21 Nov. 17 Nov. 29 June & 20 Nov.	C53/51 m2 CCR 1257-1300, 36	 * *	* 		* * * 	 *	 * 		* 					
87	Ifield (Shinglewell)	TQ 65 70	1330-1			Thomas de Hever	*	5 days at Michaelmas; 3 days at St. Lawrence					*									
88	Ightham	TQ 59 56	1315			William de Inge	Mon	3 days at SS. Peter & Paul	C53/102 m15				*									

	1	2	3	4	5	6	7	8	9	10	11	12	13	14	15	16	17	18	19	20	21	22
89	Inglehorn	?			Post-med			*		*												
90	Kemsing	TQ 55 58	?HIII				Mon.	Easter Mon.						*								
91	Kennington	TR 02 45			Post-med			*		*												
92	Kingsdown	TQ 92 58	1315					*	C53/102 m18													
93	Kingsnorth	TR 00 39	1449			Sir Thomas Browne of Beechnorth Cas.		St Michael	C53/190 m29					*								
94	Kingston	TR 19 51	1315			Bartholomew de Baddlesmere		St Leonard the Abbot	C53/102 m18					*								
95	Lamberhurst	TQ 67 36	1314		1659	Archbishop	Wed.	23-24 June 25 March	C53/101 m4	 *			* *	*								
96	Leigh	TQ 54 46						Abo'n.	HO45/9341/ 22576	*												
97	Lenham	TQ 89 52	? John	1313-14	 1337 1355 1446 Post-med	Abbot of St Augustines Canterbury	Tues. Tues. Sat.	- * Abo'n.	 C53/124 m27 C53/140 m3 C53/188 m13 HO45/9341/ 22561	 *	 *			*	 *	* *						
98	Lesnes (see Greater London)																					
99	Lewisham (see Greater London)																					
	Lillechurch (see Higham)																					

	1	2	3	4	5	6	7	8	9	10	11	12	13	14	15	16	17	18	19	20	21	22
100	Linton (?)	TQ 76 66						? Aboln.refused ? Aboln.	HO45/6416 HO45/9597/ 95726													
101	Littlebourne	TR 20 57			Post-med			Aboln. *	HO45/9587/ 89496	*												
102	Lower Halstow	TQ 85 67	1235					*	C53/28 m 9													
103	Lydd	TR 04 20	HII 1494	Cinque Port	Post-med			* Aboln.	C53/199 m9 HO45/9358/ 31546	* *	*				* *	* *	*						
104	Lyminge	TR 16 40			Post-med			*		*												
105	Maidstone (Chapel of St. Frith) Maidstone (see also Mote and Petrisfield)	TQ 76 55	1260-1 1268		Post-med	Archbishop Boniface	* Wed.	13 Feb, 12 May, 20 June, 27 Oct. * Altn.	C53/57 m1 MO45/16297	* *	*			*	* *	* *						
106	Marden	TQ 74 44	1338-9		1659	Queen Eleanor	* *	* 29 Sep. *	C66/102 m16	* *			*	*								
107	Margate				Post-med		*								*							
108	Meopham	TQ 64 66	1447			Prior of Christ-church Canterbury	Sat	SS Peter & Paul *	C53/189 m27	* *				*								

SOUTHAMPTON UNIVERSITY LIBRARY

	1	2	3	4	5	6	7	8	9	10	11	12	13	14	15	16	17	18	19	20	21	22
109	Mereworth	TQ 66 53	1289-90		Post-med	Roger de Mereworth		St.Lawrence *						*		*						
110	Mersham	TR 05 39			Post-med			*		*												
111	Milton Regis	TQ 89 64	1319-20		Post-med	Queen Isabella	Thurs. Sat.	Eve day & 2 days after St.Margaret *		* 	 *			*	 *	 *						
112	Minster in Sheppey	TQ 95 73	1343		Post-med			Palm Mon. ?	C53/130 m14	?				*								
113	Minster in Thanet	TR 30 64	c.1104-5	1362-3 1313	Post-med	St.Augustines Canterbury ?	? Fri.	? Eve & day of St. Mildred the Virgin ?		 ?				* *								
114	Monkton	TR 28 65	1447		Post-med	Prior of Christ-church Canterbury	Sat.	St.Mary Magdalen *	C53/189 m27	 *				*								
115	Mote Maidstone	TQ 76 55	1266			Roger de Leybourne	Tues.	3 days at Feast of St.Cross	C53/56 m12					*								
116	Mottenden, Headcorn	TQ 83 44	1253-4			Friars		*	C66/65 m5					*								

	1	2	3	4	5	6	7	8	9	10	11	12	13	14	15	16	17	18	19	20	21	22
117	Newenden	TQ 83 27			1086		*						*	*								Darby & Campbell 1962, 554
					1279		Thurs.		Plac.Quo Warr., 324				*									
					1385			*	CPR 1381-5, 532				*									
					Post-med			*		*												
118	Newington	TQ 86 65			1575		Tues.							*								
119	Newnham	TQ 95 57	1303				*	*	C53/89 m1													
120	New Romney	TR 06 24	Cinque Port														*					
								*		*						*						
					Post-med		Sat.				*				*	*						
121	Northfleet	TQ 62 74	1200-1			Archbishop of Canterbury	*	*						*								
					Post-med		*				*											
					Post-med			*								*						
122	Orlestone	TR 00 34	1267				Thurs.	2-4 May	C53/56 m10				*									
123	Orpington (see Greater London)																					
124	Ospringe	TR 00 60	1227				*	*	C53/18 m26													
					Post-med			*		*												
125	Otford	TQ 52 59			?		?	*		*												Clarke & Stoyel 1975, 70
					Post-med			St.Bartholomew								*						
126	Paddock, Milton	TQ 65 74	1253				*	*	C53/45 m14													
			1268			Robert de Burrock	Sat.	Vigil feast & morrow of St.Edmund						*								

	1	2	3	4	5	6	7	8	9	10	11	12	13	14	15	16	17	18	19	20	21	22
127	Peckham	TQ 66 48 (or TQ 64 52)			Post-med			*														
128	Pembury	TQ 62 40			Post-med			*		*												
129	Penshurst	TQ 52 43			Post-med			*		*												
130	Petrisfield, Maidstone	TQ 76 55	1261				*		C53/51-m2													
131	Pluckley	TQ 92 45			1596 1659 Post-med			5 Dec. 6 Dec. *		 *			* *			* *						
132	Plumstead (see Greater London)																					
133	Preston (Nr Fordwich)	TR 25 60	1307		 Post-med	Sir Roger de Leybourne	Mon.	Holy Cross & 2 days after *	C53/93 m16	 *				*								
134	Queenborough	TQ 91 72	1366		 1368 1378 Post-med		Mon. & Thurs. *	Eve of our Lady St. Thomas * *	 C53/151_m3 C53/155_m13	 *				*								
135	Ramsgate				Post-med		*								*							

	1	2	3	4	5	6	7	8	9	10	11	12	13	14	15	16	17	18	19	20	21	22
136	Reculver	TR 22 69	1314			Archbishop Walker	Thurs.	1 Sept	C53/100 m7					*								
					Post-med			*								*						
137	Ringwould	TR 36 48	1315			Bartholomew de Badlesmere	Tues.	Eve day & morrow St.Nicholas	C53/102 m18					*								
138	Rochester	TQ 74 68	?HI			Townsmen	*							*								
			?HI			Bishop Gundulf		Eve & feast of St. Paulinus						*								
			1165-6			(in fee)	?	?						*								
			1265-6				*							*								
					1275			*	C53/63 m2													
					1446			*	C53/138 m9													
					1462			*	C53/192 m6													
					Post-med			*		*						*						
					Post-med		Fri.								*	*						
139	Ruckinge		1279					*					*									
					1596			22 July					*			*						
					Post-med			*								*						
140	St.Lawrence	TR 36 65			Post-med			*		*												
141	St.Margarets, Dartford	TQ 57 70			Post-med			*		*						*						
142	St.Mary Cray (see Greater London)																					
143	St.Nicholas Thanet (Downe Barton)	TR 26 66	1336-7			Archbishop Strafford	Mon.	Nativity of BVM						*								

	1	2	3	4	5	6	7	8	9	10	11	12	13	14	15	16	17	18	19	20	21	22
144	St. Peters	TR 38 68			Post-med			*		*												
145	Salmestone	TR 37 70	1224-5			Abbot & Convent of St Augustines Canterbury		*	C54/34 m10					*								
146	Sandhurst	TQ 79 28			1577 1659 Post-med			7 Dec. 6 Dec. *		 *			* *			 *						
147	Sandling	TQ 75 58					*		C66/65 m18													
148	Sandwich	TR 33 58	Cinque Port		Post-med		Wed, Fri. & Sat.	Aboln.	H045/9382/ 43647	* *	 *				 *	* *	*					
149	Sarre	TR 25 65	1225-6		Post-med	Bertram de Criol	Thurs. * *	*	C54/35 m22 C60/12 m8	*			*									
150	Seal	TQ 55 56	1233 1285 ?		Post-med		Fri. Mon. ?	15-17 Sept. 28 Jan. -1 July ? *	C53/27 m2 CCR1226-57, 186 C53/73 m30 CCR1257-1300, 284 C54/44 m6	*			* *								
151	Sellindge				Post-med			*		*												

	1	2	3	4	5	6	7	8	9	10	11	12	13	14	15	16	17	18	19	20	21	22
152	Sentling (Ockmere)	c.TQ 45 67		1280-1		Greg. de Rockesle	Wed.	Assumption of BVM						*								
153	Sevenoaks	TQ 52 55			1313		*						*									Knocker 1926, 51-68
					1491			*	C53/199 m11													
					1492		Sat.				*		*		*							
					1570		Sat.						*									
					1659			29 June & 1 Sept.					*									
								Aboln.	HO45/9367/ 36927	*					*							
								St.Nicholas (6 June)														Clarke & Stoyel 1975, 70
					Post-med		*							*								
154	Shipbourne	TQ 59 52	1285			Adam de Bavent	Mon.	31 Aug-2 Sept.	C53/73 m7 CCR1257-1300,319				*	*								
					1659			1 Sept.					*									
155	Sholden	TR 35 52	1251				*	*	C53/43 m8													
156	Shoreham	TQ 51 61			Post-med			*		*												
157	Shorne	TQ 69 71	1271				*	*	C53/60 m5													
158	Sittingbourne	TQ 90 63	1573-4			Guardian & free tenants	Wed.	Whitsun & Michelmas			*			*								
					Post-med			*		*						*						
159	Smarden	TQ 88 42	1332			Archbishop Simon Meopham	Mon.	28 Sept-20 Oct.														
					1659		Fri.	29 Sept.			*		*									
					Post-med			*		*												
					Post-med										*							

	1	2	3	4	5	6	7	8	9	10	11	12	13	14	15	16	17	18	19	20	21	22
160	Smeeth	TR 07 39	1337				Tues.		C53/124 m12 CCR1327-41, 423				*									
					1530-1		*	*					*									
					1596			*		*			*			*						
161	Snodland	TQ 70 61						Aboln.	HO45/10231/ 83099													
162	Speldhurst (see also Groombridge)	TQ 55 41						Aboln.	HO45/9653/ A39217													
163	Stansted	TQ 60 62	1315-16			William de Inge		Assumption of BVM						*								
164	Staplehurst	TQ 78 43			Post-med			*		*												
165	Stelling	TR 14 47			Post-med			*		*												
166	Stockbury	TQ 84 61			Post-med			*		*												
167	Stonar	TR 33 59	1111-12			Abbot of St Augustines, Canterbury		5 days before & after 26 May						*								
			?		1193-4		*							*								
			1203-4			?	*							*								
			1227				*		C53/18 m26													
168	Stone cum Ebony	TQ 93 27			1659			Ascension Day					*									
					Post-med			? *		*												
169	Stowting	TR 12 41	?H III			Stephen de Heringod	Tues	Vigil & day of Assumption of BVM						*								

	1	2	3	4	5	6	7	8	9	10	11	12	13	14	15	16	17	18	19	20	21	22
170	Street	TR 30 58	1257				*	*	C53/47 m7													
171	Strood	TQ 73 69	?					*	C54/2 m20													
					Post-med			*		*						*						
172	Sutton	TR 33 49	?					*	C54/26 m6													
173	Sutton Valence	TQ 81 49			1222			19-21 Nov. 19 May; 1 Sept; 20 Nov.	Rot.Lit.Claus. 1202-24,506				*									
								Aboln.	HO45/9341/ 22636													
174	Swanscombe	TQ 60 74	1449			Sir Thomas Browne		Tues in week of Pentecost	C53/190 m29					*								
175	Swaynstree (Sittingbourne)	TQ 90 63						*	C54/33 m14													
176	Tenterden	TQ 88 33	Cinque Port														*					
					1296		*															Graham 1952, 77
					1577			26 Apr.					*			*						
					1600		*	*			*		*									
					1659		Fri.	25 Apr.					*									
								*			*						*					
					Post-med		*									*						
177	Teynham	TQ 95 62	1259				*	*	C53/50 m6													
178	Thanet	TR 36	1446				*		C53/188 m13													

	1	2	3	4	5	6	7	8	9	10	11	12	13	14	15	16	17	18	19	20	21	22
179	Tonbridge	TQ 59 46			1296		*	*	C133/77/3				*									
			1318					Vigil-morrow of Holy Trinity	CCR1300-26, 395				*									
			1333-4				Mon;Wed; Fri.	Ash Wed; 5 Jul; 29 Oct.						*								Witney 1976, 145-6
									C66/1074 m44													
								Aboln.	H045/9348/ 25568	*						*						
180	Tonge	TQ 93 64	1449		Post-med			*	C53/190 m29		*				*	*						
181	Ulcombe	TQ 84 49			1254-5		*						*									
			1292-3	1292-3		Ralph de St Leger of Ulcomb	Fri.	1-3 Nov.					*	*								
					Post-med			*		*												
182	Waldershare (Walderslade)	TQ 76 63			Post-med			*		*												
183	Warehorne	TQ 99 32	1267			Richard de Bedeford	Tues.	20-22 Sept.	C53/57 m12 CCR1257-1300,85				*	*								
				1280		"	"	"	C53/68 m2													
					1659			3 May & 21 Sept.														
					Post-med			*		*												
184	Wateringbury (Chart-garden alias Pizein Well)	TQ 68 53	1311				*		C53/97 m14					*								

	1	2	3	4	5	6	7	8	9	10	11	12	13	14	15	16	17	18	19	20	21	22
185	Westerham	TQ 44 54	1227				Wed.		C53/19 m6 CCR 1226-57, 52													
			1351			Abbot of Westminster	Mon.?	7-9 Sept.	C53/138 m12 CCR 1341-1417, 124					*								
							?	?	C54/36 m6													
					1659		Wed.	8 Sept.			*											
					Post-med			Aboln.	H045/9359/ 32095						*							
186	West Malling	TQ 68 57	?	1278-9		Abbess	Sat. & Wed.							*								
					1347		*		C53/134 m12													
					Post-med			*		*						*						
					Post-med		Sat.				*				*	*						
187	Westwell	TQ 99 47	?	1278-9		Prior of Christ-church Canterbury	Wed.							*								
188	West Wickham (London)	TQ 39 65	1317-18			Sir Walter de Hunting-field	Mon.	Vigil & day of St Mary Magdalene						*								
189	Whitfield (Beaus-borough)	TR 30 45	1228					*	C53/20 m4 C54/38 m6													
					Post-med			*		*												
190	Whitstable	TR 11 66			Post-med			*		*												
191	Wingham	TR 24 57	1251-2			Archbishop Boniface	*							*								
								Aboln.	C143/1/22 H045/10232/ 837106	*												
192	Wittersham	TQ 89 27			1659 Post-med			1 May					*									
								*		*												

	1	2	3	4	5	6	7	8	9	10	11	12	13	14	15	16	17	18	19	20	21	22
193	Womenswold	TR 22 50	1449					*	C53/190 m29													
194	Woodnesborough	TR 30 56			Post-med			*		*												
195	Woolwich (see Greater London)																					
196	Wrotham	TQ 61 59	1314-15			Archbishop Walker	Thurs.	St. George						*								
					Post-med			*		*						*						
					Post-med		*				*				*	(*)						
197	Wye	TR 05 46	?			Abbot of Battle	Thurs.	St George; 23 Mar. & 2 Nov.							*							
			?					*	C54/65 m22d													
								*		*						*						
					Post-med						*				*							
198	Yalding	TQ 69 50	1318			Hugh de Audley (jnr.)	*	Vigil day & morrow of SS Peter & Paul	C53/105 m15 CCR1300-26, 395				*	*								
					1659			Easter Tues.		*												

11.1.4. MARKETS & FAIRS: SURREY

	1	2	3	4	5	6	7	8	9	10	11	12	13	14	15	16	17	18	19	20	21	22
NO.	LOCATION	NGR	CHARTER	CHARTER CONFIRMED	MENTION	GRANTEE	MARKET	FAIR	PRO INDEX/ CALENDARS	Cooke n.d.	Everitt 1967	Freke 1978a	Gulley 1960	Hasted 1797-1801	Hasted 1797, 260	Lambarde 1570 (1826)	Murray 1935	O'Connell 1977	Sawyer 1888	Skinner 1893	VCH	Other References
199	Bletchingley	TQ 32 50			1262-3		*											*			*	
					1263-4		Shops & Stalls		C132/27/5				*									
			1283					31Oct-2Nov	C53/71 m3 CCR1257-1300,268													
					1296		*														*	
					1325		*															
					1577			2 Nov.					*								*	
200	Burstow	TQ 31 41					Tues.	28-30 Sep.	C53/39 m2 CCR1226-57,326												*	
201	Carshalton (See Greater London)																					
202	Charlwood	TQ 24 41			1592	Lord of Manor		25 July					*								*	
203	Chertsey	TQ 04 66	1135			Abbey	*											*			*	
				1249		Abbey		*	C53/41 m2												*	
					1281		Mon.	*	C53/70 m3												*	
					1440			*	C53/187 m41													
			1599			21 persons their heirs & assigns	Wed.				*										*	

	1	2	3	4	5	6	7	8	9	10	11	12	13	14	15	16	17	18	19	20	21	22
204	Chiddingfold	SU 96 35	1300			Bishop of Salisbury	Tues.	7-9 Sept.	CCR1257-1300, 483				*								*	
205	Chipstead	TQ 27 57	?		EdI 1584			* ? *													* *	
206	Claygate	TQ 15 63						Aboln. refused	HO45/9807/ B6482													
207	Cobham	TQ 10 60	?					St. Andrew													*	
208	Cranleigh	TQ 06 39	1272			John, Lord of Shieve	Thurs.	31 July-2 Aug.	C53/61 m2 CCR1257-1300, 183				*								*	
209	Croydon (see Greater London)																					
210	Dorking	TQ 16 49	?	1278	1275 1279 Post-med	John de Warrenne	* Thurs. * *	Ascension Day *	CPR1272-81,173 Plac.Quo Warr., 745				*					*			*	
211	Drakehill (nr Guildford)		1308					*	C53/95 m14													
212	Effingham	TQ 11 53	?		pre.L 15thc			St. Lawrence													*	
213	Esher	TQ 13 64						Aboln.	HO45/9426/ 60764													
214	Ewell	TQ 21 62			?1690																	

	1	2	3	4	5	6	7	8	9	10	11	12	13	14	15	16	17	18	19	20	21	22
215	Farnham	SU 84 46	1216				*	*										*				
					Post-med		*				*											
216	Godalming	SU 96 43	1300				*	June	C53/86 m6												*	
			1574-5			Borough	Wed.	3 days on eve of Candlemas			*							*			*	
							*	*	C53/164 m13												*	
217	Godstone (see also Marden)	TQ 13 54	1251			Roger St. John	Fri.	3 days at St. Nicholas (6Dec)	C53/43 m13												*	
218	Great Bookham	TQ 13 54	1243			Monks of Chertsey	Tues.	Eve and day of Michaelmas	C54/55 m7												*	
							*	*	C66/53 m8													
219	Guildford (See also Drakehill)	SU 99 49	1227					*	C53/19 m2									*				
					1251		?	?	C54/64 m3													
					1276		*														*	
			1340					5 days from eve of Trinity													*	
					1341		?	?	C53/127 m1													
					1346		?	?	C53/133 m3													
			1347					Whitsuntide Altn.	HO45/9577/82652												*	
			Post-med				*				*											
220	Haslemere	SU 90 33	1221				*															
							*	*	C53/164 m14									*			*	
								*	HO45/16309													
								Aboln.	HO45/10460/B228808													
			Post-med				*				*											

	1	2	3	4	5	6	7	8	9	10	11	12	13	14	15	16	17	18	19	20	21	22
221	Headley	TQ 20 54	?					24 Aug.													*	
222	Kingston upon Thames (See Greater London)																					
223	Lambeth (See Greater London)																					
224	Leatherhead	TQ 16 56	1248 1331-2			Robert Darcy of Pachesham	* Fri.	* St. Peter ad Vincula	C54/61 m10									*			*	
225	Limpsfield	TQ 40 53						Aboln.	HO45/9358/31440													
226	Marden (in Godstone, N. of Weald)	TQ 34 51	1250 (sic)				Fri.	5-7 Dec.	CCR1226-57,350													
227	Merstham	TQ 29 53	1338				*	*	C53/125 m18													
228	Mitcham (See Greater London)																					
229	Ockley	TQ 14 39	1302		1449	Nicholas Malmayns	Tues. *	19-20 July	C53/88 m4 CCR1300-26,27				* *								*	
230	Oxted	TQ 38 52						Aboln.	HO45/9358/31439	* (sic)												

	1	2	3	4	5	6	7	8	9	10	11	12	13	14	15	16	17	18	19	20	21	22
231	Reigate		1312	1279	1276 Post-med	Earl de Warenne	* Sat. Tues *	Tues. of Pentecost week 9-10 Aug. & 13-14 Sept.	Cal.Inq.Misc.i 315-6 Plac.Quo Warr.,737 C53/99m 26 CCR1300-26,194		* *		*					*			* *	
232	Ripley (see also Send)	TQ05 56	? ?					* *	C54/22 m14 C66/12 m6													
233	Rotherhithe (See Greater London)																					
234	St. Catherines (nr Guildford)	SU 99 47			1377			St. Matthew													*	
235	Send (& Ripley)	TQ 02 55	1220 ?EIII		1279	Prior of Newark Prior of Newark	*	St. Mary Magdalene													*	
236	Shalford	TQ 00 47	?John		1286-7	John de Guildeford (Parson of Shal.)		Vigil, day & Morrow of Assumption	C54/44 m6												*	
237	Shere	TQ 07 47	1309			Lords of Shiere Vachery	Tues	* Aboln.	HO45/10231/ B37101												*	

	1	2	3	4	5	6	7	8	9	10	11	12	13	14	15	16	17	18	19	20	21	22
238	Southwark (See Greater London)																					
239	Tandridge	?			17thC			*													*	
240	Thames Ditton	TQ 16 67						Aboln.	HO45/10060/ B1282													
241	Walton-on Thames	TQ 10 66	1516			Robert Notriche & William Fleyter		Tues & Wed in Easter week & 3-4 Oct. Aboln.	C53/200 m1 HO45/9574/ 79806												*	
242	Wanborough	SU 93 48	1512			Monks of Waverley		*													*	
243	Weybridge	TQ 07 64	1239			Geoffrey de Lucy		Vigil feast & Morrow of St. Nicholas	C53/32 m3 C54/57 m16d												*	
244	Witley	SU 94 34	1283			Queen Eleanor Guyferre	Fri. *														* *	
245	Woking	TQ 00 58	1452			Edmund Duke of Somerset and his heirs		Whit Tues.	C53/190 m25												* *	
246	Wotton	TQ 12 47	1302					*	C53/88 m4													

11.1.5 MARKETS & FAIRS : SUSSEX (EAST AND WEST)

	1	2	3	4	5	6	7	8	9	10	11	12	13	14	15	16	17	18	19	20	21	22
No.	LOCATION	NGR	CHARTER	CHARTER CONFIRMED	MENTION	GRANTEE	MARKET	FAIR	PRO INDEX/ CALENDARS	Cooke n.d.	Everitt 1967	Freke 1978a	Gulley 1960	Hasted 1797-1801	Hasted 1797,260	Lambarde 1570(1826)	Murray 1935	O'Connell 1977	Sawyer 1888	Skinner 1893	VCH	Other References
247	Alfriston (E)	TQ 51 03	1406				*	*	C53/175 m1			*							*			
248	Angmering(W)	TQ 06 04	1384				*	*	C53/160 m16			*										
249	Ardingly (W)	TQ 34 29			1465			*					*								*	
250	Arundel (W)	TQ 01 07	? 1285		Post-med		Thurs. Sat.	*	C53/73 m7		*		*						*			
251	Battle (E)	TQ 74 15	1566 1114-22	1070-87			Sun. Thurs.	* Aboln. Whit Monday 22 Nov.	HO45/9380/ 42493		*	*	* * *						*	*	*	Dugdale 1846,3,245 Searle 1980, 84-5 ibid.1974,80-1
252	Bexhill (E) (Bulverhithe)	TQ 77 08	1310			John de Brittania	Mon.	Eve,day and two days after Annunciation of Virgin (24-27 March)	C53/96 m1				*						*		*	

	1	2	3	4	5	6	7	8	9	10	11	12	13	14	15	16	17	18	19	20	21	22
253	Billingshurst (W)	TQ 08 25		1279				Vigil & Day of SS Simon & Jude	Plac.Quo Warr, 758				*							*		
254	Birling (E) (in East Dean)	TV 55 96	1267			Wm. Bardolf	*	*	C53/56 m6										*			
255	Bodiam (E)	TQ 78 25		1383			Sat.	25-6 July	C53/159 m1 CCR1341-1417,281			*	*							*		
256	Bognor (W)	TQ 78 25	1822				*												*			
257	Boxgrove (W)	SU 90 07	1235 1235					* *	C53/28 m3 C54/46 m5													
258	Bramber (W)	TQ 18 10	1316				*	*	C53/103 m22													
259	Brighton (E)	TQ 31 04	1312		Post-med		Thurs. *		C53/99 m26		* *	*							*	*		
260	Broadwater (W)	TQ 14 04	1312	1375	1383 1390	Ralph de Camoys	Mon. * *	* * *	C53/99 m26 C53/154 m7 C53/160 m17 C53/162 m6		*									*		
	Bucksteep See Warbleton																					
	Bulverhithe (E) See Bexhill																					

	1	2	3	4	5	6	7	8	9	10	11	12	13	14	15	16	17	18	19	20	21	22
261	Burgess Hill (W)	TQ 31 19			Post-med															*		
262	Burwash (E)	TQ 67 24	1252 1310		1343	John de Brittany	Fri. Wed.	30 Apr.-2 May 23-6 Aug. *	C54/65 m18 C.CL.R1251-3, 82 C53/96 m1 CCR1300-26,137 Cal.Ing.Misc. ii,462			*	* * *						*			
263	Chailey (E)	TQ 39 19	1887				Mon.												*			
264	Chichester (W)	SU 86 04	?		1204 1254 1338 Post-med		*	* * * * Aboln.	C53/6 m12 C54/67 m11 C53/125 m22 C60/87 m6 HO45/9340/22171		* *	*							*	*		Peckham 1926,78
265	Chiddingly (E)	TQ 54 14			1634								*							*		
266	Cliffe (E) (Lewes)		1409-10				Wed.					*							*			
267	Cocking (W)	SU 87 17	1285				*	*	C53/73 m9			*										
268	Crawley (W)	TQ 27 36	1202		1279 Aboln	Michael de Poynings	Wed. Fri.	27-28 Aug.	P.R. 4 John, 142 Plac.Quo Warr., 755 HO45/11108			*	* *						*	*		
269	Cross in Hand (E)	TQ 56 21			Post-med															*		

	1	2	3	4	5	6	7	8	9	10	11	12	13	14	15	16	17	18	19	20	21	22
270	Cuckfield (W)	TQ 30 24	1255	1312	Post-med	Jonn de Warenne	Tues. Mon. *	7-9 Sept. Vigil-Morrow of Holy Trinity Aboln.	C53/46A m2 CCR1226-57, 449 C53/99 m26 CCR1300-26, 194 H045/10231/ B37082		*	*	* *						* *			
271	Dallington (E)	TQ 65 19	1337	1391				19-21 July *	C53/124 m5 CCR1327-41,431 CPR1388-92,403			*	* *									
272	Ditchling (E)	TQ 32 15	1312		Post-med		Tues.		C53/99 m26 CCR1300-26,194		*	*	*						*			
273	Eastbourne (E)	TV 61 99	1315		1232 1232 Post-med	Bartholomew de Baddlesmere	Thurs + Mon.	* * Feast of St. Matthew the Apostle	C53/26 m12 C54/43 m12 C53/102 m8		*	*							* *	*		
274	East Grinstead (W)	TQ 39 38	1247		1285 Post-med	Petrus de Sabaudia	Mon. Sat.	24-26 July	C53/39 m4 CCR1226-57,324 C.CLR.1279-88, 311		*	*	* *						*	*		
275	Egdean (W)	SU 99 20	1279			Wm. Dawtrey	*	*	C53/68 m12										*			
276	Findon (W)	TQ 12 08	1261			Walter de Clifford	Tues.	*	C53/51 m2			*							*	*		
277	Fittleworth (W)	TQ 01 19	1316				*	*	C53/102 m12													

	1	2	3	4	5	6	7	8	9	10	11	12	13	14	15	16	17	18	19	20	21	22
278	Framfield (E)	TQ 49 20	1314					6-7 July	C53/101 m4 CCR1300-26,274				*						*			
279	Frant (E)	TQ 59 35	1297				*	*	C53/83 m3													
280	Goring (W)	TQ 11 02	1257 1301				* *	* *	C53/47 m2 C53/87 m12			*										
281	Guestling (E)	TQ 85 13	1254					9-11 Aug.	C66/66 m2 CPR1247-58,345				*									
282	Hailsham (E)	TQ 58 09	1252		c1549	Petrus de Sabaudia	Wed. Wed & Fri.		C53/44 m7 CCR1226-57,400 DL42/96-28v		* *	*	* *						* *	*		
283	Harting (W)	SU 78 20	1271			Henry Hussee	Wed.	Eve, day & Morrow SS Simon and Jude	C53/60 m2 Cal. Chart R ii 176			* *										Eade 1964,9
284	Hastings (E)	TQ 81 09	Cinque Port 1310		Post-med		Wed-Sat.	Whit Tues. 26-27 July 23 Nov. Aboln.	HO45/9297/9790		* *	*					*					
285	Haywards Heath (W)	TQ 33 23			1887		Tues.															
286	Heathfield (E)	TQ 58 21	1316		e15thc	Bishop of Chichester	Thurs. Thurs.	15-17 June 3 Apr - 16 June	C53/102 m6 CCR1300-26,306			*										Peckham 1926,78

	1	2	3	4	5	6	7	8	9	10	11	12	13	14	15	16	17	18	19	20	21	22
287	Henfield (W)	TQ 21 16	1234				*		C54/45 m27			*								*		
288	Horsham (W)	TQ 17 03	1233 1449				Mon.	2-4 July 15-17 Nov & Mon-Wed after Ascension Aboln.	C53/37 m2 C54/244 m7 CCR1226-57,186 C53/190 m44 CCr1427-1516,106 HO45/9368/37031 HO45/9798/B5168		*	*	*						*			
288a	Hove							St. Andrew														Peckham 1926,78
289	Hurstpier-point (W)	TQ 27 16	1312		1887		*	10 Aug.	C53/99 m26 CCR1300-26,194			*	*						*			
290	Lavant, East (W)	SU 86 08	1314					*	C53/101 m4			*										
291	Lewes (E) (See also Cliffe)	TQ 41 10	?		1086 Post-med	William de Warrenne	Tues. Thurs. Sat. *				*	*							*	*		
292	Linchmere (W)	SU 87 31	1199-1216	1228				22-23 Sept. 6-7 July	CCLR1227-31,41				*							*		
293	Lindfield (W)	TQ 34 25				College of South Malling	Thurs.	1-9 May 25 July-2 Aug. Aboln.	C53/130 m7 CCR1341-1417,24 HO45/9810/B6636				*	*					*	*		

	1	2	3	4	5	6	7	8	9	10	11	12	13	14	15	16	17	18	19	20	21	22
294	Littlehampton (W)	TQ 02 02	?					* Aboln.	HO45/10457/B17856			*								*		
295	Maresfield (E)	TQ 46 24			1887		Sat.												*			
296	Mayfield (E)	TQ 58 26	1261 1314 1394			Archbishop of Canterbury	Thurs. Tues. Wed.	18-20 May 18-20 May 18-20 May 30 Oct - 2 Nov.	C53/511 ml CCR1257-1300,38 CCR1300-26,274 C53/164 ml CCR1341-1417,346			*	* * *						* *			
297	Midhurst (W)	SU 88 21	1223		1679		* Thurs.				*	*							* *	*		
298	Newick (E)	TQ 41 21			Post-med			Aboln.	HO45/11003											*		
299	Northeye (E)	TQ 68 07	1207			Barons of Pevensey	Sun.		CCR1300-26,220-1			*	*						*			
300	Otham (E)	TQ 58 05	?			Abbot of Bayham		*					*									Salzman 1901,187
301	Petworth (W)	SU 97 21			1275 1347-53 Post-med		* *	20 Nov. * Aboln. refused	HO45/9634/A28449		* *	*	* *						*			
302	Pevensey (E)	TQ 64 04	?	Cinque Port			*					*				*				*		
303	Playden (E)	TQ 91 21			1664			24 Aug.					*								*	

	1	2	3	4	5	6	7	8	9	10	11	12	13	14	15	16	17	18	19	20	21	22
304	Poling (W)	TQ 04 04	?pre-1350					*	?			*										
305	Portslade (E)	TQ 26 05	1312					*	C53/99 m26			*										
306	Preston	TQ 07 02	1227			Bishop of Chichester	Tues.	Eve & day of SS Peter & Paul St. Edward	C53/18 m9 C54/35 m16										*			
307	Pulborough (W)	TQ 04 18			1375 1887		Fri.	*				*							*	*		
308	Ringmer (E)	TQ 44 12	1283				Tues.	Vigil-morrow of Ascension	C53/71 m3 CCR1257-1300,268			*										Cooper 1856,155
309	Robertsbridge (E)	TQ 73 23	1225			Abbot of Robertsbridge	Fri. Mon.	14-16 Aug. 14-16 Sept.	C54/33 m12-13 RotLit Claus 1224-7,146 C53/45 m15 CPR1461-7,407-8?			*	* *						*	*		
310	Rockland (E) (in Wartling)	TQ 66 10	1226 1251	1325		Abbot of Bayham	Thurs. Thurs. *	28-30 Aug. 28-30 Aug. *	C54/35 m13 Rot.Lit.Claus 1224-7, 121 C53/43 m11 C53/112 m9 CCR1300-26,479 C60/48 m8				* *						* *			
311	Rogate (W)	SU 80 23	1268	1326	1590			23-5 Aug. 23-5 Aug. *	CCR1257-1300,83 CCR-26,493				* *						*		*	
312	Rotherfield (E)	TQ 55 29	1318				Wed.		C53/105 m15 CCR1300-26,395													

	1	2	3	4	5	6	7	8	9	10	11	12	13	14	15	16	17	18	19	20	21	22
313	Rudgwick (W)	TQ 09 34	1260		1279			* Vigil- Morrow of Holy Trinity	C53/50 m3 Plac.Quo.Warr, 758				*						- -			
314	Rye (E)	TQ 92 20	Cinque Port 1290 1305		1404		Wed. and Fri.(Sat)	23-5 Aug. 14-16 Aug.	C53/76 m21 CCR1257-1300,342 C53/91 m3 PROSC8/10/487 C53/175 m14 CCR1341-1417,427		*	*	*				*		*			
315	Salehurst (E) (See also Robertsbridge)											*										
316	Seaford (E)	TV 48 99	Cinque Port		1712		*	*	C54/118 m2							*			*			
316a	Selsey							St. Lawrence														Peckham 1926,78
317	Shipley (W) (Bouges)	TQ 14 21			1441 1608			6 Nov. *					*									
318	Shoreham New (W)	TQ 21 05	?		Post-med	Wm. de Braose	Fri. & Sun.	Two days at Feast of Exaltation of Holy Cross * Aboln.	C60/1c m4 HO45/9840/B10730		*	*							*			
319	Southwick (W)	TQ 24 05						Aboln.	HO45/9304/11782													

	1	2	3	4	5	6	7	8	9	10	11	12	13	14	15	16	17	18	19	20	21	22
320	Steyning (W)	TQ 17 11		1279	Post-med	Abbot of Fecamp	Wed. & Sat. *	Two days each at Feast of Nativity of the Virgin & Feast of St. Michael			*	*							*			
321	Storrington (W)	TQ 08 14			1400 1697		* Wed.	*	C53/169 m15		*	*							*			
322	Tarring, West (W)	TQ 13 03	1442-3				Sat.				*								*			
323	Ticehurst (E)	TQ 68 30	1600					*	HO45/9806/B6191				*								*	
324	Uckfield (E)	TQ 47 21	1378		1285		Mon.	3 May	C60/12 m3 C53/156 m1 CCR1341-1417,257			*	* *									
325	Wadhurst (E)	TQ 64 31	1253				*	29 June	C53/45 m5 CCR1226-57,432			*	*						*			
326	Warbleton (E) (Bucksteep)	TQ 65 16	1337					23-25 June	C53/124 m5 CCR1327-1341,431				*									
327	Wartling (E)	TQ 65 09	1337			Sir Thomas de Hoo	Tues.	21-23 July	C53/124 m5 CCR1327-41,341			*	*						*			
328	Watersfield (W)	TQ 01 15	1316			Bishop of Chichester	Wed.	Vigil day and morrow of St. Giles				*							*			Peckham 1926,78

	1	2	3	4	5	6	7	8	9	10	11	12	13	14	15	16	17	18	19	20	21	22
329	Wepham (W)	TQ 04 08	1303				*	*	C53/90 m6													
330	Westbourne (W)		Pre-1350				*	*	?			*										
331	West Grinstead (W)	TQ 17 20	1280				Mon.	22-24 Apr.	C53/68 m11 CCR1257-1300,221 ?C54/102 m10				*									
332	Westmeston (E)	TQ 33 13	1312					11 Nov.	CCR1300-26,194			*	*									
333	Willingdon (E)	TQ 58 02	?				*	*	C54/118 m2													
334	Winchelsea (E)	TQ 90 17	Cinque Port		1200 1215 1283 Post-med		* * * * *		Pipe Roll 2 John Rot.Lit.Claus.1202-4,327 C54/12 m16		* *						*					
335	Wisborough Green (W)	TQ 05 25			 C14th	Archdeacon of Lewes	Thurs.	31 July - 2 Aug. 31 July - 2 Aug.	C53/18 m8 CCR1226-57,34 C54/36 m12			*	* *						*			Peckham 1926,78
336	Withyham (E)	TQ 49 35			1597-8			29 Sept.					*									Straker 1933,29
337	Worthing (W) (See also Broadwater)				Post-med		*				*											

11.2 MEDIEVAL MARKETS AND FAIRS IN THE SOUTH OF ENGLAND

11.2.1 Introduction

The markets and fairs in this gazetteer have been plotted on the maps in Section 8.2. The information presented here is in the from of a checklist to indicate the evidence which has been included on the maps.

Information comes principally from the Index of Markets & Fairs in the Public Record Office. Further details have not been sought from either the primary or secondary sources. Some areas such as Essex and Buckinghamshire (Britnell 1981; Reed 1978) are known to have been studied intensively, but rather than presenting more detailed information for one county than for the others it was decided to maintain uniformity by confining the material to a single source for all of these counties.

The only exception to this policy has been for the eastern half of Hampshire which appears on the maps in Sections 1.5, 5.4 and 6.3, in conjunction with the more intensively studied counties of the main survey area. The western fringes of these maps have benefitted from the work of Mr P. Stamper who has generously shared the results of his own research into medieval markets in Hampshire.

As in Section 11.1, the entries are arranged according to post-1974 county boundaries. Thus they are compatible with the details in the gazetteer of pottery production centres (Section 9.2) which includes this area.

11.2.2 MARKETS & FAIRS: BEDFORDSHIRE

	LOCATION	NGR	MARKET	FAIR	SOURCE	
	Ampthill	TL 03 38	*	-	C60/11 m9	
			1242	1242	C53/35 m2	
	Arlesley	TL 19 36	1270	1270	C53/59 m3	
	Apsley Guise	SB 94 35	1267	1267	C53/56 m6	
	Beaulieu	?	-	1293	C53/80 m15	
	Biggleswade	TL 18 44	-	1229	C54/39 m7	
			-	1401	C53/172 m6	
			1227		C53/18 m9	
			1251		C54/64 m14	
	Blunham	TL 15 51	1314	1314	C53/101 m22	
	Cannington, Shefford	TL 14 39	1229	-	C53/21 m21	
			*	-	C60/28 m10	
	Dunstable	TL 01 21	1227	-	C53/18	
				1203	C53/5 m24	
	Leighton Buzzard	SP 92 25		Aboln.	H045/10324/130189	
	Linsdale	SP 91 25	1251	1251	C53/43 m2	
			-	-	C60 m20	
	Luton	TL 08 21	1338	1338	C53/125 m25	
	Melchbourne	TL 02 65	1264	1264	C53/54 m7	
	Odell	SP 96 57	1244		C53/37 m7	
					C54/28 m20	
					C60/16 m8	
	Potton	TL 22 49		1227	C53/18 m18	
					C54/36 m15	
					C60/25 m9	
	Shipford in Camelton	?	1229		C53/21 m12	
	Toddington	TL 00 28	1250	1250	C53/43 m14	
			*	*	C54/19 m3	
			*	-	C54/43 m16	
	Warden	TL 12 44	1227	1227	C53/18 m18	
					C60/25 m9	
	Westoning	TL 03 32	1303	1303	C53/90 m6	
	Old Woburn	SP 94 33	1245	1245	C53/37 m6	

11.2.3 MARKETS & FAIRS: BERKSHIRE

	LOCATION	NGR	MARKET	FAIR	SOURCE	
	Basildon	SU 59 76	1309	1309	C53/95 m1	
	Catmore	SU 45 80	1306	1306	C53/92 m4	
	Eton	SU 96 77	1227	-	C53/18 m21	
			1452	-	C53/190 m23	
			*	-	C62/3 m6	
				1443	C53/188 m41	
	Finchampstead	SU 79 63	-	1458	C53/190 m9	
	East Garston	SU 36 76	*	-	DL 10/77	
	East Ilsley	SU 48 81	*		C60/16 m6	
	Kintbury	SU 38 66	1267	1267	C53/57 m12	
	Maidenhead	SU 88 81		Aboln.	H045/10231/B37094	
	Reading	SU 71 73			C66/949 m26-39	
	Sonning	SU 75 75	1227		C53/18 m15	
	Speen	SU 45 68			C54/19 m10	
	Thatcham	SU 51 67	*	-	C54/19 m9	
			-	*	C54/26 m16	
	Wadley & Littlehurst	?	-	*	C53/148 m12	
	Wargrave	SU 79 78	*	-	C54/19 m5	
	Wedley	?	-	Aboln.	H045/9313/13883	
	Windsor	SU 96 76	-	Aboln.	H045/9298/10117	
	Wokingham	SU 81 68	*	-	C54/2 m12	
			*	-	C60/11 m10	
			*	-	C54/36 m17	
			-	1258	C53/48 m5	
				1394	C53/164 m13	
				Aboln.	H045/9360/32749	
				Pleasure Fair	H045/9929/B25699	
	Yattendon	SU 55 74	1258	1258	C53/48 m5	
			1318	1318	C53/105 m16	

11.2.4 MARKETS & FAIRS: BUCKINGHAMSHIRE

	LOCATION	NGR	MARKET	FAIR	SOURCE	
	Amersham	SU 95 97	1201	1201	C53/4 m5	
					C53/4 m27	
	Bittlesden	?	1314	1314	C53/101 m6	
	Brickhill, Lt.	SP 91 32	1228	1228	C53/20 m4	
			1318	1318	C53/105 m15	
			1442	1442	C53/187 m32	
			1257	1257	C53/47 m3	
	Brill	SP 65 13	-	1347	C53/134 m13	
	Buckingham	SP 69 33	*	*	C66/866 m28	
	Burnham	SP 93 82	1271	1271	C53/60 m2	
			1414	1414	C53/183 m40	
			-	Aboln.	H045/9410/55451	
	Chalfont St. Giles	SU 98 93	-	Aboln.	H045/10232/B37109	
	Chalfont St. Peter	TQ 00 90	*	*	C54/39 m12	
				Aboln.	H045/9306/12222	
	Chetwode	SP 64 29		1290	C53/76 m3	
	Denham	TQ 04 87	1227	1227	C53/18 m18	
				Aboln.	H045/9336/20840	
	Fenny Stratford	SP 88 34	-	1252	C53/45 m17	
	Fulmer	SU 99 85	*	-	C62/3 m11	
	Haddenham	SP 74 08	1295	1295	C53/81 m1	
	Hambleden	SU 78 86	1315	1315	C53/102 m8	
	Hanslope	SP 80 46	1292	1292	C53/79 m4	
	Hoggeston	SP 80 25	-	*	C66/66 m4	
	Horwood, Gt.	SP 77 31	1447	1447	C53/189 m35	
	Iver	TQ 03 81	*	*	C53/138 m8	
			1353	1353	C53/138 m6	
				Aboln.	H045/9313/13706	
	Lavendon	SP 91 53	1249	1249	C53/41 m3	
	Luffield	?	-	1230	C53/24 m11	
				1230	C53/40 m16	
	Marlow	SU 85 86		*	H045/10464/B26318	
	Great Missenden	SP 89 01	1367	1367	C53/150 m3	
	Newport Pagnell	SP 87 43	1270	1270	C53/59 m15	
	Olney	SP 88 51	-	1316	C53/102 m6	
			*	-	C54/28 m20	
	Snelshall	?	*	-	C54/36 m24	
			-	*	C54/36 m25	
	Stony Stratford	SP 71 40	-	1257	C53/47 m1	
	Twyford	SP 66 26		1250	C53/43 m14	

	LOCATION	NGR	MARKET	FAIR	SOURCE	
	Wendover	SP 86 07	-	1347	C53/134 m13	
					C54/10 m3	
	Wing	SP 88 22	1255	1255	C53/46A m2	
			*	-	C54/19 m3	
	Winslow	SP 76 27	1235	1235	C53/28 m17	
					C54/46 m19	
	Wooburn	SU 90 87		1459	C53/190 m8	
	Worminghall	SP 64 08	1304	1304	C53/90 m1	
			1304	1304	C53/90 m5	
	Chepping Wycombe	?	*	*	C66/933 m12	
	High Wycombe	SU 86 92	-	1229	C53/2 m7	
			-	1239	C53/32 m2	
			-	*	C54/39 m10	

11.2.5 MARKETS & FAIRS: ESSEX

	LOCATION	NGR	MARKET	FAIR	SOURCE	
	Abridge	TQ 46 96		Aboln.	H045/9461/74248	
	Ashdon	TL 58 42	1315	1315	C53/102 m18	
			*	*	C53/61 m3	
	Aveley	TQ 56 80	1248		C53/40 m7	
			1286	1286	C53/74 m5	
	Baddow, Lt.?	TL 78 07	1306	1306	C54/123 m2	
	Baddow, Gt.	TL 72 04		Aboln.	H045/9460/73598	
	Baythorn End			Aboln.	H045/9309/12747	
	South Benfleet	TL 77 86		Aboln.	H045/9313/14051	
	Bentley, Gt.	TM 11 21		Aboln.	H045/9306/12113	
	Billericay	TQ 67 94		Aboln.	H045/9460/73377	
	Birdbrook	TL 70 41	1253	1253	C53/45 m10	
	Blackmore	TL 60 01		1232	C53/26 m2	
				1232	C54/43 m3	
				Aboln.	H045/10245/B38156	
	Boreham	TL 75 09	1281	1281	C53/69 m10	
			1289	1289	C53/75 m1	
	Bowers Gifford	TQ 75 88	1292	1292	C53/791 m4	
	Bradfield	TM 14 30	1320	1320	C53/106 m5	
	Bradwell-on-Sea	TM 00 06	1283	1283	C53/71 m4-5	
					C66/65 m1	
	Burfes	?	1338	1338	C53/125 m6	
	Burnham-on-Crouch	TQ 94 96	1348	1348	C53/135 m14	
					C66/65 m18	
				Aboln.	H045/9297/9887	
	Burstead, Gt.	TQ 68 92	1253	1253	C53/451 m3	
			1285	1285	C53/73 m12	
	Castle Hedingham	TL 78 35		Aboln.	H045/9302/11077	
	Chappel	TL 89 28		Aboln.	H045/9309/12714	
	Chelmsford	TL 70 06	1199	-	C53/1 m15	
			-	1201	C53/4 m7	
			-		C60/1 B m5	
	Clacton, Gt.	TM 17 16		Aboln.	H045/9300/10621	
	Clacton, Lt.	TM 16 18		Aboln.	H045/9307/12813	
	Clavering	TL 47 31	1378	1378	C53/155 m13	
				Aboln.	H045/9450/69113	
	Coggeshall	TL 85 22	1325	1325	C53/112 m9	
			1561		OL 42/97L	
	Colchester	TL 99 25	-	1268	C53/57 m6	
			-	1318	C53/105 m9	
				Aboln.	H045/9306/12132	
					H045/9307/12356	
					H045/9335/20369	

	LOCATION	NGR	MARKET	FAIR	SOURCE	
	Cole	?	-	*	H045/9322/17272	
	Colne	TL 85 30	*	*	C143/1/13	
	Earls Colne	TL 86 28	1249	1249	C53/42 m2	
			*	*	C143/3/33	
				Aboln.	H045/1023/B37093	
	Corringham	TQ 70 83	1317	1317	C53/103 m15	
	Cressing	TL 79 20		Aboln.	H045/9321/17214	
	Danbury	TL 77 05	1280	1280	C53/68 m14	
				Aboln.	H045/9587/89747	
	Dunmow, Lt.	TL 65 21	*	*	C66/66 m13	
	Great Easton	TL 60 25	_	1252	C53/45 m22	
	Elmstead	TM 06 26	1253	1253	C53/45 m7	
	Felsted	TL 67 20	1292	1292	C53/78 m5	
	Fiddlers Hamlet	TL 47 01		Aboln.	H045/9311/13440	
	Fordham	TL 92 28	*	*	C60/48 m17	
	Foulness	SE 86 24		Aboln.	H045/9633/A26880	
	Goldhanger	TL 90 08	1348	1348	C53/135 m15	
	Hadleigh	TQ 81 87	1231	-	C53/25 m11	
			1231	-	C54/42 m19	
			1246	-	C54/59 m11	
	Hadstock	TL 55 44	1338	1338	C53/124 m2	
	Halstead	TL 81 30	1250	1250	C53/43 m14	
			1467		C53/194 m11	
					C66/48 m2	
				Aboln.	H045/9297/9664	
	Harlow	TL 44 09	1457	1457	C53/190 m12	
			1449	1449	C53/190 m43	
					C60/14 m7	
	Harlow Bush	TL 44 09		Aboln.	H045/9571/77833	
	Harwich	TM 25 31	1253	1253	C53/45 m3	
			1319	-	C53/106 m8	
	Herksted	?	1253	1253	C53/45 m10	
	Heybridge	TQ 64 98	1354	1354	C53/139 m2	
	Hornchurch	TQ 54 87		Aboln.	H045/9455/71591	
	Horndon-on-the-Hill	TQ 66 83	-	1277	C53/65 m2	
				1279	C53/68 m11	
				Aboln.	H045/9340/22129	
	Ingatestone	TQ 64 99	1289	1289	C53/75 m1	
				Aboln.	H045/12033	
	Kelvedon	TL 85 18	1312	1321	C53/98 m5	
			1312	1312	C53/98 m2	
				Aboln.	H045/9316/15435	
	Maldon	TL 85 07	1251	1251	C53/43 m11	
			1555	1555	C66/885 m32-4	
				1554	C66/868 m16	
	Manningtree	TM 10 31	1238	-	C54/49 m1	

	LOCATION	NGR	MARKET	FAIR	SOURCE	
	Mistley	TM 11 31	-	*	H045/9876/B15186	
	Oakley, Gt.	TM 19 27	1253	1253	C53/45 m12	
				Aboln.	H045/9335/20444	
	Ockendon	TQ 58 81	*	*	C66/66 m3	
				Aboln.	H045/9351/27346	
	Ongar	TL 55 02	-	1229	C53/23 m3	
					C54/26 m13	
					C60/12 m3	
			-	*	H045/9315/15117	
				Aboln.	H045/9857/B12458	
	High Ongar	TL 56 03		*	C54/41 m3	
	Orsett	TQ 64 81	1355	1355	C53/140 m3	
				Aboln.	H045/9305/12069	
	Prittlewell	TQ 87 87	1238	1238	C53/31 m3	
			1257	1257	C53/47 m1	
			*	-	C54/49 m1	
				Aboln.	H045/9310/13389	
	Purfleet	TQ 56 77		Aboln.	H045/10598/188530	
	Rainham	TQ 53 81	1270	1270	C53/59 m4-5	
			1342	1342	C53/129 m3	
				Aboln.	H045/9452/69944	
	Ramsden Bellhouse	TQ 71 94	*	-	C54/24 m9	
	Rayleigh	TQ 80 90	1227	1227	C53/18 m25	
			-	*	H045/9906/B20611	
	Ridgewell	TL 73 40	-	1245	C53/37 m1	
			1318	1318	C53/105 m5	
	Rochford	TQ 87 90	1257	1257	C53/47 m3	
			1264	1264	C53/53 m1	
	Roding	TL 60 17	*	-	C54/42 m13	
					C60/14 m7	
	High Roding	TL 60 17	1255	1255	C53/46A m2	
				Aboln.	H045/9309/12721	
	White Roding	TL 56 13	1269	1269	C53/58 m14	
			1269	1269	C53/58 m11	
				Aboln.	H045/9461/74161	
	Romford	TQ 51 89	*	-	C54/60 m3	
			-	*	C54/63 m16	
				Aboln.	H045/9434/63658	
	Roydon	TL 40 10	1257	1257	C53/47 m2	
			1292	1292	C53/79 m3	
			-	*	H045/9834/B9997	

	LOCATION	NGR	MARKET	FAIR	SOURCE	
	Saffron Walden	TL 53 38	1248	1248	C53/41 m7	
			1295	-	C53/81 m2	
				*	H045/10231/B37099	
				*	H045/11628	
				Aboln.	H045/9666/A45846	
	Salcott	TL 95 13	*	-	C60/14 m1	
	Sandon	TL 74 04		Aboln.	H045/9574/79654	
	Southend-on-Sea	TQ 38 71		Aboln.	H045/9864/B13787	
	Southminster	TQ 95 99	*	-	C54/21 m14	
		TQ 68 82		Aboln.	H045/9301/10894	
	Stanford le Hope	TQ 68 82		Aboln.	H045/10231/B37102	
	Stanstead	TL 51 24		Aboln.	H045/10231/B37102	
	Stebbing	TL 66 24	1338	1338	C53/125 m20	
				Aboln.	H045/9863/B13617	
	Stevington-in-Ashdon	TL 58 42	1272	1272	C53/61 m3	
	Stock	TQ 68 98	1239	-	C53/32 m2	
			1268		C53/57 m9	
				*	C66/875 m9	
	Takeley	TL 56 21	1253	1253	C53/45 m8	
					C53/162 m13	
				Aboln.	H045/9309/12722	
	Thaxted	TL 61 30	*	*	C66/902 m8	
	Theydon Bois	TQ 44 99	*	*	C54/34 m3	
	Thurrock	TQ 58 77	1239	1239	C53/32 m5	
					C54/24 m10	
			*	-	C54/36 m13	
					C54/4 m15	
				Aboln.	H045/9420/58954	
	West Tilbury	TQ 66 77	1257	-	C53/47 m6	
	Tillingham	TL 99 03	----- see Burnham-on-Crouch -----			
	Tollesbury	TL 95 10		Aboln.	H045/9309/12657	
	Toppesfield	TL 73 37	*	*	C53/44 m10	
	Ugley	TL 52 28		Aboln.	H045/9335/20176	
	Walton-on-the-Maze	TM 25 21	-	*	H045/9310/12906	
	Wendon	TL 46 38	1262	1262	C53/52 m3	
	Willingdale Doe	TL 59 07		Aboln.	H045/9457/72259	
	Witham	TL 82 15	*	*	C53/18 m32	
					C53/10 m4	
			1227	-	C53/18 m29	
					C53/1 m34	
					C53/1 m33	
					C54/21 m12	
			1379	-	C53/157 m25	
				Aboln.	H045/9835/B10169	

	LOCATION	NGR	MARKET	FAIR	SOURCE	
	Wix	TM 16 28	*	-	C53/5 m7	
	Woodham Ferrers	TQ 79 99	1338	1338	C53/125 m20	
					C54/45 m6	
				Aboln.	H045/9313/13764	
	Woodside Green	?		Aboln.	H045/9604/1040	
	Writtle	TL 67 06	*	*	C66/875 m9	
					C54/123 m6	
					C60/11 m1	
			-	*	H045/10243/B37892	

11.2.6 MARKETS & FAIRS: GREATER LONDON (Part only: North of Thames)

	LOCATION	NGR	MARKET	FAIR	SOURCE	
	Acton	TQ 20 80	1232	-	C54/43 m16	
	Barking	TQ 44 83		*	H045/6816	
				Aboln.	H045/16771	
				*	H045/9359/32112	
	Bedfont	TQ 08 73		Aboln.	H045/9607/A3349	
	Brentford	TQ 17 77	1306	1306	C53/93 m18	
				Aboln.	H045/14738	
	West Drayton	TQ 06 79		Aboln.	H045/9589/91591	
	Edgware	TQ 19 92	-	*	H045/9635/A28972	
	Enfield	TQ 32 96	*	-	DL 10/201	
					C66/2179 m10	
			1303	1303	C53/89 m3	
	Feltham	TQ 10 73		Aboln.	H045/9781/B2564	
	West Ham	TQ 40 83	1253	1253	C53/45 m3	
	Harmondsworth	TQ 05 77		Aboln.	H045/9581/85793	
	Harrow-on-the-Hill	TQ 15 87	1261	1261	C53/51 m1	
			1314	1314	C53/101 m4	
				Aboln.	H045/9310/13356	
	Havering-atte-Bower	TQ 51 93	-	1465	C53/194 m29	
				Aboln.	H045/9434/63659	
	Heston & Isleworth	TQ 12 77	-	*	H045/10581/181988	
	Hounslow	TQ 13 75	1296	1296	C53/82 m3	
	Pinner	TQ 12 89	-	*	H045/9879/B15620	
	Smithfield	?	-	*	C60/90 m5	
	Staines	TQ 03 71	-	1228	C53/20 m9	
			*	-	C54/21 m14	
			1280	1280	C53/69 m15	
					C54/38 m12	
				*	C60/26 m8	
				Aboln.	H045/9901/B19472	
	Uxbridge	TQ 05 84	1294	1294	C53/80 m11	
			*	-	DL 10/78	
	Westminster	TQ 29 79	-	1245	C53/37 m3	
					C54/59 m7	
			1248	1248	C53/40 m1	
			1298	1298	C53/84 m2	
	Tothill in Westminster		1256	1256	C53/47 m14	

11.2.7 MARKETS & FAIRS: HAMPSHIRE (Part only: East Half of County)

LOCATION	NGR	MARKET	FAIR	SOURCE	
Alton	SU 71 39	-	1320	C53/107 m5	
Basingstoke	SU 63 51	1086		Domesday Book	
		1203	-	VCH	
		-	1449	C53/190 m42	
Bishop'sWaltham	SU 55 17	1272 -	-	VCH	
		1307			
		1602	1602	VCH	
Blackwater	SU 85 59	-	Aboln.	H045/9458/72431	
Boarhunt	SU 60 08	1303	1303	C53/90 m4	
Botley	SU 51 13	1267	1267	C53/56 m7	
Chawton	SU 70 37	1224-5	1224-5	C54/31 m1	
Dogmersfield	SU 78 52	-	1278	C53/66 m4	
East Tisted	SU 70 32	-	1270	C53/59 m3	
Emsworth	SU 74 05	1239	1239	C53/32 m4	
Fareham	SU 57 06	-	1233	C54/44 m11	
			Aboln.	H045/16231/B37091	
Farringdon (?)	SU 71 35		1227	C53/19 m3	
Gosport	SU 61 99		Aboln.	H045/9950/B31624	
Greatham	SU 77 30	1270	1270	C53/59 m7	
Hambledon (?)	-	1256	-	C53/47 m12	
		1613	1613	C66/1983 no. 29	
Hartley (?) Wintney	SU 76 57	-	*	C54/38 m7	
Havant	SU 71 06	1200	-	VCH	
		1207-8	-	C54/4 m21	
		1451	1451	C53/190 m27	
Kilmeston	SU 59 26	*	*		
Kingsclere	SU 52 58	1227	1227	CCR	
Meonstoke	SU 61 19	1246	1246	C53/39 m12	
Neatham	SU 74 40	1086	-	Domesday Book	
New Alresford	SU 58 33	1200	-	Beresford 1967	
		-	1202	ibid.	
		1317	1317	C53/103 m5	
		-	*	DL 10/51	
		-	*	DL 10/55	
		-	*	C53/158 m13	
		-	Aboln.	H045/9899/B18972	
Odiham	SU 74 51	-	C15th	VCH	
		-	Aboln.	H045/9900/B19134	
Overton	SU 51 49	1217-8	-	VCH	
		1247	1247	C53/39 m11	
		*	-	C54/19 m5	

	LOCATION	NGR	MARKET	FAIR	SOURCE	
	Petersfield	SU 74 23	-	1255	C53/46A m3	
			1373	1373	Hughes 1976,111-2	
	Portchester	SU 61 05	*	-	C54/22 m14	
			*	-	C54/33 m7	
			*	-	C54/47 m13	
	Portsdown	SU 64 06	-	Aboln.	H045/7367	
	Portsmouth	SU 44 00	1194	1194	VCH	
	Selborne	SU 74 33	1270	1270	C53/59 m3	
	Southwick	SU 62 08	1235	1235	C53/28 m11	
			1391	1391	C53/164 m34	
			1446	-	C53/188 m18	
	Titchfield	SU 5305	1086	-	Domesday Book	
			-	1447	C53/189 m25	
			-	Aboln.	H045/9662/A43251	
	Wickham	SU 57 11	1269	1269	C53/58 m8	
				*	H045/11400	

11.2.8 MARKETS & FAIRS: HERTFORDSHIRE

	LOCATION	NGR	MARKET	FAIR	SOURCE	
	Ashwell	TL 26 39	-	Aboln.	H045/9309/12504	
	Ayolt	TL 19 16	-	1257	C53/47 m2	
	Barkway	TL 38 35	1270	1270	C53/59 m6	
				Aboln.	H045/9631/A25910	
	Barley	TL 39 38		Aboln.	H045/10345/141685	
	Batchworth	TQ 06 94		Aboln.	H045/15861	
	Bennington	?	1304	1304	C53/91 m12	
	Bishops Stortford	TL 48 21		Aboln.	H045/9324/17928	
	Braughing	TL 39 25		Aboln.	H045/9799/B5278	
	Buckland	TL 35 33	1258	1258	C53/48 m1	
				Aboln.	H045/9628/A22247	
	Buntingford	TN 36 29	1360	1360	C53/145 m6	
					C53/150 m2	
	Bushey	TQ 13 95	1270	1270	C53/59 m11	
	Cheshunt	TL 35 02	1244	1244	C53/37 m11	
			1344	-	C53/131 m4	
				1257	C53/47 m5	
	Codicote	TL 21 18	1268	-	C53/57 m1	
				1272	C53/61 m2	
	{Corney }	?	1253	1253	C53/45 m7	
	{Eastwick }	TL 43 11	1253	1253	C53/45 m7	
				Aboln.	H045/9441/66318	
	Flamstead	TL 07 14	1299	1299	C53/85 m2	
	Green Tye	TL 44 18		Aboln.	H045/9441/66318	
	Hatfield Bishops	TL 23 08	1318	1318	C53/105 m16	
	Hemel Hempstead	TL 05 07	-	1226	C53/18 m13	
	Hertford	TL 32 12	-	*	C66/872 m1	
					C54/35 m17	
					C54/35 m16	
			-	Aboln.	H045/9940/B282242	
	Hitchin	TL 18 29	-	*	C53/104 m4	
					C60/16 m9	
	Hoddesdon	TL 37 09	1253	1253	C53/45 m14	
			*	*	C66/950 m31-2	
					C66/522 m14	
					C66/666 m25	
	Hunsdon	TL 41 14		Aboln.	H045/9798/B5168	
	Kimpton	TL 17 18		Aboln.	H045/9644/A35808	
	Kings Langley	TL 07 02	-	1290	C54/107 m14	
	Knebworth	TL 25 20		1292	C53/78 m5	

	LOCATION	NGR	MARKET	FAIR	SOURCE	
	Much Hadham	TL 42 19		Aboln.	HO45/9441/66317	
	Nestry	?		Aboln.	HO45/9653/A39356	
	Northchurch	SP 97 08		Aboln.	HO45/9630/A24048	
	Patmore Heath	TL 44 25		Aboln.	HO45/9309/12723	
	Popeshall	?	1252	1252	C53/44 m4	
	Puckeridge	TL 38 23	1314	1314	C53/101 m20	
	Rickmansworth	TQ 05 94		Aboln.	HO45/9620/A16064	
	St. Albans	TL 14 07	*	*	C66/1022 m 29	
				*	HO45/9342/23111	
	St. Margarets	TL 38 11	1281	1281	C53/69 m7	
	Sawbridgeworth	TL 48 14	*	-	C54/26 m1	
					C54/28 m14	
					C54/28 m20	
			1448		C53/189 m10	
			-	*	HO45/10454/B13940	
	Shenley	TL 19 00	1268	1268	C53/57 m7	
	Standon	TL 39 22	1367	1367	C53/150 m2	
	Stansted Abbots	TL 39 11		Aboln.	HO45/9610/A25384	
	Stevenage	TN 23 24	1281	1281	C53/69 m7	
			*	-	C54/28 m9	
	Therfield	TL 33 37		Aboln.	HO45/9340/22136	
	Tring	SP 92 11	*	-	C143/113/10	
	Watford	TQ 10 96		Aboln.	HO45/9321/17179	
					HO45/12707	
	Watton-at-Stone	TL 30 19	-	1248	C53/40 m6	
	Westmill	TL 36 27	*	*	C54/35 m9	
	Wilstone	SO 90 14	-	Aboln.	HO45/9624/A18732	
				Aboln.	HO45/9640/A34327	
	Wilton	?	1257	1257	C53/47 m1	

11.2.9 MARKETS & FAIRS: OXFORDSHIRE (Part only: formerly Berkshire)

	LOCATION	NGR	MARKET	FAIR	SOURCE	
	Abingdon	SU 49 97	*	*	C66/911 m33	
			-	1290	C53/76 m15	
	Faringdon	SU 28 95	1313	-	C53/99 m20	
				1227	C53/19 m3	
	Shellingford	SU 31 93	-	*	C54/24 m3	
			-	*	C62/3 m10	
	Shrivenham	SU 24 89	1257	1257	C53/47 m4	
	Stanford-in-the-Vale	SU 34 93	1230	1230	C53/24 m5	
			*	*	C54/40 m10	
	Wallingford	SU 60 89	*	-	C54/19 m3	
				1499	C53/199 m6	
					C54/1 m6	
	Wantage	SU 39 88		1246	C53/38 m7	
			1217	1217	C54/16 m12	
			*	-	C62/3 m10	
				Aboln.	HO45/9446/98210	

11.2.10 MARKETS & FAIRS: SUFFOLK

	LOCATION	NGR	MARKET	FAIR	SOURCE	
	Aldeburgh	TM 46 56	*	-	C66/1045 m8	
					C66/1046 m36d	
	Barrow	TL 76 63	1267	1267	C53/56 m8	
	Bawdsey	TM 34 40	1283	1283	C53/71 m3	
				1396	C53/166 m5	
	Bealings	TM 23 48	1271	1271	C53/60 m5	
	Barton	TL 90 65	1270	1270	C53/59 m10	
				*	HO45/9923/B23647	
	Benhall	TM 37 61	-	1292	C53/78 m3	
	Benhall, Kelton-in-	TM 37 61	*	*	C53/78 m3	
	Blythburgh	TM 45 75	1324	1324	C53/110 m6	
			1340	1340	C53/127 m17	
	Botesdale	TM 04 75		Aboln.	HO45/9327/18705	
	Bramfield	TM 39 73	*	-	C62/3 m8	
			1270	1270	C53/59 m3	
	Barnford	?		Aboln.	HO45/9937/B27547	
	Brampton	TM 43 81	1271	1271	C53/60 m10	
	Brandon	TL 78 86	1319	1319	C53/106 m7	
	Brightwell	TM 25 43	-	1285	C53/73 m26	
	Bungay	TM 33 89		*	C60/1A m1	
			1384	-	C53/160 m13	
				Aboln.	HO45/10231/1337085	
	Burgate	TM 08 75	1272	1272	C53/61 m3	
	Carlton Colville	TM 51 90	1267	1267	C53/56 m7	
			1295	1295	C53/81 m1	
	Cattawade	TM 10 33	1247	-	C54/60 m12	
	Clare	TL 76 45		Aboln.	HO45/9301/11036	
	Clopton	TM 22 52	1304	1304	C53/90 m3	
	Covehithe	TM 52 81	1298	1298	C53/84 m2	
	Crokeston	?	1270	1270	C53/59 m4	
	Debenham	TM 17 63		Aboln.	HO45/9309/12574	
	Drinkstone	TL 95 61	1267	1267	C53/56 m4	
	Earlsoham	TM 23 63	1302	1302	C53/88 m4	
				Aboln.	HO45/930912575	
	Erwarton	TM 21 34	1347	1347	C53/133 m1	
					C66/65 m11	
	Exning		1258	1258	C53/4B m4	
				Aboln.	HO45/9643/A35435	
	Eye	TM 14 73		*	C53 166 m5	
	Felsham	TL 94 57	1268	1268	C53/57 m10	
				Aboln.	HO45/9302/11179	
	Fingham	?		Aboln.	HO45/10231/B37081	

	LOCATION	NGR	MARKET	FAIR	SOURCE	
	Flixton	TM 51 96	*	-	C66/65 m13	
		or				
		TM 31 86				
	Framlingham	TM 28 63	-	*	C66/915 m53	
	Freckenham	TL 66 72	*	*	C60/11 m3	
	Haughley	TM 02 62	1227	1227	C53/18 m25	
				Aboln.	HO45/10231/B37089	
	Haverhill	TL 67 45		Aboln.	HO45/9298/10215	
	Horringer	TL 82 61		Aboln.	HO45/9804/B5793	
	Ixworth	TL 93 70	1384	1384	C53/160 m13	
	Kersey	TM 00 44	1252	-	C53/45 m22	
	Kettleburgh	TM 26 60	1265	1265	C53/54 m6	
			1292	1292	C53/78 m11	
	Lavenham	TL 91 49	1257	1257	C53/47 m1	
			-	1290	C53/76 m4	
				Aboln.	HO45/11086	
	Leiston	TM 44 62	1312	1312	C53/99 m23	
			-	1315	C53/102 m15	
			1391	-	C53/163 m18	
	Lethringham	TM 27 57	-	1296	C53/83 m3	
	Lowestoft	TM 54 93	1308	1308	C53/95 m12	
			1445	1445	C53/188 m11	
	Long Melford	TL 86 46	1235	1235	C53/28 m6	
	Mendlesham	TM 10 65	1280	1280	C53/69 m10	
	Meydinton	?	1270	1270	C53/59 m4	
	Monks Eleigh	TL 96 47		Aboln.	HO45/9329/19436	
	Nayland	TL 97 34	1227	1227	C53/18 m25	
				*	HO45/10644/208872	
	Needham Market	TM 08 55		Aboln.	HO45/10231/B37097	
	Orford	TM 42 49		Aboln.	HO45/9334/19975	
	Oulton	TM 52 94	1307	1307	C53/93 m18	
	Ousden	TL 74 59	*	*	C66/66 m3	
	Raydon	TM 05 38	1310	1310	C53/97 m7	
	Redgrave	TM 04 77	1227	1227	C53/18 m11	
			*	*	C54/36 m13	
					C60/12 m8	
					C60/25 m7	
	Ringshall	TM 04 52	1270	1270	C53/59 m4	
	Saxmundham	TM 38 63	1272	1272	C53/61 m2	
	Shelley	TM 03 38	1227	1227	C53/18 m1	
			*	-	C54/36 m8	
					C54/35 m20	
					C54/36 m12	
	Sotherton	TM 44 79	*		C54/35 m20	
					C54/39 m7	

	LOCATION	NGR	MARKET	FAIR	SOURCE	
	Southwold	TM 50 76	1227	1227	C53/18 m11	
			*	*	C60/25 m7	
			*	*	C60/14 m3	
			*	*	C54/36 m13	
					C54/28 m11	
	Stoke-by-Nayland	TL 98 36	1303	1303	C53/89 m1	
			1477	1477	C53/197 m9	
	Stowmarket	TM 04 58	1338	1338	C53/125 m6	
			1347	1347	C53/134 m13	
	Stradbroke	TM 23 73	1227	-	C53/19 m9	
			*	-	C54/36 m8	
					C54/35 m29	
				Aboln.	HO45/1023/B37102	
	Stratford-St.-Mary	TM 04 34	1384	1384	C53/160 m5	
	Sudbury	TL 87 41	*	*	C66/868 m22	
	Threndston	?	-	Aboln.	HO45/9315/15365	
	Thurlow, Great	TL 67 50	1272	1272	C53/61 m5	
	Toppenfeud	?	1252	1252	C53/44 m10	
	Wantford-in-	TL 77 48	-	1231	C59/25 m11	
	Postlingford		-	*	C54/42 m18	
	Westhall	TM 42 80	*	-	C54/39 m7	
	Westhorpe	TM 04 69	1372	1372	C53/153 m1	
	Weston	TL 67 77	1263	1263	C53/53 m4	
	Weston Market	TL 67 77	1263	1263	C53/53 m4	
	Whittingham	TQ 27 86	1267	1267	C53/56 m6	
			*	-	C60/1A m11	
	Winterton	?	1345	1345	C53/132 m6	
	Wissett	TM 36 79	1267	1267	C53/56 m7	
	Witnesham	TM 18 50	*	-	C54/36 m22	
	Woodbridge	TM 27 49	1227		C53/19 m9	
					C54/36 m8	
					C54/36 m25	
			1342	1342	C53/129 m3	
			1447	1447	C53/189 m26	
	Woolpit	TL 97 62		Aboln.	HO45/9437/64896	
	Worlington	TL 69 73	1258	1258	C53/48 m4	
			1270	1270	C53/59 m4	
			*		C60/14 m5	
	Wyveston	TM 04 67	1231	1231	C53/25 m3	
			1272	1272	C53/61 m1	

11.3 GAZETTEER : MEDIEVAL SETTLEMENTS IN SOUTH-EAST ENGLAND

11.3.1 Introduction

The gazetteer of medieval settlements serves two functions. Firstly, it offers a means of assessing, albeit in general terms, the proportion of known medieval settlements in the region which have so far yielded ceramic assemblages from excavation and fieldwork. Moreover the lists and location maps (Figs. 11.2-7) provide a basis for the systematic selection of sites where fieldwork in the future could help to answer specific questions about the marketing of medieval ceramics, especially on the fringes of distribution zones whose broad limits have already been defined. Secondly, the collation of evidence for medieval settlement in South-East England is essential to an understanding of potential demand in the hinterlands of known and inferred centres of pottery production. The tables not only provide information about the spatial distribution of known settlements, but they also serve as a guide to the relative (economic ?) significance of each centre by examining the 'urban' attributes such as burghal status, markets and indications of planned topography. Imperfect survival and discovery of the archaeological evidence hinders assessment of the competition between different workshops, but systematic mapping of known settlements provides a sufficiently reliable framework within which ideas about the marketing of medieval ceramics can be tested. Despite its imperfections, our knowledge of medieval settlement is more comprehensive than for any earlier period.

These themes are considered more fully in Sections 1.4 and 6.2. However, it would be inappropriate in a general discussion to consider the limitations and methods of assessing individual sources. This introduction therefore serves as a guide to the information used in compiling the tables.

The nucleus of the gazetteer is derived from two major works of synthesis: the Domesday Gazetteer (Darby & Versey 1975) and the Lay Subsidy of 1334 (Glasscock 1975). In both cases, however, it has been necessary to restructure the information and to incorporate additional data in order to suit the needs of this survey. A straightforward alphabetical presentation by county has been adopted for comparison with the gazetteers of pottery production and distribution. However, in order to maintain consistency with the original sources the material is listed under the historic counties,

rather than according to post-1974 boundaries. As with the other gazetteers (Sections 9.1.3, 9.4.3 and 11.4), coverage of Hampshire is confined to the eastern half of the county in order to provide the information needed for comparisons with West Sussex and Surrey.

Places mentioned in Domesday Book are indicated by an asterisk in the appropriate column of the table on the basis of information drawn exclusively from the published lists (Darby & Versey 1975). Four-figure grid references have been added to assist with identification on the location maps. Similar designations using an asterisk have been included for the Nomina Villarum; the Lay Subsidies of 1296, 1327, 1332 and 1334; the Textus Roffensis and Domesday Monarchorum; and the Taxatio Ecclesiastica or Taxation of Pope Nicholas IV (TPN).

The Nomina Villarum (1316) was used for assessing the provision of one man-at-arms from all villages in the realm, excluding cities, boroughs and the royal demesne (Feudal Aids 1899, xxiii-xxiv). The list is therefore not exhaustive but it is a most valuable supplement to the evidence from the Lay Subsidies, especially in Kent where individual vills are not identified in the Lay Subsidy Rolls. Information has been drawn from the printed texts, which, like the Lay Subsidy records, are arranged by county and Hundred (Hampshire: Feudal Aids 1901, 306-323; Kent: Feudal Aids 1904, 9-19; Surrey: Feudal Aids 1908, 106-111; Sussex: ibid. 132-143). The original spellings of place-names have been substituted for modern forms, identifications being based on the names cited by Darby and Versey (1975) and by Glasscock (1975), supplemented from local topographical information. A '?' instead of an asterisk denotes doubt about the identification of a medieval place-name with its modern equivalent.

In the words of Professor Beresford (1963, 10), the parish taxes of 1371 and 1428,

> 'taken together with the lists of vills in the ordinary Subsidy accounts and the list of vills (Nomina Villarum) compiled for the Exchequer in 1316 ... afford the raw materials for a topographical dictionary or gazetteer of medieval settlement'

For the present purpose, however, which is concerned with the identification of individual settlements irrespective of their size, the Poll Tax returns based on the parish unit are less useful than those of the Lay Subsidies for which the vill was the unit of taxation. No county has a complete record of the returns for all

years in which taxes were levied, but the 1334 assessment, coinciding with a change in the method of collection, constitutes one of the most complete records. With the exception of Kent, for which the Hundred rather than the vill represented the unit of taxation, the lists published by Glasscock (1975) cover all the counties in the survey area. Six-figure grid references included in the gazetteer have been taken from these published lists, but there has been no attempt to identify lost place-names. The Lay Subsidy rolls for Sussex in 1296, 1327 and 1332, and for Surrey in 1332 are also accessible in published form (Hudson 1910; Willard & Johnson 1932). These include many additional minor settlements which have been included in the gazetteer. As with the Nomina Villarum, the modern forms of these place-names are not always identifiable, but notes accompanying the published Sussex Subsidies have assisted with identifications. (Hudson 1910, xxviii-xxxvii). It is not clear what determined the selection of a particular settlement as a unit of taxation, and the Cinque Ports were exempt altogether. Comparisons between the different rolls show that some of the places occur in one year but not in others. Clearly, therefore, as far as settlement studies are concerned, this information can only be used effectively in conjunction with other sources.

The presence of a church offers a convenient means of discriminating between the more important settlements and minor hamlets mentioned in the tax returns. Such an approach, however, is not entirely reliable because the relics of former ecclesiastical organisation may have persisted long after a new or expanded settlement had grown, perhaps at the expense of its parent parish centre. Nevertheless, for the purpose of assessing general trends in the density of medieval settlement, the existence of a church or chapel implies the presence of a congregation whose members would also have been potential customers for a medieval craftsman. In these broad terms it is of little consequence whether the population served by a particular church was dispersed in outlying farmsteads or lived in a nucleated settlement. Our concern is with the density of those settlements - whether nucleated or dispersed - which had a population large enough to require a church or chapel.

It is not possible to compile a full list of medieval churches and chapels from either documentary or topographical evidence alone. Both types of evidence must be used, and even then the pattern is inevitably incomplete. The Textus Roffensis covering the Diocese

of Rochester and compiled c.1115, together with the Domesday Monarchorum for Canterbury Diocese probably dating from c.1070 provide between them a unique list of those churches in Kent which date from the eleventh century or earlier. Identifications in the gazetteer denoted 'TR' or 'DM' as appropriate have been drawn from published texts (Ward 1932;1933) and grid references have been determined where possible. However, there has been no attempt to identify lost or doubtful place-names.

For the later medieval period, the Taxatio Ecclesiastica constitutes another documentary source for the identification of churches and chapels. Compiled in c.1291, these ecclesiastical taxation returns were prepared after Pope Nicholas IV had authorized collection of a tithe in 1289 on the understanding that Edward I would embark upon a crusade within three years (Graham 1929, 280-1). The text published by the Record Commission in 1802 includes churches and chapels in all counties within the survey area. However, there were significant exemptions from taxation. Benefices not exceeding six marks were exempt if the rectors held no other living and unless they were appropriated to religious houses. Some such churches are mentioned in other lists covering the Dioceses of Canterbury and Winchester (Graham 1929, 298-9), but these have not been included in the gazetteer. Likewise, unnamed chapels have not been identified. Thus, although variations in the returns 'preclude an exact calculation of the number of parishes and vicarages in a county or diocese' (ibid., 298), records of the Taxatio Ecclesiastica offer a useful means of identifying the majority of medieval settlements which had a church. They are especially helpful where all traces of the building have now vanished.

Where the buildings themselves survive they not only constitute another source of evidence for identifying those medieval settlements which possessed a church or chapel but the structural history of the church often reflects the fortunes of the settlement. Taylor and Taylor (1965) have studied numerous churches which retain Saxon features. These are denoted 'S' in the relevant column of the tabulation. Buildings in Sussex which are marked '(S)' have Saxon features identified by Fisher (1970) but which are not mentioned by Taylor and Taylor (ibid.). Volumes in the Buildings of England series have been used to locate those churches with extant medieval fabric, indicated by 'M' in the gazetteer. 'R' signifies a church which has been entirely rebuilt on or near the site of its medieval predecessor

(Pevsner & Lloyd 1967; Newman 1976a; ibid. 1976b; Nairn, Pevsner & Cherry 1971; Nairn & Pevsner 1965). These lists are undoubtedly incomplete, especially in the case of ruined churches, but owing to the variable comprehensiveness of County Sites & Monuments Records in the region these have not been consulted. Additional information about the sites of medieval churches and chapels could doubtless be obtained by various means (Morris 1983, ch.5) and from searching large scale Ordnance Survey maps. However the effort involved in such an exercise would not have been justified for the present purpose.

Taken together, the documentary and topographical evidence constitutes a comprehensive list of medieval churches, and therefore provides a reliable indication of the principal medieval settlements. A clear distinction between the two classes of evidence has been maintained, however, because the survival of medieval fabric within parish churches is also relevant to studies of building materials which are considered in Section 7.7.

The remaining sections of the settlement gazetteer are concerned with the status of towns and larger villages. Although the analysis of so-called 'urban attributes' cannot be used to construct a definitive settlement hierarchy, this approach does offer a means of evaluating systematically the archaeological and documentary evidence for urban status (Heighway 1972, 9). Tabulation enables comparisons to be made between different settlements. Among the most important and easily identifiable of these attributes are markets and fairs, borough status, religious houses, castles and town defences. Each of these is assigned to a different column in the table, thereby illustrating the proportion of known medieval settlements which possessed one or more of these features.

Only the earliest known date of a market (M) or fair (F) is given here. Details of subsequent charters will be found in Section 11.1 where sources of the information are also cited. The significance of borough status is questionable, but reliable identification of those places which were described as a borough remains an important factor when considering the possible urban status of medieval settlements. Identifications have been based on the handlist prepared by Beresford and Finberg (1973) and on the subsequent published addenda (Beresford 1981). Only in the case of Uckfield, East Sussex, has information been obtained from an independent source (Redwood & Wilson 1958, 76-7), but systematic regional research would undoubtedly reveal other examples.

Many religious houses were founded in isolated locations, and, naturally, these have been excluded from the settlement gazetteer. The presence and number of religious houses in a town, however, can provide a clue to the size and significance of the settlement. Some towns may owe their origins to the establishment of a monastic community while in others it was the size of the existing population which promoted the founding of urban friaries. Entries in the gazetteer are confined to abbeys (A), priories (P), friaries (F) and hospitals (H), together with the earliest known date of the foundation, which is sometimes denoted '-' (before) or '+' (after) when the exact date is not known. Information has been obtained from published lists of religious houses (Knowles & Hadcock 1953) but when there was more than one friary, or in the case of numerous hospitals in larger towns, only one entry for the earliest foundation has been included in the gazetteer. A more comprehensive list and location map will be found in Section 11.4.5.

Castles, like religious houses, can also indicate the relative significance of the larger medieval settlements, especially where a seigneurial centre coincides with the economic focus of a market. The gazetteer includes the earliest known date of both stone (S) and earthwork (E) castles, together with the few later examples built of brick (B). Information is based upon details summarised in Castellarium Anglicanum (King 1983). Most of the entries, however, had already been compiled using local sources including Renn's (1973) list of Norman castles, before the long-awaited corpus was available. For consistency, however, the distinction between castles (included in the gazetteer) and fortified manors (excluded) follows the criteria recommended by King (1983, xv-xvi). Town defences - a sure indication of urban status - have been identified using information published by Turner (1971). As in the case of private fortifications, a distinction has been made between defences of earth (E) and stone (S).

Using the dated evidence of these and other 'urban attributes' commentators have sought to estimate the period by which particular settlements had achieved urban status. Pioneer assessments by Heighway (1972, 64-99) have been modified by more detailed county studies in Hampshire (Hughes 1976), Surrey (O'Connell 1977) and Sussex (Aldsworth & Freke 1976). Despite intensive archaeological investigations at individual centres, however, Kent still lacks an adequate published survey of medieval towns.

Agreement has yet to be achieved about the status of many

small towns and market villages, so the dates assigned to 'urban origins' in the table are intended merely as an interim statement of present opinion. Clearly, any attempt to classify medieval settlements and to assess their likely economic significance must take account of the substantial number of market villages which possessed several features in common with the smaller towns. In the absence of extensive excavation, however, it is usually impossible to date topographical features such as the market place, planned streets and property boundaries.

Finally, two indicators have been selected as a means of assessing the longevity of medieval settlements. Towns which retained their market status in c.1500 are denoted by an asterisk, while a different column records those rural settlements for which there is evidence of desertion (*) or severe shrinkage (S). The list of towns c.1500 is based upon the work of Everitt (1967), and information about deserted settlements is derived from records of the Medieval Village Research Group and from published regional studies. Details included in the printed gazetteers of deserted settlements (Sheil in Beresford & Hurst 1971, 182-212) have been checked against the most recent county lists available from the Medieval Village Research Group. For Kent and Sussex the lists are dated 1955 and 1960 respectively, but the Surrey list was revised in 1980. Evidence for Kent is unreliable, because many so-called deserted settlements seem to have been identified solely on the basis of an isolated church (Tatton-Brown 1977). Nevertheless, there is a more detailed, but unpublished, study of deserted settlements on Romney Marsh (Williams 1977). Information for East Sussex has been analysed systematically by Burleigh (1973, 1976), but the promised companion survey of West Sussex has yet to be published. The most up-to-date synthesis of deserted medieval settlements in Hampshire has appeared in Hughes (1981, 69, fig. 21). Clearly, the identification of deserted settlements in the region is far from being definitive and continued fieldwork will certainly yield new evidence. Rigorous definition of abandoned villages and hamlets as opposed to isolated medieval farmsteads, however, can only be achieved by reference to documentary sources including taxation returns and local records wherever possible. This gazetteer is intended to assist with such identifications when fieldwork offers additional evidence from pottery scatters.

There have been significant advances in the assimilation of information about medieval settlement during the second half of the

1970s and early 1980s. Without the published synthesis of taxation data, Domesday place-names and urban topography, it would be unrealistic to contemplate a study of ceramic marketing in the context of the medieval settlement pattern. Even so, it has been necessary to draw the information for this gazetteer from over twenty diverse sources. This is a collation of published evidence, and the reliability of the data can only be measured in terms of the sources from which the gazetteer has been prepared. Documentation such as this requires regular reappraisal, and the progress of research depends upon systematic presentation of the data from which conclusions are drawn.

East Hampshire

No.	Location	N.G.R.	Lay Subsidies: Domesday Book	Lay Subsidies: Nomina Villarum	Lay Subsidies: 1296	Lay Subsidies: 1327	Lay Subsidies: 1332	Lay Subsidies: 1334	Church: Textus Roffensis etc.	Church: T.P.N.	Church: Architecture	Market/ Fair	Borough status	Religious houses	Castle	Defences	Urban origin	Topography: Market town c 1500	Topography: Market place	Topography: Street grid	Topography: Building plots	Topography: DMV
1	Abbotstone	SU 565 347	*	*	–	–	–	*	—	*	–	—	—	—	—	—	—	–	–	–	–	*
	Abbot's Worthy	SU 49 32	–	–	–	–	–	–	—	*	–	—	—	—	—	—	—	–	–	–	–	–
2	Aldershot	SU 859 506	–	*	–	–	–	*	—	–	M	—	—	—	—	—	—	–	–	–	–	–
3	Alton	SU 714 390	*	?	–	–	–	*	—	*	M	F:1320	1295	H:-1135	—	—	1.C13	*	*	?	*	–
4	Alton Eastbrook	c SU 720 390	–	*	–	–	–	*	—	–	–	—	—	—	—	—	—	–	–	–	–	–
5	Alverstoke	SZ 601 988	*	*	–	–	–	*	—	*	–	—	—	—	—	—	—	–	–	–	–	–
	Ambersham (see Sussex)																					
6	Anstey	SU 720 402	*	–	–	–	–	*	—	–	–	—	—	—	—	—	—	–	–	–	–	–
7	Aplestede	c SU 610 080	–	–	–	–	–	–	—	–	–	—	—	—	—	—	—	–	–	–	–	*
8	Ashe	SU 535 500	–	*	–	–	–	*	—	*	–	—	—	—	—	—	—	–	–	–	–	–
9	Avington	SU 533 323	*	*	–	–	–	*	—	*	–	—	—	—	—	—	—	–	–	–	–	–
10	Badley (now Clare Park)	SU 80 47	*	–	–	–	–	–	—	–	–	—	—	—	—	—	—	–	–	–	–	–
11	Bartley	SU 71 52	*	–	–	–	–	–	—	–	–	—	—	—	—	—	—	–	–	–	–	–
12	Basing	SU 666 529	*	*	–	–	–	*	—	*	–	—	—	—	E:m.C12	—	—	–	–	–	–	–
13	Basingstoke	SU 63 51	*	*	–	–	–	–	—	*	M	M:1086 F:1449	1228	H: C12	—	—	1.C11	*	*	*	*	–
14	Baughurst	SU 58 61	–	–	–	–	–	–	—	*	R	—	—	—	—	—	—	–	–	–	–	–

15	Beauworth	SU 577 261	–	*	–	–	–	*	—	–	–	—	—	—	—	—	—	–	–	–	–	–
16	Bedhampton	SU 703 064	*	*	–	–	–	*	—	*	M	—	—	—	—	—	—	–	–	–	–	–
	Bedeham	U	–	*	–	–	–	–	—	–	–	—	—	—	—	—	—	–	–	–	–	–
17	Bentley	SU 784 446	*	–	–	–	–	*	—	–	M	—	—	—	E: 1147	—	—	–	–	–	–	*
18	Bentworth	SU 666 402	–	*	–	–	–	*	—	*	M	—	—	—	—	—	—	–	–	–	–	–
19	Bighton	SU 610 344	*	*	–	–	–	*	—	*	M	—	—	—	—	—	—	–	–	–	–	–
20	Binsted	SU 771 409	*	*	–	–	–	*	—	–	M	—	—	—	—	—	—	–	–	–	–	–
21	Bishops Sutton	SU 606 320	*	*	–	–	–	*	—	*	M	—	—	—	—	—	—	–	–	–	–	–
22	Bishops Waltham	SU 55 17	*	*	–	–	–	–	—	*	M	M:1272-1307	—	—	?: 1185	—	C13	*	*	*	–	–
23	Blendworth	SU 711 135	–	*	–	–	–	*	—	*	–	—	—	—	E: ?	—	—	–	–	–	–	*
24	Boarhunt Herbelyn	c SU 603 083	*	*	–	–	–	*	—	*	S	M:1303 F:1303	—	—	—	—	—	–	–	–	–	*
	(see also East Boarhunt; West Boarhunt)																					
	Bonewood	U	–	*	–	–	–	*	—	–	–	—	—	—	—	—	—	–	–	–	–	–
25	Bordean	SU 692 247	–	–	–	–	–	*	—	–	–	—	—	—	—	—	—	–	–	–	–	–
26	Botley	SU 51 13	*	–	–	–	–	–	—	–	–	M:1267 F:1267	—	—	—	—	—	–	–	–	–	–
27	Bradley	SU 635 417	*	*	–	–	–	*	—	*	R	—	—	—	—	—	—	–	–	–	–	–
28	Bradshott	SU 75 32	*	–	–	–	–	–	—	–	–	—	—	—	—	—	—	–	–	–	–	–
29	Bramdean	SU 610 278	*	*	–	–	–	*	—	*	M	—	—	—	—	—	—	–	–	–	–	–
30	Bramley	SU 645 590	*	*	–	–	–	*	—	*	M	—	—	—	—	—	—	–	–	–	–	–
31	Bramshill	SU 742 612	*	–	–	–	–	*	—	–	–	—	—	—	—	—	—	–	–	–	–	–
32	Bramshott	SU 842 329	*	*	–	–	–	*	—	*	M	—	—	—	—	—	—	–	–	–	–	–
33	Brockham	c SU 11 42	*	*	–	–	–	–	—	–	–	—	—	—	—	—	—	–	–	–	–	–
34	Brockhampton	SU 71 06	–	*	–	–	–	–	—	–	–	—	—	—	—	—	—	–	–	–	–	–
35	Brown Candover	SU 578 392	?	*	–	–	–	*	—	*	–	—	—	—	—	—	—	–	–	–	–	*
36	Brownwich	SU 520 037	*	*	–	–	–	*	—	–	–	—	—	—	—	—	—	–	–	–	–	–

37	Broxhead	SU 799 369	–	*	–	–	–	*	—	–	–	—	—	—	—	—	—	–	–	–	–	*
38	Buckland	SU 65 01	*	–	–	–	–	–	—	–	–	—	—	—	—	—	—	–	–	–	–	–
39	Buriton	SU 740 200	–	*	–	–	–	*	—	–	M	—	—	—	—	—	—	–	–	–	–	–
40	Burwell	SU 641 137	–	*	–	–	–	*	—	–	–	—	—	—	—	—	—	–	–	–	–	–
	Bursledon	SU 484 092	–	–	–	–	–	*	—	–	–	—	—	—	—	—	—	–	–	–	–	–
	Cadland	SU 450 047	–	–	–	–	–	*	—	–	–	—	—	—	—	—	—	–	–	–	–	–
41	Cams	SU 589 058	*	–	–	–	–	*	—	–	–	—	—	—	—	—	—	–	–	–	–	–
42	Catherington	SU 696 145	*	–	–	–	–	*	—	*	M	—	—	—	—	—	—	–	–	–	–	–
43	Catisfield	SU 548 062	–	*	–	–	–	*	—	*	M	—	—	—	—	—	—	–	–	–	–	–
44	Chalton	SU 732 160	*	*	–	–	–	*	—	*	M	—	—	—	—	—	—	–	–	–	–	–
45	Chark	SU 579 020	–	*	–	–	–	–	—	–	–	—	—	—	—	—	—	–	–	–	–	–
46	Chawton	SU 708 370	*	*	–	–	–	*	—	*	–	M:1224-5 F:1224-5	—	—	—	—	—	–	–	–	–	–
47	Cheriton	SU 582 285	–	*	–	–	–	*	—	*	M	—	—	—	—	—	—	–	–	–	–	–
48	Chidden	SU 660 179	–	*	–	–	–	*	—	–	–	—	—	—	—	—	—	–	–	–	–	–
49	Chilcomb	SU 508 284	*	*	–	–	–	*	—	–	M	—	—	—	—	—	—	–	–	–	–	–
50	Chiltlee	SU 844 317	*	*	–	–	–	*	—	–	–	—	—	—	—	—	—	–	–	–	–	–
51	Chilton Candover	SU 592 403	?	*	–	–	–	*	—	*	R	—	—	—	—	—	—	–	–	–	–	*
52	Chineham	SU 655 548	*	*	–	–	–	*	—	*	–	—	—	—	—	—	—	–	–	–	–	*
	Church Oakley (see Oakley)																					
53	Clanfield	SU 698 168	–	*	–	–	–	*	—	*	R	—	—	—	—	—	—	–	–	–	–	–
54	Cliddesden	SU 632 491	*	*	–	–	–	*	—	*	M	—	—	—	—	—	—	–	–	–	–	–
55	Colemore	SU 706 307	*	?	–	–	–	–	—	*	M	—	—	—	—	—	—	–	–	–	–	*
56	Copnor	SU 65 01	*	*	–	–	–	–	—	–	–	—	—	—	—	—	—	–	–	–	–	–
57	Coombe	SU 661 206	–	*	–	–	–	*	—	–	–	—	—	—	—	—	—	–	–	–	–	–
58	Corhampton	SU 612 202	*	*	–	–	–	*	—	*	S	—	—	—	—	—	—	–	–	–	–	–

59	Cosham		SU 65 05	*	–	–	–	–	–	—	–	–	—	—	—	—	—	—	–	–	–	–	–
60	Cove		SU 856 557	*	*	–	–	–	*	—	–	–	—	—	—	—	—	—	–	–	–	–	–
61	Crockerhill		SU 578 095	–	*	–	–	–	*	—	–	–	—	—	—	—	—	—	–	–	–	–	–
62	Crofton		SU 543 046	*	*	–	–	–	*	—	–	M	—	—	—	—	—	—	–	–	–	–	–
63	Crondall		SU 795 485	*	*	–	–	–	*	—	*	R	—	—	—	E: 1147	—	—	–	–	–	–	–
64	Crookham Village		SU 793 524	–	*	–	–	–	*	—	–	–	—	—	—	—	—	—	–	–	–	–	–
	Crux Easton		SU 42 56	–	–	–	–	–	–	—	*	–	—	—	—	—	—	—	–	–	–	–	–
65	Deane		SU 546 502	*	*	–	–	–	*	—	*	–	—	—	—	—	—	—	–	–	–	–	–
66	Denmead		SU 659 121	–	*	–	–	–	*	—	–	M	—	—	—	—	—	—	–	–	–	–	–
67	Dippenhall		SU 809 468	–	*	–	–	–	*	—	–	–	—	—	—	—	—	—	–	–	–	–	–
68	Dogmersfield		SU 775 515	*	*	–	–	–	*	—	*	–	F:1278	—	—	—	—	—	–	–	–	–	*
69	Drayton		SU 673 035	–	*	–	–	–	*	—	–	–	—	—	—	—	—	—	–	–	–	–	–
70	Droxford		SU 60 18	*	*	–	–	–	–	—	*	–	—	—	—	—	—	—	–	–	–	–	–
71	Dummer		SU 589 460	*	*	–	–	–	*	—	*	–	—	—	—	—	—	—	–	–	–	–	–
72	East Boarhunt	c	SU 603 083	–	*	–	–	–	*	—	–	–	—	—	—	—	—	—	–	–	–	–	–
73	Easthoe		SU 636 159	–	*	–	–	–	*	—	–	–	—	—	—	—	—	—	–	–	–	–	–
74	East Leigh	c	SU 73 08	–	*	–	–	–	–	—	–	–	—	—	—	—	—	—	–	–	–	–	–
75	East Meon		SU 681 222	*	*	–	–	–	*	—	*	M	—	—	—	—	—	—	–	–	–	–	–
76	Eastney		SZ 672 993	–	*	–	–	–	*	—	–	–	—	—	—	—	—	—	–	–	–	–	–
77	East Oakley (see also Oakley)		SU 573 501	–	*	–	–	–	*	—	–	–	—	—	—	—	—	—	–	–	–	–	–
78	Eastoke		SZ 730 987	–	–	–	–	–	*	—	–	–	—	—	—	—	—	—	–	–	–	–	–
79	Easton		SU 509 322	*	*	–	–	–	*	—	–	M	—	—	—	—	—	—	–	–	–	–	–
80	Eastrop		SU 641 521	*	*	–	–	–	*	—	*	–	—	—	—	—	—	—	–	–	–	–	–
81	East Tisted		SU 701 322	?	*	–	–	–	*	—	*	M	F:1270	—	—	—	—	—	–	–	–	–	–
82	East Worldham		SU 751 381	?	–	–	–	–	*	—	?	M	—	—	—	—	—	—	–	–	–	–	–
83	Ellisfield		SU 639 459	*	*	–	–	–	*	—	*	M	—	—	—	—	—	—	–	–	–	–	–

84	Elvetham	SU 782 564	*	*	–	–	–	*	—	*	R	—	—	—	—	—	—	–	–	–	–	*
85	Empshott	SU 753 313	*	*	–	–	–	*	—	*	M	—	—	—	—	—	—	–	–	–	–	–
86	Emsworth	SU 748 061	–	*	–	–	–	*	—	–	–	M:1239 F:1239	—	H:1251	—	—	C13	–	*	–	*	*
87	Eversley	SU 779 610	*	–	–	–	–	*	—	*	–	—	—	—	—	—	—	–	–	–	–	–
88	Ewhurst	SU 55 56	*	–	–	–	–	–	—	–	–	—	—	—	—	—	—	–	–	–	–	*
89	Exton	SU 613 211	*	*	–	–	–	*	—	*	–	—	—	—	—	—	—	–	–	–	–	–
90	Fareham	SU 576 061	*	*	–	–	–	*	—	*	S	F:1233	1211-12	—	—	—	?1.C12	*	*	?	*	–
91	Farleigh Wallop	SU 625 475	*	*	–	–	–	*	—	*	–	—	—	—	—	—	—	–	–	–	–	*
92	Farlington	SU 684 054	–	*	–	–	–	*	—	*	–	—	—	—	—	—	—	–	–	–	–	*
93	Farnborough	SU 868 535	*	*	–	–	–	*	—	*	M	—	—	—	—	—	—	–	–	–	–	–
94	Farringdon	SU 712 354	*	*	–	–	–	*	—	*	M	?F:1227	—	—	—	—	—	–	–	–	–	–
95	Flexland	SU 612 144	–	–	–	–	–	*	—	–	–	—	—	—	—	—	—	–	–	–	–	–
96	Fratton	SU 655 005	*	*	–	–	–	*	—	–	–	—	—	—	—	—	—	–	–	–	–	–
97	Froxfield	SU 703 256	–	*	–	–	–	*	—	–	R	—	—	—	—	—	—	–	–	–	–	–
98	Froyle	SU 756 429	*	*	–	–	–	*	—	*	M	—	—	—	—	—	—	–	–	–	–	–
99	Funtley	SU 563 081	*	*	–	–	–	*	—	–	–	—	—	—	—	—	—	–	–	–	–	–
100	Gludden	SU 663 153	–	*	–	–	–	*	—	–	–	—	—	—	—	—	—	–	–	–	–	–
101	Godsfield	SU 604 371	–	–	–	–	–	–	—	–	M	—	—	H:-1171	—	—	—	–	–	–	–	*
102	Greywell	SU 71 51	–	–	–	–	–	–	—	–	M	—	—	—	—	—	—	–	–	–	–	–
103	Gosport	SU 607 003	–	–	–	–	–	*	—	–	–	—	—	—	—	—	—	–	–	–	–	–
104	Greatham	SU 773 304	*	*	–	–	–	*	—	–	–	M:1270 F:1270	—	—	—	—	—	–	–	–	–	–
105	Hambledon	SU 646 152	*	*	–	–	–	*	—	*	S	?M:1256	—	—	—	—	—	–	–	–	–	–
	Hamelton	U	–	*	–	–	–	–	—	*	–	—	—	—	—	—	—	–	–	–	–	–
106	Hannington	SU 53 55	*	–	–	–	–	–	—	*	S	—	—	—	—	—	—	–	–	–	–	–
107	Hartley Mauditt	SU 743 361	*	*	–	–	–	*	—	*	M	—	—	—	—	—	—	–	–	–	–	*
108	Hartley Wespall	SU 698 583	–	*	–	–	–	*	—	*	M	—	—	—	—	—	—	–	–	–	–	–

109	Hartley Wintney	SU 769 570	–	*	–	–	–	*	—	*	M	F: ?*	—	—	—	—	—	–	–	–	–	–
110	Hatch Warren	SU 616 488	*	*	–	–	–	*	—	*	–	—	—	—	—	—	—	–	–	–	–	*
111	Havant	SU 718 064	*	*	–	–	–	*	—	*	M	M:1200	—	—	—	—	e.C13	*	*	?	*	–
112	Hawkley	SU 746 292	–	*	–	–	–	*	—	–	–	—	—	—	—	—	—	–	–	–	–	–
	Hay (see South Hay)																					
113	Hayling Island (see also South Hayling)		*	*	–	–	–	*	—	?	–	—	—	A:c1067	—	—	—	–	–	–	–	–
114	Headley	SU 821 362	*	*	–	–	–	*	—	*	–	—	—	—	—	—	—	–	–	–	–	–
115	Heckfield	SU 723 604	–	*	–	–	–	*	—	*	M	—	—	—	—	—	—	–	–	–	–	–
116	Herriard	SU 663 460	*	*	–	–	–	*	—	*	M	—	—	—	—	—	—	–	–	–	–	–
	Highclere	SU 43 60	–	*	–	–	–	–	—	–	–	—	—	—	—	—	—	–	–	–	–	*
117	Hilsea	SU 658 038	–	*	–	–	–	*	—	–	–	—	—	—	—	—	—	–	–	–	–	–
118	Hinton	SU 689 153	–	*	–	–	–	*	—	–	–	—	—	—	—	—	—	–	–	–	–	–
119	Hinton Ampner	SU 598 275	*	*	–	–	–	*	—	*	S	—	—	—	—	—	—	–	–	–	–	–
120	Hoddington	SU 702 477	*	*	–	–	–	*	—	–	–	—	—	—	—	—	—	–	–	–	–	–
121	Hoe	SU 62 13	*	–	–	–	–	–	—	–	–	—	—	—	—	—	—	–	–	–	–	–
122	Holdshott	SU 740 603	–	*	–	–	–	*	—	–	–	—	—	—	—	—	—	–	–	–	–	–
123	Holtham	c SU 722 318	–	*	–	–	–	*	—	–	–	—	—	—	—	—	—	–	–	–	–	–
124	Holybourne	SU 734 413	*	*	–	–	–	*	—	–	M	—	—	—	—	—	—	–	–	–	–	–
125	Hook (in Titchfield)	SU 509 053	–	*	–	–	–	*	—	–	–	—	—	—	—	—	—	–	–	–	–	–
	Horton Heath	SU 496 173	–	*	–	–	–	*	—	–	–	—	—	—	—	—	—	–	–	–	–	–
126	Idsworth	SU 743 141	–	*	–	–	–	*	—	–	M	—	—	—	—	—	—	–	–	–	–	*
127	Inhurst	SU 575 614	–	–	–	–	–	–	—	–	–	—	—	—	—	—	—	–	–	–	–	*
128	Isington	SU 773 429	–	*	–	–	–	*	—	–	–	—	—	—	—	—	—	–	–	–	–	–
129	Itchel	SU 785 493	*	*	–	–	–	*	—	–	–	—	—	—	—	—	—	–	–	–	–	–
130	Itchen Abbas	SU 534 327	*	*	–	–	–	*	—	*	R	—	—	—	—	—	—	–	–	–	–	–
131	Itchen Stoke	SU 559 323	*	*	–	–	–	*	—	*	–	—	—	—	—	—	—	–	–	–	–	–
132	Kempshott	SU 605 507	*	*	–	–	–	*	—	–	–	—	—	—	—	—	—	–	–	–	–	*

133	Kilmeston	SU 591 263	*	*	–	–	–	*	—	–	?	M: * F: *	—	—	—	—	—	–	–	–	–	–
134	Kingsclere	SU 52 58	*	*	–	–	–	–	—	–	M	M:?1086 1227 F:1227	—	—	—	—	e.C13	*	*	–	*	–
135	Kingsley	SU 789 382	–	*	–	–	–	*	—	–	M	—	—	—	—	—	—	–	–	–	–	–
	Kings Worthy	SU 49 32	–	–	–	–	–	–	—	*	–	—	—	—	—	—	—	–	–	–	–	–
136	Knowle	SU 52 59	*	–	–	–	–	–	—	–	–	—	—	—	—	—	—	–	–	–	–	–
137	Langrish	SU 703 238	–	*	–	–	–	*	—	–	–	—	—	—	—	—	—	–	–	–	–	–
138	Lasham	SU 676 425	*	*	–	–	–	*	—	*	–	—	—	—	—	—	—	–	–	–	–	–
	Laverstoke	SU 488 489	–	*	–	–	–	*	—	*	S	—	—	—	—	—	—	–	–	–	–	*
	Leigh (see East Leigh)																					
139	Lickpit		*	–	–	–	–	–	—	–	–	—	—	—	—	—	—	–	–	–	–	–
140	Liss	SU 775 279	*	*	–	–	–	*	—	*	–	—	—	—	—	—	—	–	–	–	–	–
141	Liss Abbas (see also West Liss)	SU 775 284	–	*	–	–	–	*	—	–	–	—	—	—	—	—	—	–	–	–	–	–
142	Lomer	SU 590 237	*	*	–	–	–	*	—	*	–	—	—	—	—	—	—	–	–	–	–	*
143	Long Sutton	SU 739 473	*	*	–	–	–	*	—	*	–	—	—	—	E: ?	—	—	–	–	–	–	–
144	Ludshott	SU 842 341	*	*	–	–	–	*	—	–	–	—	—	—	—	—	—	–	–	–	–	–
145	Lychpit	SU 658 533	–	–	–	–	–	*	—	–	–	—	—	—	—	—	—	–	–	–	–	–
146	Lyewood	SU 64 31	*	–	–	–	–	–	—	–	–	—	—	—	—	—	—	–	–	–	–	–
147	Mapledurham	c SU 72 21	*	–	–	–	–	–	—	*	–	—	—	—	—	—	—	–	–	–	–	–
148	Mapledurwell	SU 688 510	*	*	–	–	–	*	—	–	M	—	—	—	—	—	—	–	–	–	–	–
149	Martyr Worthy	SU 515 328	*	–	–	–	–	*	—	*	M	—	—	—	—	—	—	–	–	–	–	–
150	Mattingley	SU 73 58	*	–	–	–	–	–	—	–	M	—	—	—	—	—	—	–	–	–	–	–
151	Medstead	SU 654 372	–	*	–	–	–	*	—	–	M	—	—	—	—	—	—	–	–	–	–	–
152	Mengham	SZ 730 991	–	–	–	–	–	*	—	–	–	—	—	—	—	—	—	–	–	–	–	–
	Meon (see East Meon; West Meon)																					

153	Meon (in Titchfield)	SU 52 03	*	–	–	–	–	–	—	–	–	—	—	—	—	—	—	–	–	–	–	–
154	Meonstoke	SU 614 198	–	*	–	–	–	*	—	*	M	M:1246 F:1246	—	—	—	—	—	–	–	–	–	–
155	Micheldever	SU 51 39	*	–	–	–	–	–	—	–	M	—	—	—	—	—	—	–	–	–	–	–
156	Milton	SU 664 001	–	*	–	–	–	*	—	–	–	—	—	—	—	—	—	–	–	–	–	–
157	Minley	SU 81 58	*	–	–	–	–	–	—	–	–	—	—	—	—	—	—	–	–	–	–	*
158	Monk Sherborne	SU 60 56	*	–	–	–	–	–	—	*	M	—	—	A:1142	E: ?	—	—	–	–	–	–	–
159	Morestead	SU 510 254	–	*	–	–	–	*	—	–	M	—	—	—	—	—	—	–	–	–	–	–
160	Murrell Green	SU 743 550	–	–	–	–	–	*	—	–	–	—	—	—	—	—	—	–	–	–	–	*
161	Nately Scures	SU 697 530	?	*	–	–	–	*	—	*	M	—	—	—	—	—	—	–	–	–	–	–
162	Neatham (see also Alton)	SU 74 40	*	–	–	–	–	–	—	–	–	M:1086	—	—	—	—	—	–	–	–	–	–
163	New Alresford	SU 58 32	–	*	–	–	–	–	—	–	M	M:1200 F:1202	1210-11	—	—	—	e.C13	*	*	*	*	–
164	Newnham	SU 703 540	–	*	–	–	–	*	—	*	M	—	—	—	—	—	—	–	–	–	–	–
165	Newtimber	c SU 74 07	*	*	–	–	–	–	—	–	–	—	—	—	—	—	—	–	–	–	–	–
166	Newton Valence	SU 723 328	*	*	–	–	–	*	—	*	M	—	—	—	—	—	—	–	–	–	–	–
167	North Fareham	SU 583 078	–	*	–	–	–	*	—	–	–	—	—	—	—	—	—	–	–	–	–	–
168	North Hayling	SU 731 032	–	*	–	–	–	*	—	–	–	—	—	—	—	—	—	–	–	–	–	–
169	Northington	SU 501 495	–	–	–	–	–	*	—	–	–	—	—	—	—	—	—	–	–	–	–	*
170	North Oakley	SU 538 541	–	–	–	–	–	–	—	–	–	—	—	—	—	—	—	–	–	–	–	*
171	North Stratton		–	*	–	–	–	–	—	–	–	—	—	—	—	—	—	–	–	–	–	–
172	North Waltham	SU 561 463	–	*	–	–	–	*	—	*	M	—	—	—	—	—	—	–	–	–	–	–
173	Norton	SU 739 350	*	*	–	–	–	*	—	–	–	—	—	—	—	—	—	–	–	–	–	–
174	Nurstead	SU 758 212	–	*	–	–	–	*	—	–	–	—	—	—	—	—	—	–	–	–	–	–
175	Nutley	SU 610 444	*	*	–	–	–	*	—	*	–	—	—	—	—	—	—	–	–	–	–	*
176	Oakhanger	SU 769 357	*	*	–	–	–	*	—	–	–	—	—	—	—	—	—	–	–	–	–	–

177	Oakley (see also East Oakley; North Oakley)	SU 568 503	*	–	–	–	–	*	—	*	R	—	—	—	—	—	—	–	–	–	–	–
178	Odiham	SU 74 51	*	*	–	–	–	–	—	*	M	—	1219	—	S: 1207	—	e.C13	*	*	–	*	–
179	Old Alresford	SU 588 336	*	*	–	–	–	*	—	*	–	—	—	—	—	—	—	–	–	–	–	–
180	Overton	SU 514 500	*	*	–	–	–	*	—	*	M	M:1217 -18 F:1247	1217 -18	—	—	—	e.C13	–	*	*	*	–
181	Ovington	SU 561 317	*	*	–	–	–	*	—	*	–	—	—	—	—	—	—	–	–	–	–	–
182	Owslebury	SU 515 233	–	*	–	–	–	*	—	–	M	—	—	—	—	—	—	–	–	–	–	–
183	Oxenbourne	SU 691 213	–	–	–	–	–	*	—	–	–	—	—	—	—	—	—	–	–	–	–	–
184	Paulsgrove	SU 63 06	–	?	–	–	–	–	—	–	–	—	—	—	—	—	—	–	–	–	–	–
185	Petersfield	SU 748 232	–	*	–	–	–	*	—	–	M	M:1373 F:1255	1183	—	—	—	1.C12	*	*	–	*	–
186	Polhampton	SU 529 506	*	*	–	–	–	*	—	–	–	—	—	—	—	—	—	–	–	–	–	*
187	Popham	SU 558 439	*	–	–	–	–	–	—	–	–	—	—	—	—	—	—	–	–	?	–	*
188	Portchester	SU 61 05	*	–	–	–	–	–	—	*	M	M: *	911 c1240	P:1133	S: 1153	—	m.C13	*	*	?	*	–
189	Portsmouth	SU 64 00	–	–	–	–	–	–	—	*	M	M:1194 F:1194	1106	H:1214	—	S:1342	1.C12	*	*	*	*	–
190	Portsea	SU 628 003	–	*	–	–	–	*	—	*	–	—	—	—	—	—	—	–	–	–	–	–
	Prallingworth	U	–	*	–	–	–	*	—	–	–	—	—	—	—	—	—	–	–	–	–	–
191	Preston Candover	SU 607 415	*	*	–	–	–	*	—	*	–	—	—	—	—	—	—	–	–	–	–	–
192	Priors Dean	SU 728 279	–	–	–	–	–	–	—	–	M	—	—	—	—	—	—	–	–	–	–	*
193	Quidhampton	SU 519 504	–	*	–	–	–	*	—	–	–	—	—	—	—	—	—	–	–	–	–	*
194	Ramsdean	SU 705 223	–	*	–	–	–	*	—	–	–	—	—	—	—	—	—	–	–	–	–	–
195	Rhode	SU 758 342	–	*	–	–	–	–	—	–	–	—	—	—	—	—	—	–	–	–	–	–
196	Riplington	SU 664 237	–	–	–	–	–	*	—	–	–	—	—	—	—	—	—	–	–	–	–	–
197	Ropley	SU 646 320	–	*	–	–	–	*	—	*	–	—	—	—	—	—	—	–	–	–	–	–
198	Rotherfield	SU 694 323	–	*	–	–	–	*	—	–	–	—	—	—	—	—	—	–	–	–	–	–

199	Rowner	SU 584 037	*	*	–	–	–	*	—	*	M	—	—	—	—	—	—	–	–	–	–	*
200	Segensworth	SU 52 07	*	–	–	–	–	–	—	–	–	—	—	—	—	—	—	–	–	–	–	–
201	Selborne	SU 741 338	*	*	–	–	–	*	—	*	M	M:1270 F:1270	—	P:1233	—	—	—	–	–	–	–	–
202	Shalden	SU 693 417	*	*	–	–	–	*	—	*	R	—	—	—	—	—	—	–	–	–	–	–
203	Sheet	SU 758 246	–	*	–	–	–	*	—	–	–	—	—	—	—	—	—	–	–	–	–	–
204	Sherborne St John	SU 623 555	*	*	–	–	–	*	—	*	M	—	—	—	—	—	—	–	–	–	–	–
205	Sherfield on Loddon	SU 671 569	–	*	–	–	–	*	—	*	M	—	—	—	—	—	—	–	–	–	–	–
206	Silchester	SU 643 623	*	*	–	–	–	*	—	*	M	—	—	—	E:e.C12	—	—	–	–	–	–	*
207	Soberton	SU 609 168	*	*	–	–	–	*	—	–	M	—	—	—	—	—	—	–	–	–	–	–
	Somershill	U	–	–	–	–	–	*	—	–	–	—	—	—	—	—	—	–	–	–	–	–
208	Sotherington	SU 754 331	–	*	–	–	–	*	—	–	–	—	—	—	—	—	—	–	–	–	–	–
209	South Hay	SU 773 398	–	*	–	–	–	*	—	–	–	—	—	—	—	—	—	–	–	–	–	*
210	South Hayling	SU 722 001	–	–	–	–	–	*	—	–	–	—	—	—	—	—	—	–	–	–	–	–
211	Southington	SU 507 495	–	–	–	–	–	*	—	–	–	—	—	H:1240	—	—	—	–	–	–	–	–
212	South Warnborough	SU 721 472	*	*	–	–	–	*	—	*	M	—	—	—	—	—	—	–	–	–	–	–
213	Southwick	SU 626 086	–	*	–	–	–	*	—	*	–	M:1235 F:1235	—	P:1145-8	E: ?	—	—	–	–	–	–	–
214	Southwood	SU 852 551	–	–	–	–	–	*	—	–	–		—	—	—	—	—	–	–	–	–	–
	Stanswood	SU 465 007	–	*	–	–	–	*	—	–	–	—	—	—	—	—	—	–	–	–	–	–
215	Steep	SU 746 253	–	*	–	–	–	*	—	–	M	—	—	—	—	—	—	–	–	–	–	–
216	Steventon	SU 551 472	*	*	–	–	–	*	—	*	M	—	—	—	—	—	—	–	–	–	–	*
217	Stock	SU 666 266	–	–	–	–	–	*	—	–	–	—	—	—	—	—	—	–	–	–	–	*
218	Stoke	SU 720 024	–	–	–	–	–	*	—	–	–	—	—	—	—	—	—	–	–	–	–	–
	Stratfield Mortimer	(Berkshire)	–	–	–	–	–	*	—	–	–	—	—	—	—	—	—	–	–	–	–	–
219	Stratfield Saye	SU 695 614	?	*	–	–	–	*	—	?	–	—	—	—	—	—	—	–	–	–	–	*
220	Stratfield Turgis	SU 690 600	?	*	–	–	–	*	—	*	R	—	—	—	—	—	—	–	–	–	–	*
	Stratton (see North Stratton; West Stratton)																					

221	Stubbington	SU 556 030	*	*	–	–	–	*	—	–	–	—	—	—	—	—	—	–	–	–	–	–
222	Sunwood	SU 74 19	*	–	–	–	–	–	—	–	–	—	—	—	—	—	—	–	–	–	–	–
223	Sutton (Warblington)	SU 739 474	–	*	–	–	–	–	—	–	–	—	—	—	—	—	—	–	–	–	–	–
224	Swanthorpe	SU 784 467	–	*	–	–	–	*	—	–	–	—	—	—	—	—	—	–	–	–	–	–
225	Swanwick	SU 515 095	–	–	–	–	–	*	—	–	–	—	—	—	—	—	—	–	–	–	–	–
226	Swarraton	SU 569 372	–	*	–	–	–	*	—	*	–	—	—	—	—	—	—	–	–	–	–	*
227	Tadley	SU 598 600	–	*	–	–	–	*	—	–	–	—	—	—	—	—	—	–	–	–	–	–
228	Thedden	SU 683 390	–	*	–	–	–	*	—	–	–	—	—	—	—	—	—	–	–	–	–	–
229	The Vyne	SU 637 567	–	*	–	–	–	*	—	–	–	—	—	—	—	—	—	–	–	–	–	–
	Thorcope	U	–	*	–	–	–	–	—	–	–	—	—	—	—	—	—	–	–	–	–	–
	Thorney (see West Thorney)																					
230	Tichborne	SU 569 302	–	*	–	–	–	*	—	–	S	—	—	—	—	—	—	–	–	–	–	–
231	Tidgrove	SU 50 54	*	–	–	–	–	–	—	–	–	—	—	—	—	—	—	–	–	–	–	*
	Tisted (see East Tisted; West Tisted)																					
232	Titchfield	SU 541 058	*	*	–	–	–	*	—	*	S	M:1086 F:1447	—	A:1232-3	—	—	e.C14	–	*	*	*	–
233	Tunworth	SU 672 484	*	*	–	–	–	*	—	*	M	—	—	—	—	—	—	–	–	–	–	–
	Twyford	SU 481 251	–	*	–	–	–	*	—	–	–	—	—	—	—	—	—	–	–	–	–	–
234	Upham	SU 53 20	–	*	–	–	–	–	—	*	R	—	—	—	—	—	—	–	–	–	–	–
235	Up Nately	SU 701 519	–	*	–	–	–	*	—	–	M	—	—	—	—	—	—	–	–	–	–	–
236	Upton Grey	SU 697 485	*	*	–	–	–	*	—	*	M	—	—	—	—	—	—	–	–	–	–	–
237	Wade	SU 721 053	–	–	–	–	–	*	—	–	–	—	—	—	—	—	—	–	–	–	–	–
238	Wallington	SU 580 068	–	–	–	–	–	*	—	–	–	—	—	—	—	—	—	–	–	–	–	–
239	Wanstead	SU 642 094	–	–	–	–	–	–	—	–	–	—	—	—	—	—	—	–	–	–	–	*
240	Warblington	SU 729 054	*	*	–	–	–	*	—	*	S	—	—	—	—	—	—	–	–	–	–	–
	Warnborough (see South Warnborough)																					

241	Warnford	SU 622 226	*	*	–	–	–	*	—	*	S	—	—	—	—	—	—	–	–	–	–	–
242	Wellesworth	SU 733 114	–	*	–	–	–	*	—	*	–	—	—	—	—	—	—	–	–	–	–	*
243	West Boarhunt	c SU 603 083	–	*	–	–	–	*	—	–	–	—	—	—	—	—	—	–	–	–	–	–
244	Westbury	SU 657 239	*	*	–	–	–	*	—	–	–	—	—	—	—	—	—	–	–	–	–	*
245	West Court	SU 765 411	–	*	–	–	–	*	—	–	–	—	—	—	—	—	—	–	–	–	–	–
246	West Liss	SU 77 27	–	–	–	–	–	*	—	–	–	—	—	—	—	—	—	–	–	–	–	–
247	West Meon	SU 640 241	*	*	–	–	–	*	—	*	–	—	—	—	—	—	—	–	–	–	–	–
248	Weston	SU 729 218	–	*	–	–	–	*	—	–	–	—	—	—	—	—	—	–	–	–	–	–
249	Weston Corbett	SU 688 470	–	*	–	–	–	*	—	–	–	—	—	—	—	—	—	–	–	–	–	*
250	Weston Partick	SU 691 469	*	*	–	–	–	*	—	–	–	—	—	—	—	—	—	–	–	–	–	–
251	West Stratton	SU 52 40	*	–	–	–	–	–	—	–	–	—	—	—	—	—	—	–	–	–	–	–
252	West Thorney	SU 770 025	–	?	–	–	–	–	—	–	–	—	—	—	—	—	—	–	–	–	–	–
253	West Tisted	SU 650 292	?	*	–	–	–	*	—	*	M	—	—	—	—	—	—	–	–	–	–	*
254	West Town	SZ 713 994	–	–	–	–	–	*	—	–	–	—	—	—	—	—	—	–	–	–	–	–
255	West Worldham	SU 741 370	?	*	–	–	–	*	—	?	–	—	—	—	—	—	—	–	–	–	–	*
256	Wheatley	SU 784 401	–	*	–	–	–	*	—	–	–	—	—	—	—	—	—	–	–	–	–	–
257	Wickham	SU 576 114	*	*	–	–	–	*	—	*	M	M:1269 F:1269	1544	—	—	—	m.C13	–	*	*	*	–
258	Widley	SU 663 070	–	*	–	–	–	*	—	–	R	—	—	—	—	—	—	–	–	–	–	*
259	Wield	SU 629 388	*	*	–	–	–	*	—	?	M	—	—	—	—	—	—	–	–	–	–	–
260	Wild Hall	SU 706 392	*	*	–	–	–	*	—	*	–	—	—	—	—	—	—	–	–	–	–	–
261	Winchfield	SU 768 536	*	*	–	–	–	*	—	*	M	—	—	—	—	—	—	–	–	–	–	*
262	Winslade	SU 654 481	*	*	–	–	–	*	—	–	–	—	—	—	—	—	—	–	–	–	–	*
	Winnal	SU 494 299	–	*	–	–	–	*	—	–	–	—	—	—	—	—	—	–	–	–	–	–
263	Wolverton	SU 550 585	*	*	–	–	–	–	—	*	–	—	—	—	—	—	—	–	–	–	–	*
264	Woodgarston	SU 583 550	–	–	–	–	–	*	—	–	–	—	—	—	—	—	—	–	–	–	–	–
265	Woodmancote	SU 562 425	*	*	–	–	–	*	—	–	–	—	—	—	—	—	—	–	–	–	–	–

266	Wootton St Lawrence	SU 592 533	*	–	–	–	–	*	—	*	M	—	—	—	—	—	—	–	–	–	–	–
	Worldham (see East Worldham; West Worldham)																				
267	Worting	SU 601 518	*	–	–	–	–	*	—	*	–	—	—	—	—	—	—	–	–	–	–	–
268	Wyck	SU 756 395	–	*	–	–	–	*	—	–	–	—	—	—	—	—	—	–	–	–	–	–
269	Wymering	SU 650 055	*	*	–	–	–	*	—	*	–	—	—	—	—	—	—	–	–	–	–	*
270	Yateley	SU 818 609	*	*	–	–	–	*	—	–	S	—	—	—	—	—	—	–	–	–	–	–

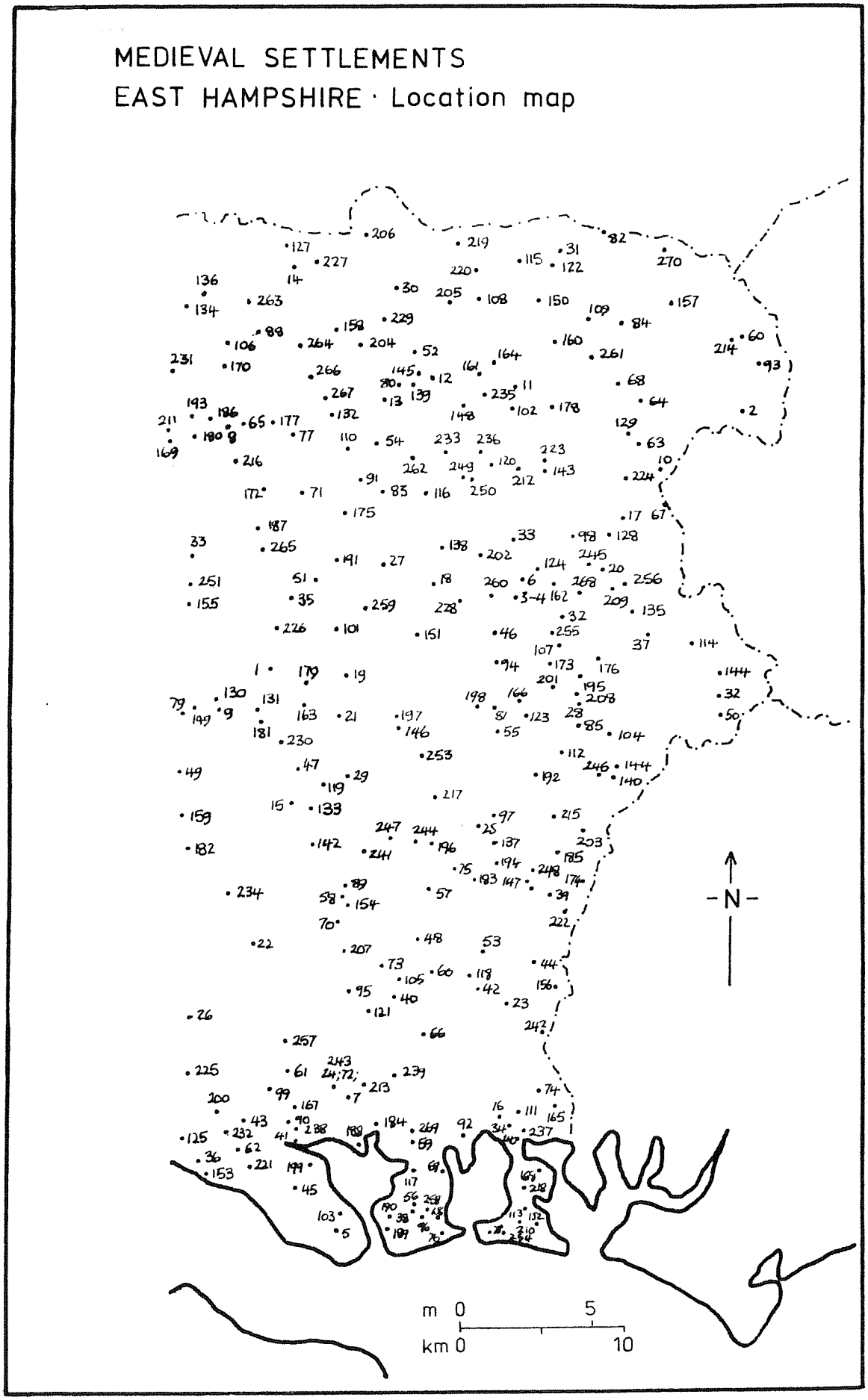

Fig. 11.2 Medieval settlements in east Hampshire: location map

Kent

	Achalt		U	–	–	–	–	–	–	DM	–	–	—	—	—	—	—	—	–	–	–	–	–
271	Acol	TR 30	67	–	–	–	–	–	–	—	–	–	—	—	—	—	—	—	–	–	–	–	–
272	Acrise	TR 195	423	*	*	–	–	–	–	DM	*	M	—	—	—	—	—	—	–	–	–	–	*
273	Addington	TQ 65	59	*	*	–	–	–	–	TR	*	M	—	—	—	—	—	—	–	–	–	–	–
274	Adisham	TR 22	53	*	*	–	–	–	–	DM	*	M	—	—	—	—	—	—	–	–	–	–	–
	Afetune		U	*	–	–	–	–	–	—	–	–	—	—	—	—	—	—	–	–	–	–	–
	Aia		U	*	–	–	–	–	–	—	–	–	—	—	—	—	—	—	–	–	–	–	–
	Aisiholte		U	*	–	–	–	–	–	—	–	–	—	—	—	—	—	—	–	–	–	–	–
275	Aldglose	TR 09	44	*	–	–	–	–	–	—	–	–	—	—	—	—	—	—	–	–	–	–	–
276	Aldington (nr.Hythe)	TR 07	36	*	*	–	–	–	–	DM	*	M	—	—	—	—	—	—	–	–	–	–	–
277	Aldington (in Thurnham)	c TQ 81	57	*	*	–	–	–	–	DM	*	S	—	—	—	—	—	—	–	–	–	–	–
278	Alkham	TR 25	42	–	*	–	–	–	–	DM	*	M	—	—	—	—	—	—	–	–	–	–	–
279	Allhallows Hoo	TQ 83	77	–	*	–	–	–	–	—	–	M	—	—	—	—	—	—	–	–	–	–	–
280	Allington (in Hollingbourne)	TQ 84	56	*	–	–	–	–	–	—	–	–	—	—	—	—	—	—	–	–	–	–	–
281	Allington (nr. Maidstone)	TQ 74	57	*	*	–	–	–	–	TR	–	M	M:1280 F:1280	—	—	E: 1175 S: 1281	—	—	–	–	–	–	–
282	Appledore	TQ 95	29	*	*	–	–	–	–	DM	*	M	M:1279 F:1358	—	—	—	—	m.C14	*	–	–	–	–
283	Appleton	TR 34	48	*	–	–	–	–	–	—	–	–	—	—	—	—	—	—	–	–	–	–	–
284	Arnolton	TQ 96	56	*	–	–	–	–	–	—	–	–	—	—	—	—	—	—	–	–	–	–	–
285	Ash	TQ 60	64	*	*	–	–	–	–	TR	*	M	—	—	—	—	—	—	–	–	–	–	–
286	Ash	TR 28	58	–	–	–	–	–	–	DM	*	M	M:1302 F:1302	—	—	—	—	—	–	–	–	–	–
287	Ashenfield	TR 09	47	*	–	–	–	–	–	—	–	–	—	—	—	—	—	—	–	–	–	–	–

288	Ashford (see also South Ashford)	TR 01	42	*	*	–	–	–	–	DM	*	M	M:1243 F:1243	—	—	—	—	1.C13	*	–	–	–	–
289	Ashurst	TQ 51	38	–	*	–	–	–	–	TR	–	M	—	—	—	—	—	—	–	–	–	–	–
290	Atterton	TR 30	42	*	–	–	–	–	–	—	–	–	—	—	—	—	—	—	–	–	–	–	–
291	Aylesford	TQ 72	58	*	*	–	–	–	–	TR	*	M	M:1330-1 F:1330-1	—	F:1242	—	—	—	–	–	–	–	–
292	Baddlesmere	TR 00	54	*	*	–	–	–	–	DM	*	M	—	—	—	—	—	—	–	–	–	–	–
293	Bapchild	TQ 92	62	–	*	–	–	–	–	DM	*	M	—	—	H:c1200	—	—	—	–	–	–	–	–
294	Barden	TQ 57	46	–	–	–	–	–	–	TR	–	–	—	—	—	—	—	—	–	–	–	–	–
295	Barfreston	TR 26	50	*	–	–	–	–	–	—	*	M	—	—	—	—	—	—	–	–	–	–	–
296	Barham	TR 20	50	*	*	–	–	–	–	DM	–	M	—	—	—	—	—	—	–	–	–	–	–
	Barming (see East Barming; West Barming)																						
297	Beachborough (in Newington)	TR 16	38	–	–	–	–	–	–	?DM	–	–	—	—	—	—	—	—	–	–	–	–	–
298	Beamonston	TR 01	49	*	–	–	–	–	–	—	–	–	—	—	—	—	—	—	–	–	–	–	–
299	Bearsted	TQ 80	55	–	*	–	–	–	–	—	*	M	F:1469	—	—	—	—	—	–	–	–	–	–
300	Beauxfield	c TR 31	46	*	–	–	–	–	–	—	*	–	—	—	—	—	—	—	–	–	–	–	–
301	Beckenham	TQ 37	69	*	*	–	–	–	–	TR	*	M	—	—	—	—	—	—	–	–	–	–	–
302	Beckley	TQ 70	74	*	–	–	–	–	–	—	–	–	—	—	—	—	—	—	–	–	–	–	–
303	Bekesbourne	TR 19	55	?	–	–	–	–	–	DM	–	M	—	—	—	—	—	—	–	–	–	–	–
	Belice		U	*	–	–	–	–	–	—	–	–	—	—	—	—	—	—	–	–	–	–	–
304	Benenden	TQ 80	32	*	–	–	–	–	–	DM	*	M	—	—	—	—	—	—	–	–	–	–	–
305	Bensted	c TQ 71	49	*	–	–	–	–	–	TR	–	–	—	—	—	—	—	—	–	–	–	–	–
306	Berwick	c TR 12	36	*	–	–	–	–	–	DM	–	–	—	—	—	—	—	—	–	–	–	–	–
307	Bethersden	TQ 92	40	–	*	–	–	–	–	DM	*	M	—	—	—	—	—	—	–	–	–	–	–
308	Betteshanger	TR 314	527	*	*	–	–	–	–	—	*	–	—	—	—	—	—	—	–	–	–	–	*
309	Bewsfield (? see Beauxfield)			–	–	–	–	–	–	WB	–	–	—	—	—	—	—	—	–	–	–	–	–

310	Bexley	TQ 49	73	*	*	–	–	–	–	TR	*	M	M:1315 F:1315	—	—	—	—	—	–	–	–	–	–
311	Bicknor	TQ 86	58	–	*	–	–	–	–	WB	*	M	—	—	—	—	—	—	–	–	–	–	–
312	Bidborough	TQ 56	43	–	*	–	–	–	–	TR		M	—	—	—	—	—	—	–	–	–	–	–
313	Biddenden	TQ 85	38	–	*	–	–	–	–	DM	*	M	—	—	—	—	—	—	–	–	–	–	–
314	Billerica	TR 090	353	–	–	–	–	–	–	—	–	–	—	—	—	—	—	—	–	–	–	–	*
315	Bilsington	TR 04	34	*	*	–	–	–	–	DM	*	M	P:1253	—	—	—	—	—	–	–	–	–	–
316	Birchington	TR 30	69	–	–	–	–	–	–	—	–	M	—	—	—	—	—	—	–	–	–	–	–
317	Bircholt	TR 075	415	–	*	–	–	–	–	DM	–	–	—	—	—	—	—	—	–	–	–	–	*
318	Birling	TQ 68	60	*	*	–	–	–	–	TR	*	M	—	—	—	—	—	—	–	–	–	–	–
319	Bishopsbourne	TR 18	52	*	*	–	–	–	–	DM	*	M	—	—	—	—	—	—	–	–	–	–	–
320	Bishopstone (nr. Reculver)	TR 20	68	–	–	–	–	–	–	?DM	–	–	—	—	—	—	—	—	–	–	–	–	–
321	Blackheath	TQ 39	76	–	–	–	–	–	–	—	?	–	—	—	—	—	—	—	–	–	–	–	–
322	Blackmanstone	TR 072	296	*	–	–	–	–	–	DM	*	–	—	—	—	—	—	—	–	–	–	–	*
323	Blean	TR 12	60	*	*	–	–	–	–	DM	–	M	—	—	H:1187	—	—	—	–	–	–	–	–
324	Boardfield	TQ 935	523	–	–	–	–	–	–	—	–	–	—	—	—	—	—	—	–	–	–	–	*
	Bochelande	U		*	–	–	–	–	–	—	–	–	—	—	—	—	—	—	–	–	–	–	–
325	Bobbing	TQ 88	65	–	*	–	–	–	–	DM	–	M	—	—	?	—	—	—	–	–	–	–	–
326	Bodsham	TR 10	45	*	–	–	–	–	–	—	–	–	—	—	—	—	—	—	–	–	–	–	–
327	Bonnington	TR 05	35	*	*	–	–	–	–	DM	*	M	—	—	—	—	—	—	–	–	–	–	–
328	Borden	TQ 88	62	–	*	–	–	–	–	DM	*	M	—	—	—	—	—	—	–	–	–	–	–
329	Borstal	TQ 73	66	*	*	–	–	–	–	—	–	–	—	—	—	—	—	—	–	–	–	–	–
330	Boswell Banks	c TR 26	44	*	*	–	–	–	–	—	?	–	—	—	—	—	—	—	–	–	–	–	–
331	Boughton Aluph	TR 03	48	*	*	–	–	–	–	DM	*	M	—	—	—	—	—	—	–	–	–	–	–
332	Boughton Malherbe	TQ 882	496	*	*	–	–	–	–	DM	*	M	—	—	—	—	—	—	–	–	–	–	*
333	Boughton Monchelsea	TQ 76	51	–	*	–	–	–	–	DM	*	M	—	—	—	—	—	—	–	–	–	–	–

334	Boughton under Blean	TR 05	59	*	*	–	–	–	–	—	*	M	—	—	H:1384	—	—	—	–	–	–	–	–
	Bourne (see Bekesbourne; Patrixbourne)																						
335	Bowley	TQ 89	50	*	–	–	–	–	–	—	–	–	—	—	—	—	—	—	–	–	–	–	–
336	Boxley	TQ 77	59	*	*	–	–	–	–	DM	*	M	M:1252-3	—	A:c1146	—	—	—	–	–	–	–	–
337	Brabourne			*	*	–	–	–	–	DM	*	M	—	—	—	—	—	—	–	–	–	–	–
338	Brasted	TQ 47	55	*	*	–	–	–	–	TR	*	M	M:1296	1227	—	—	—	?C13	–	–	–	–	–
339	Bredgar	TQ 88	60	–	*	–	–	–	–	DM	–	M	—	—	—	—	—	—	–	–	–	–	–
340	Bredhurst	TQ 799	621	–	–	–	–	–	–	—	–	M	—	—	—	—	—	—	–	–	–	–	*
341	Brenchley	TQ 67	41	–	*	–	–	–	–	TR	*	M	M:1230 F:1230	—	—	E: ?	—	—	–	–	–	–	–
342	Brenzett	TR 00	27	*	*	–	–	–	–	DM	*	M	—	—	—	—	—	—	–	–	–	–	–
343	Bridge	TR 18	54	–	*	–	–	–	–	DM	–	M	—	—	—	—	—	—	–	–	–	–	–
	Briseuuei		U	*	–	–	–	–	–	—	–	–	—	—	—	—	—	—	–	–	–	–	–
344	Broadstairs St Peter	TR 39	67	–	–	–	–	–	–	WB	*	M	—	—	—	—	—	—	–	–	–	–	–
345	Bromley	TQ 40	69	*	*	–	–	–	–	TR	*	M	M:1447-8 F:1447-8	—	—	—	—	?C13	*	–	–	–	–
346	Brook	TR 06	44	–	*	–	–	–	–	DM	*	M	—	—	—	—	—	—	–	–	–	–	–
347	Brookland	TQ 98	25	–	*	–	–	–	–	WB	*	M	—	—	—	—	—	—	–	–	–	–	–
348	Broomfield	TQ 83	52	*	–	–	–	–	–	—	*	M	—	—	—	—	—	—	–	–	–	–	–
349	Buckland (nr.Dover) c	TR 30	43	–	–	–	–	–	–	DM	*	–	—	—	—	—	—	—	–	–	–	–	–
350	Buckland (in Luddenham)	TR 97	62	*	–	–	–	–	–	—	*	M	—	—	—	—	—	—	–	–	–	–	*
351	Buckland (in Woodnesborough)	TR 31	56	*	–	–	–	–	–	—	–	–	—	—	—	—	—	—	–	–	–	–	–
352	Buckwell	TR 04	49	*	–	–	–	–	–	—	–	–	—	—	—	—	—	—	–	–	–	–	–
353	Burham	TQ 72	62	*	*	–	–	–	–	TR	*	M	—	—	—	—	—	—	–	–	–	–	–
354	Burmarsh	TR 10	32	*	*	–	–	–	–	WB	*	M	—	—	—	—	—	—	–	–	–	–	–

355	Canterbury	TR 14	57	*	–	–	–	–	–	DM	*	S	M:1292-3 597 F:1383		P:1071 F:1224 H: *	E:1086 S:1169	S:Roman	Saxon	*	*	*	*		
356	Capel (nr.Tonbridge)	TQ 63	44	–	–	–	–	–	–	—	–	M	—	—	—	—	—	—	–	–	–	–	–	
357	Capel le Ferne	TR 25	39	–	–	–	–	–	–	—	–	M	—	—	—	—	—	—	–	–	–	–	–	
358	Chalk	TQ 67	72	*	*	–	–	–	–	TR	*	M	M:C13/14 F:C13/14	—	—	—	—	—	–	–	–	–	–	
359	Challock	TR 00	50	–	–	–	–	–	–	DM	–	M	M:1253-4 F:1253-4	—	—	—	—	—	–	–	–	–	–	
360	Charing	TQ 95	49	*	*	–	–	–	–	DM	*	M	F:1443	—	—	—	—	m.C14	–	–	–	–	–	
361	Charlton (nr.Dover) c	TR 31	42	*	–	–	–	–	–	DM	*	R	—	—	—	—	—	—	–	–	–	–	–	
362	Charlton (nr. Greenwich)	TQ 41	77	*	*	–	–	–	–	TR	*	–	M:1269 F:1269	—	—	—	—	—	–	–	–	–	–	
363	Chart Court	TQ 935	467	–	–	–	–	–	–	—	*	–	—	—	—	—	—	—	–	–	–	–	–	
364	Chartham	TR 10	55	*	*	–	–	–	–	DM	*	M	—	—	—	—	—	—	–	–	–	–	–	
365	Chart Sutton (see also Great Chart; Little Chart)	TQ 80	49	*	*	–	–	–	–	DM	–	M	—	—	—	—	—	—	–	–	–	–	–	
366	Chatham	TQ 75	67	*	*	–	–	–	–	TR	*	–	—	—	H:1108	—	—	—	–	–	–	–	–	
367	Chelsfield	TQ 48	64	*	*	–	–	–	–	TR	*	M	M:1278-9	—	—	—	—	—	–	–	–	–	–	
368	Cheriton	TR 20	36	–	–	–	–	–	–	DM	*	S	—	—	—	—	—	—	–	–	–	–	–	
369	Chevening	TQ 48	57	–	*	–	–	–	–	TR	*	M	—	—	—	—	—	—	–	–	–	–	–	
370	Chiddingstone	TQ 50	45	–	*	–	–	–	–	TR	*	M	—	—	—	—	—	—	–	–	–	–	–	
371	Chilham	TR 06	53	*	*	–	–	–	–	DM	*	M	M:1291 F:1291	—	—	S:1.C12	—	m.C14	–	*	–	–	–	
372	Chillenden	TR 26	53	*	–	–	–	–	–	DM	*	M	—	—	—	—	—	—	–	–	–	–	–	
373	Chislehurst	TQ 44	69	–	–	–	–	–	–	TR	*	M	—	—	—	—	—	—	–	–	–	–	–	
374	Chislet	TR 22	64	*	*	–	–	–	–	WB	*	M	—	—	—	—	—	—	–	–	–	–	*	
	Cildresham		U	*	–	–	–	–	–	—	–	–	—	—	—	—	—	—	–	–	–	–	–	
375	Cliffe at Hoo	TQ 73	76	*	*					TR	*	M	F:1257	—	—	—	—	—	–	–	–	–	–	

376	Cobham	TQ 67	68	–	*	–	–	–	–	TR	*	M	M:1367 F:1367	—	—	—	—	—	–	–	–	–	–
377	Coldred	TR 27	46	*	–	–	–	–	–	DM	*	S	—	—	—	E: ?	—	—	–	–	–	–	–
	Comba		U	–	–	–	–	–	–	TR	–	–	—	—	—	—	—	—	–	–	–	–	–
378	Combwell	TQ 70	33	–	–	–	–	–	–	—	–	–	F:1226-7	—	P:1.C12	—	—	—	–	–	–	–	–
	Contherst		U	–	*	–	–	–	–	—	–	–	—	—	—	—	—	—	–	–	–	–	–
379	Cooling	TQ 75	76	*	*	–	–	–	–	?TR	*	M	—	—	—	S:1381	—	—	–	–	–	–	–
380	Coombegrove			*	–	–	–	–	–	—	–	–	—	—	—	—	—	—	–	–	–	–	–
381	Cottington	TR 350	534	–	–	–	–	–	–	—	–	–	—	—	—	—	—	—	–	–	–	–	*
382	Court at Street	TR 09	35	*	–	–	–	–	–	DM	–	–	—	—	—	—	—	—	–	–	–	–	–
383	Cowden	TQ 46	40	–	–	–	–	–	–	TR	*	M	M:1261	—	—	—	—	—	–	–	–	–	–
384	Cowling (see Cooling)			–	–	–	–	–	–	TR	–	–	—	—	—	—	—	—	–	–	–	–	–
385	Cozenton (?in Aylesford)	TQ 74	59	–	–	–	–	–	–	TR	–	–	—	—	—	—	—	—	–	–	–	–	–
386	Cranbrook	TQ 77	36	–	*	–	–	–	–	DM	*	M	M:1290 F:1290	—	—	—	—	m.C14	*	–	–	–	–
	Cray (see Foots Cray; St Mary Cray St Paul's Cray)																						
387	Crayford (formerly Eard)	TQ 51	74	*	–	–	–	–	–	TR	–	M	M:1396 F:1396	—	—	—	—	—	–	–	–	–	–
388	Crofton	TQ 44	66	*	–	–	–	–	–	—	–	–	—	—	—	—	—	—	–	–	–	–	–
389	Crundale	TR 07	49	–	*	–	–	–	–	DM	*	M	—	—	—	—	—	—	–	–	–	–	–
390	Cudham	TQ 44	59	*	*	–	–	–	–	TR	*	M	M:1253-4 F:1253-4	—	—	—	—	—	–	–	–	–	–
391	Cuxton	TQ 70	66	*	*	–	–	–	–	TR	*	M	—	—	—	—	—	—	–	–	–	–	–
392	Darenth (see also South Darenth)	TQ 561	713	*	–	–	–	–	–	TR	*	S	—	—	—	—	—	—	–	–	–	–	*
393	Dartford	TQ 54	74	*	–	–	–	–	–	TR	*	M	M:1321-2	—	P:1356 H:1256	—	—	l.C14	*	–	–	–	–
394	Deal	TR 37	52	*	*	–	–	–	–	—	*	M	—	—	—	—	—	—	–	–	–	–	–

395	Dean	TQ 99	49	*	–	–	–	–	–	—	–	–	—	—	—	—	—	—	–	–	–	–	–
396	Delce	TQ 74	66	*	–	–	–	–	–	—	–	–	—	—	—	—	—	—	–	–	–	–	–
397	Dengemarsh	TQ 05	18	*	–	–	–	–	–	—	–	–	—	—	—	—	—	—	–	–	–	–	–
398	Denton (nr.Barham)	?TR 21	47	*	–	–	–	–	–	DM	*	M	—	—	—	—	—	—	–	–	–	–	–
399	Denton (nr. Gravesend)	TQ 660	740	*	–	–	–	–	–	TR	–	–	—	—	—	—	—	—	–	–	–	–	*
400	Deptford (ie West Greenwich)	TQ 37	77	–	*	–	–	–	–	?TR	*	R	—	—	—	S: ?	—	—	–	–	–	–	–
401	Dernedale	TQ 08	47	*	–	–	–	–	–	—	–	–	—	—	—	—	—	—	–	–	–	–	–
402	Detling	TQ 79	58	–	*	–	–	–	–	DM	–	M	—	—	—	—	—	—	–	–	–	–	–
403	Ditton	TQ 71	57	*	*	–	–	–	–	TR	*	M	—	—	—	—	—	—	–	–	–	–	–
404	Doddington	TQ 93	57	–	*	–	–	–	–	DM	–	M	—	—	—	—	—	—	–	–	–	–	–
405	Dover	TR 31	41	*	–	–	–	–	–	DM	*	S	C.P.	1086	P:1131 H: *	E:1066 S:e.C12	S:1324	Saxon	*	–	–	–	–
406	Dowdes (in Luddesdown)	TQ 668	638	–	–	–	–	–	–	TR	–	–	—	—	—	—	—	—	–	–	–	–	*
407	Downe	TQ 43	61	–	*	–	–	–	–	—	–	M	—	—	—	—	—	—	–	–	–	–	–
408	Dymchurch	TR 10	29	–	*	–	–	–	–	DM	*	M	—	—	—	—	—	—	–	–	–	–	–
409	Each	TR 30	58	*	–	–	–	–	–	—	–	–	—	—	—	—	—	—	–	–	–	–	–
410	Easole	TR 26	52	*	–	–	–	–	–	—	–	–	—	—	—	—	—	—	–	–	–	–	–
411	East Barming	TQ 72	54	*	–	–	–	–	–	TR	*	M	—	—	—	—	—	—	–	–	–	–	–
412	Eastbridge	TR 074	322	*	*	–	–	–	–	DM	*	–	—	—	—	—	—	—	–	–	–	–	*
413	Eastchurch	TQ 98	71	–	*	–	–	–	–	DM	*	M	—	—	—	—	—	—	–	–	–	–	–
414	Eastenhanger	TR 123	372	–	–	–	–	–	–	—	–	–	—	—	—	—	—	—	–	–	–	–	*
415	East Farleigh	TQ 73	53	*	*	–	–	–	–	TR	?	M	—	—	—	—	—	—	–	–	–	–	–
416	East Greenwich	TQ 39	77	*	*	–	–	–	–	TR	*	R	—	—	F:1482	—	—	—	–	–	–	–	–
417	East Langdon	TR 32	46	–	–	–	–	–	–	WB	*	S	—	—	—	—	—	—	–	–	–	–	–
418	East Lenham	TQ 89	52	*	–	–	–	–	–	—	–	–	—	—	—	—	—	—	–	–	–	–	–

419	Eastling (see also North Eastling)	TQ 96	56	*	*	–	–	–	–	DM	*	M	M:1304 F:1304	—	—	—	—	—	–	–	–	–	–
420	East Malling	TQ 70	57	*	*	–	–	–	–	TR	*	M	—	—	—	—	—	—	–	–	–	–	–
421	East Peckham	TQ 66	48	*	*	–	–	–	–	TR	*	M	—	—	—	—	—	—	–	–	–	–	–
422	Eastry	TR 31	54	*	*	–	–	–	–	DM	–	M	M:1449-50 F:1449-50	—	—	—	—	—	–	–	–	–	–
423	East Sutton	TR 33	49	*	*	–	–	–	–	DM	?	M	—	—	—	—	—	—	–	–	–	–	–
424	Eastwell	TR 01	47	*	*	–	–	–	–	DM	*	M	—	—	—	—	—	—	–	–	–	–	–
425	East Wickham	TQ 47	77	–	–	–	–	–	–	TR	–	M	—	—	—	—	—	—	–	–	–	–	–
426	Ebony (see also Stone cum Ebony)	TQ 927	297	–	–	–	–	–	–	DM	–	–	—	—	—	—	—	—	–	–	–	–	*
427	Eccles	TQ 72	60	*	–	–	–	–	–	—	–	–	—	—	—	—	—	—	–	–	–	–	–
	Eddintone	U		*	–	–	–	–	–	—	–	–	—	—	—	—	—	—	–	–	–	–	–
428	Edenbridge	TQ 44	46	–	–	–	–	–	–	TR	–	M	M:1233	—	—	—	—	—	–	–	–	–	–
429	Egerton	TQ 90	47	–	–	–	–	–	–	DM	–	M	—	—	—	—	—	—	–	–	–	–	–
430	Elham	TR 17	43	*	*	–	–	–	–	DM	*	M	M:1252 F:1252	—	—	—	—	m.C14	*	–	–	–	–
431	Elmley	TQ 934	680	–	*	–	–	–	–	WB	*	–	—	—	—	—	—	—	–	–	–	–	*
432	Elmsted	TR 11	44	–	*	–	–	–	–	DM	*	M	M:1354 F:1354	—	—	—	—	—	–	–	–	–	–
433	Elmstone	TR 26	60	*	–	–	–	–	–	DM	*	M	—	—	—	—	—	—	–	–	–	–	–
434	Elmton	TR 27	61	*	–	–	–	–	–	—	–	–	—	—	—	—	—	—	–	–	–	–	–
435	Eltham	TQ 42	74	*	*	–	–	–	–	TR	*	–	M:1284 F:1284	—	—	—	—	—	–	–	–	–	–
436	Erith	TQ 51	77	–	*	–	–	–	–	TR	*	M	M:1315 F:1315	—	—	—	—	—	–	–	–	–	–
	Essella	U		*	–	–	–	–	–	—	–	–	—	—	—	—	—	—	–	–	–	–	–
	Estochingesberge	U		–	–	–	–	–	–	—	–	–	—	—	—	—	—	—	–	–	–	–	–
	Etretone	U		–	–	–	–	–	–	—	–	–	—	—	—	—	—	—	–	–	–	–	–

437	Evegate	TR 06	39	*	–	–	–	–	–	—	–	–	—	—	—	—	—	—	–	–	–	–	–
438	Eynsford	TQ 54	65	*	–	–	–	–	–	TR	*	M	—	—	—	S:C12	—	—	–	–	–	–	–
439	Eythorne	TR 28	49	–	–	–	–	–	–	DM	*	M	F:1449	—	—	—	—	—	–	–	–	–	–
440	Fairbourne	TQ 85	50	*	–	–	–	–	–	—	–	–	—	—	—	—	—	—	–	–	–	–	–
441	Fairfield	TQ 965	265	–	*	–	–	–	–	—	–	M	—	—	—	—	—	—	–	–	–	–	*
	Farleigh (see East Farleigh; West Farleigh)																						
442	Fanscombe	TR 08	48	*	–	–	–	–	–	—	–	–	—	—	—	—	—	—	–	–	–	–	–
443	Farnborough	TQ 44	64	–	–	–	–	–	–	TR	–	R	M:1290 F:1290	—	—	—	—	—	–	–	–	–	–
444	Farningham	TQ 54	66	*	–	–	–	–	–	TR	–	M	M:1270 F:1270	—	—	S: ?	—	—	–	–	–	–	–
445	Farthingloe	TR 29	40	*	–	–	–	–	–	—	–	–	—	—	—	—	—	—	–	–	–	–	–
446	Faversham	TR 01	61	*	*	–	–	–	–	WB DM	*	M	M:1086 F:1280-1	1042	A:c1147	—	—	?m.C13	*	–	–	–	–
447	Fawkham	TQ 585	655	*	–	–	–	–	–	TR	*	M	—	—	—	—	—	—	–	–	–	–	*
448	Finglesham	TR 33	53	*	–	–	–	–	–	—	–	–	—	—	—	—	—	—	–	–	–	–	–
449	Fleet	c TR 30	60	*	–	–	–	–	–	DM	–	–	—	—	—	—	—	—	–	–	–	–	–
450	Folkestone	TR 22	35	*	*	–	–	–	–	DM	*	M	M:1203-4 F:1389-90	—	— P:1095	E:?1095	—	?e.C12	*	–	–	–	–
451	Foots Cray	TQ 47	70	*	*	–	–	–	–	TR	*	M	—	—	—	—	—	—	–	–	–	–	–
452	Fordwich	TR 18	59	*	–	–	–	–	–	DM	*	M	M:?1086	—	—	—	—	Saxon	–	–	–	–	–
453	Frindsbury	TQ 74	69	*	*	–	–	–	–	TR	*	M	—	—	—	—	—	—	–	–	–	–	–
454	Frinstead	TQ 89	57	*	*	–	–	–	–	DM	*	M	—	—	—	—	—	—	–	–	–	–	–
455	Frittenden	TQ 81	41	–	–	–	–	–	–	WB	*	M	—	—	—	—	—	—	–	–	–	–	–
456	Gammons	TR 07	31	*	–	–	–	–	–	—	–	–	—	—	—	—	—	—	–	–	–	–	–
	Garde		U	?	–	–	–	–	–	—	*	–	—	—	—	—	—	—	–	–	–	–	–
457	Garrington (in Littlebourne)	c TR 20	56	*	–	–	–	–	–	DM	–	–	—	—	—	—	—	—	–	–	–	–	–

458	Giddinge	TR 23	47	*	–	–	–	–	–	—	–	–	—	—	—	—	—	—	–	–	–	–	–
459	Gillingham	TQ 77	67	*	*	–	–	–	–	TR	*	M	M:1336-7 F:1336-7	—	—	—	—	—	–	–	–	–	–
460	Godmersham	TR 06	50	*	*	–	–	–	–	DM	*	M	M:1336-7 F:1333-4	—	—	—	—	—	–	–	–	–	–
461	Goldstanton	?TR 29	60	–	–	–	–	–	–	—	*	–	—	—	—	—	—	—	–	–	–	–	–
462	Goodnestone (nr. Faversham)	TR 04	61	–	*	–	–	–	–	—	*	M	—	—	—	—	—	—	–	–	–	–	–
463	Goodnestone (nr. Wingham)	TR 25	54	–	*	–	–	–	–	—	–	–	—	—	—	—	—	—	–	–	–	–	–
464	Gore's End	TR 295	694	–	–	–	–	–	–	—	–	–	—	—	—	—	—	—	–	–	–	–	*
	Goslaches		U	*	–	–	–	–	–	—	–	–	—	—	—	—	—	—	–	–	–	–	–
465	Goudhurst	TQ 72	37	–	*	–	–	–	–	DM	*	M	M:1380 F:1380	—	—	—	—	m.C14	*	–	–	–	–
466	Grain	TQ 88	76	–	*	–	–	–	–	TR	*	M	—	—	—	—	—	—	–	–	–	–	–
467	Grange (in Gillingham)	TQ 79	68	–	–	–	–	–	–	TR	–	–	—	—	—	—	—	—	–	–	–	–	–
468	Graveney	TR 05	62	*	*	–	–	–	–	DM	*	M	—	—	—	—	—	—	–	–	–	–	–
469	Gravesend	TQ 64	74	*	*	–	–	–	–	TR	*	M	M:1268 F:1268	—	—	—	—	e.C15	*	–	–	–	–
470	Great Chart	TQ 98	42	*	*	–	–	–	–	DM	*	M	M:1447 F:1279	—	—	—	—	—	–	–	–	–	–
471	Great Mongeham	TR 34	51	–	*	–	–	–	–	DM	*	M	M:C13 F:C13	—	—	—	—	—	–	–	–	–	–
472	Greatness (in Sevenoaks)	TR 53	56	–	–	–	–	–	–	TR	–	–	—	—	—	—	—	—	–	–	–	–	–
	Greenwich (see East Greenwich; Deptford)																						
473	Groombridge	TQ 53	37	–	–	–	–	–	–	—	–	–	M:1286 F:1286	—	—	—	—	—	–	–	–	–	–
474	Guston	TR 32	44	*	–	–	–	–	–	DM	*	M	—	—	—	—	—	—	–	–	–	–	–

475	Hackington	TR 15	60	–	*	–	–	–	–	—	*	–	—	—	—	—	—	—	–	–	–	–	–
476	Hadlow	TQ 63	49	*	–	–	–	–	–	TR	*	M	—	—	—	—	—	—	–	–	–	–	–
477	Halling	TQ 70	64	*	*	–	–	–	–	TR	*	M	—	—	—	—	—	—	–	–	–	–	–
478	Halstead	TQ 48	61	–	*	–	–	–	–	TR	*	–	—	—	—	—	—	—	–	–	–	–	–
	Halstow (see High Halstow; Lower Halstow)																						
479	Ham	TR 325	547	*	–	–	–	–	–	DM	*	M	—	—	—	—	—	—	–	–	–	–	*
480	Hammil	TR 28	56	*	–	–	–	–	–	—	–	–	—	—	—	—	—	—	–	–	–	–	–
481	Hampton	TR 16	68	*	–	–	–	–	–	—	–	–	—	—	—	—	—	—	–	–	–	–	–
482	Harbitcn	TR 86	52	*	–	–	–	–	–	—	–	–	—	—	—	—	—	—	–	–	–	–	–
483	Harbledown	TR 13	58	–	*	–	–	–	–	—	*	–	—	—	H:1084	—	—	—	–	–	–	–	–
	Hardres (see Lower Hardres; Upper Hardres)																						
484	Harrietsham	TQ 86	52	*	*	–	–	–	–	—	*	M	—	—	—	—	—	—	–	–	–	–	–
485	Harthanger	TR 26	50	*	–	–	–	–	–	—	–	–	—	—	—	—	—	—	–	–	–	–	–
486	Hartley	TQ 61	66	*	*	–	–	–	–	TR	*	M	—	—	—	—	—	—	–	–	–	–	–
487	Hartlip	TQ 83	64	–	*	–	–	–	–	DM	*	M	—	—	—	—	—	—	–	–	–	–	–
488	Harty	TR 02	67	*	*	–	–	–	–	DM		M	—	—	—	—	—	—	–	–	–	–	–
489	Hastingleigh	TR 09	44	*	*	–	–	–	–	DM	*	M	—	—	—	—	—	—	–	–	–	–	–
	Hathwoldenne		U	–	*	–	–	–	–	—	–	–	—	—	—	—	—	—	–	–	–	–	–
490	Haven	? TQ 7	3	*	–	–	–	–	–	—	–	–	—	—	—	—	—	—	–	–	–	–	–
491	Hawkhurst	TQ 76	30	*	*	–	–	–	–	DM	*	M	M:1312 F:1312	—	—	—	—	—	–	–	–	–	–
492	Hawkinge	TR 21	39	–	–	–	–	–	–	DM	*	M	—	—	—	—	—	—	–	–	–	–	–
493	Hawley	TQ 54	71	*	–	–	–	–	–	TR	–	–	—	—	—	—	—	—	–	–	–	–	–
494	Hayes	TQ 40	66	–	–	–	–	–	–	—	*	M	—	—	—	—	—	—	–	–	–	–	–
495	Headcorn	TQ 83	44	–	*	–	–	–	–	DM	*	M	M:1251 F:1251	—	—	—	—	m.C14	–	–	–	–	–

496	Hemsted	TR 14	42	*	–	–	–	–	–	—	–	–	—	—	—	—	—	—	–	–	–	–	–
497	Henhurst	TQ 65	70	*	–	–	–	–	–	—	–	–	—	—	—	—	—	—	–	–	–	–	–
498	Herne	TR 18	65	–	*	–	–	–	–	DM	–	M	M:1351 F:1351	—	—	—	—	—	–	–	–	–	–
499		TR 06	60	–	*	–	–	–	–	DM	*	M	—	—	—	—	—	—	–	–	–	–	–
	Hertange (?see Harthanger)		U	–	–	–	–	–	–	—	–	–	—	—	—	—	—	—	–	–	–	–	–
500	Hever	TQ 47	44	–	*	–	–	–	–	TR	*	M	—	—	—	S:1271	—	—	–	–	–	–	–
501	Higham	TQ 71	71	*	*	–	–	–	–	TR	–	M	—	—	P:c1148	—	—	—	–	–	–	–	–
502	High Halden	TQ 89	37	–	–	–	–	–	–	DM	*	M	—	—	—	—	—	—	–	–	–	–	–
503	High Halstow	TQ 78	75	–	–	–	–	–	–	TR	?	M	—	—	—	—	—	—	–	–	–	–	–
504	Hilles (ie St Margarets, Darenth)	TQ 57	70	–	–	–	–	–	–	TR	–	M	—	—	—	—	—	—	–	–	–	–	–
505	Hinxhill	TR 04	42	–	–	–	–	–	–	DM	*	M	—	—	—	—	—	—	–	–	–	–	–
506	Hoath	TR 20	64	–	–	–	–	–	–	—	–	M	—	—	—	—	—	—	–	–	–	–	–
507	Hollingbourne	TQ 84	55	*	*	–	–	–	–	DM	*	M	M:1447 F:1447	—	—	—	—	—	–	–	–	–	–
508	Hoo All Saints	TQ 7	8	–	–	–	–	–	–	TR	–	–	—	—	—	—	—	—	–	–	–	–	–
509	Hoo St Werburgh (see also Allhallows Hoo)	TQ 78	71	*	*	–	–	–	–	TR	*	M	M:1189-90 F:1271	–	—	—	—	—	–	–	–	–	–
510	Hope All Saints	TR 049	258	–	*	–	–	–	–	DM	*	M	—	—	—	—	—	—	–	–	–	–	*
511	Horsmonden	TQ 70	40	–	*	–	–	–	–	TR	*	M	M: ?	—	—	—	—	—	–	–	–	–	–
512	Horton (in Chartham)	c TR 11	54	*	–	–	–	–	–	—	*	–	—	—	—	—	—	—	–	–	–	–	–
513	Horton Kirby	TQ 56	68	*	–	–	–	–	–	TR	*	M	—	—	—	—	—	—	–	–	–	–	–
514	Hothfield	TQ 96	44	–	*	–	–	–	–	DM	*	M	—	—	—	—	—	—	–	–	–	–	–
515	Hougham	c TR 27	41	*	–	–	–	–	–	DM	*	M	—	—	—	—	—	—	–	–	–	–	*
516	Howbury	TQ 52	77	*	–	–	–	–	–	—	–	–	—	—	—	—	—	—	–	–	–	–	–
	Hucham (see Hougham)			–	–	–	–	–	–	—	–	–	—	—	—	—	—	—	–	–	–	–	–

517	Hucking	TQ 84 58	–	–	–	–	–	–	—	–	M	—	—	—	—	—	—	–	–	–	–	–
518	Hunton	TQ 71 49	–	*	–	–	–	–	TR	*	M	M:1257 F:1257	—	—	—	—	—	–	–	–	–	–
519	Hurst (in Chilham)	TR 06 51	*	–	–	–	–	–	—	–	–	—	—	—	—	—	—	–	–	–	–	–
520	Hurst (ie Falconhurst)	TR 076 345	–	–	–	–	–	–	—	–	–	—	—	—	—	—	—	–	–	–	–	*
	Hyruuerthestun	U	–	–	–	–	–	–	DM	–	–	—	—	—	—	—	—	–	–	–	–	–
521	Hythe (see also West Hythe)	TR 16 34	?	–	–	–	–	–	DM	–	M	C.P. F:1261	—	H:1226	—	—	C11	*	–	–	–	–
522	Ickham	TR 22 58	*	*	–	–	–	–	DM	*	M	—	—	—	—	—	—	–	–	–	–	–
523	Idleigh	TQ 62 65	*	–	–	–	–	–	—	–	–	—	—	—	—	—	—	–	–	–	–	–
524	Ifield	TQ 65 70	–	–	–	–	–	–	TR	–	M	M:1330-1 F:1330-1	—	—	—	—	—	–	–	–	–	–
525	Ightham	TQ 59 56	–	*	–	–	–	–	TR	*	M	M:1315 M:1315	—	—	—	—	m.C14	–	–	–	–	–
	Isle of Grain (see Grain)																					
	Isle of Sheppey (see Sheppey)																					
526	Islingham (in Frindsbury)	TQ 747 718	–	–	–	–	–	–	TR	–	M	—	—	—	—	—	—	–	–	–	–	–
	Itham	U	–	–	–	–	–	–	—	*	–	—	—	—	—	—	—	–	–	–	–	–
527	Ivychurch	TR 02 27	–	*	–	–	–	–	DM	*	M	—	—	H:1229	—	—	—	–	–	–	–	–
528	Iwade	TQ 90 67	–	*	–	–	–	–	DM	–	M	—	—	—	—	—	—	–	–	–	–	–
	Jasnei	U	*	–	–	–	–	–	—	–	–	—	—	—	—	—	—	–	–	–	–	–
529	Kemsing	TQ 55 58	–	*	–	–	–	–	TR	*	M	M:e.C13 F:e.C13	—	—	—	—	—	–	–	–	–	–
530	Kenardington	TQ 974 323	–	*	–	–	–	–	DM	*	M	—	—	—	—	—	—	–	–	–	–	*
531	Kennington	TR 02 45	–	*	–	–	–	–	DM	*	M	—	—	—	—	—	—	–	–	–	–	–
532	Keston	TQ 41 64	*	–	–	–	–	–	—	*	M	—	—	—	—	—	—	–	–	–	–	–
533	Kidbrooke	TQ 41 76	–	*	–	–	–	–	TR	*	–	—	—	—	—	—	—	–	–	–	–	–

534	Kingsdown (nr. Faversham) (see also West Kingsdown)	TQ 92 58	–	–	–	–	–	–	—	–	S	F:1315	—	—	—	—	—	–	–	–	–	–
535	Kingsnorth	TR 00 39	–	*	–	–	–	–	DM	–	M	F:1449	—	—	—	—	—	–	–	–	–	–
536	Kingston	TR 19 51	–	*	–	–	–	–	DM	*	S	F:1315	—	—	—	—	—	–	–	–	–	–
	Kingswood	U	–	–	–	–	–	–	—	*	–	—	—	—	—	—	—	–	–	–	–	–
537	Knockholt	TQ 46 58	–	*	–	–	–	–	—	–	M	—	—	—	—	—	—	–	–	–	–	–
538	Knowlton	TR 283 535	–	*	–	–	–	–	DM	*	M	—	—	—	—	—	—	–	–	–	–	*
539	Lamberhurst	TQ 67 36	–	*	–	–	–	–	TR	*	M	M:1314 F:1314	—	—	S:1.C14	—	—	–	–	–	–	–
	Lamport (see Langport)																					
	Lanport	U	*	–	–	–	–	–	—	–	–	—	—	—	—	—	—	–	–	–	–	–
	Langdon (see East Langdon; West Langdon)																					
540	Langley	TQ 80 51	*	*	–	–	–	–	DM	*	–	—	—	—	—	—	—	–	–	–	–	–
541	Langport (nr. Romney)	cTR 05 22	*	–	–	–	–	–	—	–	–	—	—	—	—	—	—	–	–	–	–	*
542	Leaveland	TR 005 548	*	–	–	–	–	–	—	*	M	—	—	—	—	—	—	–	–	–	–	*
543	Lee	c TQ 41 75	*	*	–	–	–	–	TR	*	M	—	—	—	—	—	—	–	–	–	–	–
544	Leeds	TQ 82 53	*	*	–	–	–	–	DM	*	S	—	—	P:1119	E: C11 S: C12	—	—	–	–	–	–	–
545	Leigh	TQ 54 46	–	*	–	–	–	–	TR	*	M	—	—	—	—	—	—	–	–	–	–	–
546	Lenham (see also East Lenham)	TQ 89 52	*	*	–	–	–	–	DM	*	M	M:1313-4 F:1313-4	—	H: ?	—	—	m.C14	*	–	–	–	–
547	Lesnes	TQ 49 78	*	*	–	–	–	–	—	–	–	M:1256 F:1256	—	A:1178	—	—	—	–	–	–	–	–
	Leueberge	U	*	–	–	–	–	–	—	–	–	—	—	—	—	—	—	–	–	–	–	–
548	Lewisham	TQ 38 75	*	*	–	–	–	–	TR	*	M	M:1086	—	P:1044	—	—	—	–	–	–	–	–
549	Leybourne	TQ 68 58	*	*	–	–	–	–	TR	*	M	—	—	—	S: C13	—	—	–	–	–	–	–
550	Leysdown	TR 024 704	–	*	–	–	–	–	DM	*	–	—	—	—	—	—	—	–	–	–	–	*
551	Lidsing	TQ 78 62	–	–	–	–	–	–	TR	–	–	—	—	—	—	—	—	–	–	–	–	–

552	Lillechurch (in Higham)	TQ 72	73	–	–	–	–	–	–	TR	–	–	F:1227	—	—	—	—	—	–	–	–	–	–
	Linsted (see Lynsted)																						
553	Linton	TQ 75	50	–	*	–	–	–	–	TR	–	M	—	—	—	—	—	—	–	–	–	–	–
554	Littlebourne	TR 20	57	*	*	–	–	–	–	WB	*	M	—	—	—	—	—	—	–	–	–	–	–
555	Little Chart	TQ 94	45	*	–	–	–	–	–	—	*	M	—	—	—	—	—	—	–	–	–	–	–
556	Little Mongeham	TR 333	509	*	–	–	–	–	–	WB	*	–	—	—	—	—	—	—	–	–	–	–	*
557	Longfield	TQ 60	69	*	–	–	–	–	–	—	–	M	—	—	—	—	—	—	–	–	–	–	–
558	Longport (in Canterbury)	TR 15	58	*	–	–	–	–	–	—	–	–	—	—	—	—	—	—	–	–	–	–	–
559	Loose	TQ 75	52	–	–	–	–	–	–	—	–	M	—	—	—	—	—	—	–	–	–	–	–
560	Lower Halstow	TQ 85	67	–	*	–	–	–	–	DM	?	S	F:1235	—	—	—	—	—	–	–	–	–	–
561	Lower Hardres	TR 15	52	?	*	–	–	–	–	?DM	?	–	—	—	—	—	—	—	–	–	–	–	–
562	Luddenham	TR 99	63	*	*	–	–	–	–	DM	*	M	—	—	—	—	—	—	–	–	–	–	–
563	Luddesdown	TQ 67	66	*	*	–	–	–	–	TR	*	M	—	—	—	—	—	—	–	–	–	–	–
564	Lullingstone	TQ 530	650	*	–	–	–	–	–	TR	*	S	—	—	H:?1508	S: ?	—	—	–	–	–	–	*
565	Lydd	TR 04	20	–	–	–	–	–	–	DM	*	S	C.P. F:1494	— 1154	—	—	—	C11	*	–	–	–	–
566	Lydden	TR 26	45	–	*	–	–	–	–	DM	*	M	—	—	—	—	—	—	–	–	–	–	–
567	Lyminge	TR 16	40	*	*	–	–	–	–	DM	*	S	—	—	—	—	—	—	–	–	–	–	–
	Lymingsburne		U	–	*	–	–	–	–	—	*	–	—	—	—	—	—	—	–	–	–	–	–
568	Lympne	TR 11	35	*	*	–	–	–	–	DM	*	M	—	—	—	—	—	—	–	–	–	–	–
569	Lynsted	TQ 94	60	–	*	–	–	–	–	—	*	M	—	—	—	—	—	—	–	–	–	–	–
570	Macknade	TR 02	60	*	–	–	–	–	–	—	–	–	—	—	—	—	—	—	–	–	–	–	–
571	Maidstone	TQ 76	55	*	*	–	–	–	–	DM	*	M	M:1260-1 F:1260-1	1474	H:1244	?	—	m.C15?	*	–	–	–	–
	Malling (see East Malling; West Malling)																						

572	Maplescombe	TQ 56 64	*	–	–	–	–	–	TR	*	–	—	—	—	—	—	—	–	–	–	–	–
573	Marden	TQ 74 44	–	*	–	–	–	–	DM	*	M	M:1338-9 F:1338-9	—	—	—	—	m.C14	–	–	–	–	–
574	Margate	TR 35 70	–	–	–	–	–	–	WB	–	M	—	—	—	—	—	—	–	–	–	–	–
575	Marley	TQ 88 54	*	–	–	–	–	–	—	–	–	—	—	—	—	—	—	–	–	–	–	–
576	Marshborough	TR 30 57	*	–	–	–	–	–	—	–	–	—	—	—	—	—	—	–	–	–	–	–
577	Mederclive	TR 27 39	*	–	–	–	–	–	—	–	–	—	—	—	—	—	—	–	–	–	–	–
578	Meopham	TQ 64 66	*	*	–	–	–	–	TR	*	M	M:1447 F:1447	—	H:1396	—	—	—	–	–	–	–	–
	Merclesham	U	*	–	–	–	–	–	—	–	–	—	—	—	—	—	—	–	–	–	–	–
579	Mereworth	TQ 660 537	*	*	–	–	–	–	TR	*	M	F:1289-90	—	—	?S:1332	—	—	–	–	–	–	*
580	Mersham	TR 05 39	*	–	–	–	–	–	DM	*	M	—	—	—	—	—	—	–	–	–	–	–
581	Merston	TQ 695 724	*	*	–	–	–	–	TR	*	M	—	—	—	—	—	—	–	–	–	–	*
582	Midley	TR 031 232	*	–	–	–	–	–	DM	*	–	—	—	—	—	—	—	–	–	–	–	*
583	Milsted	TQ 90 58	–	*	–	–	–	–	DM	*	M	—	—	—	—	—	—	–	–	–	–	–
584	Milton (nr. Canterbury)	TR 12 55	–	–	–	–	–	–	—	?	–	—	—	—	—	—	—	–	–	–	–	–
585	Milton (nr. Gravesend)	TQ 65 74	*	*	–	–	–	–	TR	*	M	—	—	H:1155	—	—	—	–	–	–	–	–
586	Milton Regis	TQ 90 64	*	*	–	–	–	–	DM	*	S	M:1319-20 F:1319-20	—	—	—	—	1.C13	*	–	–	–	–
587	Minster in Sheppey	TQ 95 73	–	*	–	–	–	–	DM	*	S	—	—	P:-1087	—	—	—	–	–	–	–	–
588	Minster in Thanet	TR 30 64	*	*	–	–	–	–	WB	*	M	M:c1104-5 F:1313	—	—	—	—	m.C14	–	–	–	–	–
589	Molash	TR 02 51	–	–	–	–	–	–	—	–	M	—	—	—	—	—	—	–	–	–	–	–
	Mongeham (see Great Mongeham; Little Mongeham)																					
590	Monks Horton	TR 125 405	*	*	–	–	–	–	DM	*	M	—	—	P:1142	—	—	—	–	–	–	–	*
591	Monkton	TQ 745 555	*	*	–	–	–	–	—	*	M	M:1447 F:1447	—	—	—	—	—	–	–	–	–	*

592	Mote (in Maidstone)		TQ 76	55	–	–	–	–	–	–	—	–	–	M:1266 F:1266	—	—	—	—	—	–	–	–	–	–
593	Mottenden (in Headcorn)		TQ 83	44	–	–	–	–	–	–	—	–	–	F:1253-4	—	F:c1224	—	—	—	–	–	–	–	–
594	Murston		TQ 918	639	–	*	–	–	–	–	WB	*	–	—	—	H:1225	—	—	—	–	–	–	–	–
595	Nackington		TR 15	54	*	*	–	–	–	–	DM	*	M	—	—	—	—	—	—	–	–	–	–	–
596	Nashenden	c	TQ 73	66	*	–	–	–	–	–	TR	–	–	—	—	—	—	—	—	–	–	–	–	–
597	Nettlestead		TQ 68	52	*	–	–	–	–	–	TR	*	M	—	—	—	—	—	—	–	–	–	–	–
598	Newchurch		TR 05	31	–	*	–	–	–	–	DM	*	M	—	—	—	—	—	—	–	–	–	–	–
599	Newenden		TQ 83	27	*	*	–	–	–	–	DM	*	M	M:1086 F:1385	1227	—	E: C13	—	—	–	–	–	–	–
600	Newington (nr. Folkestone)		TR 18	37	*	–	–	–	–	–	?DM	*	M	—	—	—	—	—	—	–	–	–	–	–
601	Newington (nr. Milton Regis)		TQ 86	65	*	*	–	–	–	–	DM	*	M	—	—	—	—	—	—	–	–	–	–	–
602	Newnham		TQ 95	57	–	*	–	–	–	–	—	–	M	M:1303 F:1303	—	—	E: ?	—	—	–	–	–	–	–
603	New Romney		TR 06	24	*	–	–	–	–	–	DM	*	M	C.P.	1086	F:c1241 H:1180	—	—	Saxon	*	–	–	–	–
604	New Shelve		TQ 91	51	*	–	–	–	–	–	—	–	–	—	—	—	—	—	—	–	–	–	–	–
605	Nonington		TR 25	52	–	*	–	–	–	–	DM	–	M	—	—	—	—	—	—	–	–	–	–	–
	Northburg		U		*	–	–	–	–	–	—	–	–	—	—	—	—	—	—	–	–	–	–	–
606	Northbourne		TR 33	52	*	*	–	–	–	–	DM	*	M	—	—	—	—	—	—	–	–	–	–	–
607	North Cray		TQ 48	72	*	–	–	–	–	–	TR	*	–	—	—	—	—	—	—	–	–	–	–	–
608	North Eastling		TQ 96	57	*	–	–	–	–	–	—	–	–	—	—	—	—	—	—	–	–	–	–	–
609	Northfleet		TQ 62	74	*	*	–	–	–	–	TR	*	S	M:1200-1 F:1200-1	—	—	—	—	m.C12	*	–	–	–	–
610	Northgate	c	TR 14	58	*	–	–	–	–	–	—	*	–	—	—	—	—	—	—	–	–	–	–	–
611	Northwood		TR 37	67	*	–	–	–	–	–	—	–	–	—	—	—	—	—	—	–	–	–	–	–
612	Norton		TQ 967	611	*	–	–	–	–	–	DM	*	M	—	—	—	—	—	—	–	–	–	–	–

613	Nurstead	TQ 64 67	*	*	–	–	–	–	TR	*	M	—	—	—	—	—	—	–	–	–	–	–
614	Oakleigh	TQ 72 74	*	–	–	–	–	–	—	–	–	—	—	—	—	—	—	–	–	–	–	–
615	Oare	TR 00 63	*	–	–	–	–	–	DM	*	M	—	—	—	—	—	—	–	–	–	–	–
616	Offham	TQ 65 57	*	*	–	–	–	–	TR	*	M	—	—	—	—	—	—	–	–	–	–	–
617	Old Romney	TR 03 25	–	–	–	–	–	–	DM	*	M	—	—	—	—	—	—	–	–	–	–	*
618	Old Shelve	TQ 92 51	*	–	–	–	–	–	—	–	–	—	—	—	—	—	—	–	–	–	–	–
619	Orgarswick	TR 084 307	–	–	–	–	–	–	DM	–	–	—	—	—	—	—	—	–	–	–	–	*
620	Orlestone	TR 00 34	*	*	–	–	–	–	DM	*	M	M:1267 F:1267	—	—	—	—	—	–	–	–	–	–
621	Orpington	TQ 46 65	*	*	–	–	–	–	TR	*	S	M:1205-6	—	—	—	—	1.C12	*	–	–	–	–
	Oslachintone	U	*	–	–	–	–	–	—	–	–	—	—	—	—	—	—	–	–	–	–	–
622	Ospringe	TR 00 60	*	*	–	–	–	–	DM	*	M	M:1227 F:1227	—	H:1234	—	—	—	–	–	–	–	–
623	Otford	TQ 52 59	*	*	–	–	–	–	TR	–	M	M: ? F: ?	—	H:1228	—	—	—	–	–	–	–	–
624	Otham	TQ 79 53	*	*	–	–	–	–	—	*	M	—	—	—	—	—	—	–	–	–	–	–
625	Otterden	TQ 94 54	*	–	–	–	–	–	DM	*	–	—	—	—	—	—	—	–	–	–	–	–
	Otteringdene (?see Otterden)	U	–	*	–	–	–	–	—	–	–	—	—	—	—	—	—	–	–	–	–	–
626	Otterpool	TR 10 36	*	–	–	–	–	–	—	–	–	—	—	—	—	—	—	–	–	–	–	–
627	Oxney	TR 354 469	–	–	–	–	–	–	—	*	M	—	—	—	—	—	—	–	–	–	–	*
628	Paddock (in Milton)	TQ 65 74	–	–	–	–	–	–	—	–	–	M:1253 F:1253	—	—	—	—	—	–	–	–	–	–
629	Paddlesworth (nr. Dover)	TR 19 39	–	?	–	–	–	–	DM	–	M	—	—	—	—	—	—	–	–	–	–	–
630	Paddlesworth (in Snodland)	TQ 68 62	–	*	–	–	–	–	TR	*	S	—	—	—	—	—	—	–	–	–	–	–
631	Palstre	TQ 88 28	*	–	–	–	–	–	—	–	–	—	—	—	—	—	—	–	–	–	–	–
632	Patrixbourne	TR 18 55	?	*	–	–	–	–	DM	*	M	—	—	P:c1200	—	—	—	–	–	–	–	–

	Peckham (see East Peckham; West Peckham)																							
633	Pembury	TQ	62	42	–	*	–	–	–	–	TR	*	M	—	—	—	—	—	—	–	–	–	–	–
634	Penenden	TQ	76	57	*	–	–	–	–	–	—	–	–	—	—	—	—	—	—	–	–	–	–	–
635	Penshurst	TQ	52	43	–	*	–	–	–	–	TR	*	M	—	—	—	—	—	—	–	–	–	–	–
636	Perry (in Faversham)	TR	00	60	*	–	–	–	–	–	—	–	–	—	—	—	—	—	—	–	–	–	–	–
637	Perry (in Selling)	TR	03	55	*	–	–	–	–	–	—	–	–	—	—	—	—	—	—	–	–	–	–	–
	Pesinges (see Pising)																							
638	Petham	TR	12	51	*	*	–	–	–	–	DM	*	M	—	—	—	—	—	—	–	–	–	–	–
639	Petrisfield (in Maidstone)	TQ	76	55	–	–	–	–	–	–	—	–	–	M:1261	—	—	—	—	—	–	–	–	–	–
640	Pett (in Charing)	cTQ	96	48	–	–	–	–	–	–	DM	–	–	—	—	—	—	—	—	–	–	–	–	–
641	Pimp's Court	TQ	75	52	*	–	–	–	–	–	—	–	–	—	—	—	—	—	—	–	–	–	–	–
642	Pinden	TQ	59	69	*	–	–	–	–	–	—	–	–	—	—	—	—	—	—	–	–	–	–	–
643	Pineham	TR	31	46	*	–	–	–	–	–	—	–	–	—	—	—	—	—	—	–	–	–	–	–
644	Pising	c TR	32	46	*	–	–	–	–	–	—	*	–	—	—	—	—	—	—	–	–	–	–	–
645	Pivington	TQ	919	465	*	*	–	–	–	–	DM	–	–	—	—	—	—	—	—	–	–	–	–	*
646	Pluckley	TQ	92	45	*	–	–	–	–	–	DM	*	M	—	—	—	—	—	—	–	–	–	–	–
647	Plumstead	TQ	44	78	*	*	–	–	–	–	TR	*	M	M:1270 F:1270	—	—	—	—	—	–	–	–	–	–
648	Ponshall	c TR	28	46	*	–	–	–	–	–	—	*	–	—	—	—	—	—	—	–	–	–	–	–
649	Postling	TR	14	39	*	*	–	–	–	–	DM	*	M	—	—	—	—	—	—	–	–	–	–	–
650	Poulton	TR	273	413	*	–	–	–	–	–	DM	–	–	—	—	—	—	—	—	–	–	–	–	*
651	Preston (in Faversham)	TR	02	60	*	*	–	–	–	–	DM	*	M	—	—	—	—	—	—	–	–	–	–	–
652	Preston (nr. Fordwich)	TR	25	60	*	?	–	–	–	–	WB	*	M	M:1307 F:1307	—	—	—	—	—	–	–	–	–	–

	Promholle	U	–	*	–	–	–	–	—	*	–	—	—	—	—	—	—	–	–	–	–	–
653	Queenborough	TQ 91 72	–	–	–	–	–	–	—	–	–	M:1366 F:1366	1368	—	S: 1361	—	1.C14	–	–	–	–	–
654	Rainham	TQ 81 65	–	*	–	–	–	–	DM	*	M	—	—	—	—	—	—	–	–	–	–	–
655	Ramsgate St Lawrence	TR 38 65	–	–	–	–	–	–	WB	*	M	—	—	—	—	—	—	–	–	–	–	–
656	Ratling (in Nonington)	TR 24 53	–	–	–	–	–	–	DM	–	–	—	—	—	—	—	—	–	–	–	–	–
657	Rayton (in Lenham)	TQ 92 49	–	–	–	–	–	–	WB	–	–	—	—	—	—	—	—	–	–	–	–	–
658	Reculver	TR 228 694	*	*	–	–	–	–	—	*	S	M:1314 F:1314	—	—	—	—	—	–	–	–	–	*
659	Ridley	TQ 61 63	*	–	–	–	–	–	TR	*	M	—	—	—	—	—	—	–	–	–	–	–
	Ringesdowne	U	–	*	–	–	–	–	—	–	–	—	—	—	—	—	—	–	–	–	–	–
660	Ringlestone	TQ 87 56	*	–	–	–	–	–	—	–	–	—	—	—	—	—	—	–	–	–	–	–
661	Ringleton	TR 29 57	*	–	–	–	–	–	—	–	–	—	—	—	—	—	—	–	–	–	–	–
662	Ringwould	TR 36 48	–	*	–	–	–	–	—	*	M	M:1315 F:1315	—	—	—	—	—	–	–	–	–	–
663	Ripe	TR 03 19	*	–	–	–	–	–	—	–	–	—	—	—	—	—	—	–	–	–	–	–
664	Ripple	TR 35 50	–	–	–	–	–	–	WB	*	M	—	—	—	—	—	—	–	–	–	–	–
665	Ripton	TQ 99 44	*	–	–	–	–	–	—	–	–	—	—	—	—	—	—	–	–	–	–	–
666	River	TR 29 43	–	–	–	–	–	–	DM	–	–	—	—	—	—	—	—	–	–	–	–	–
667	Rochester	TQ 74 68	*	*	–	–	–	–	TR	*	S	M:e.C12 F:e.C12	604	P:1080 E:1108	E:1087 S:c1126	—	S:Roman	*	–	–	–	–
668	Rodmersham	TQ 92 61	–	*	–	–	–	–	DM	*	M	—	—	—	—	—	—	–	–	–	–	–
669	Rolvenden	TQ 84 31	–	*	–	–	–	–	DM	*	M	—	—	—	—	—	—	–	–	–	–	–
670	Romney St Lawrence (see also Old Romney; New Romney)	TR 040 255	–	–	–	–	–	–	—	–	–	—	—	—	—	—	—	–	–	–	–	*
671	Rooting	TQ 94 45	*	–	–	–	–	–	—	–	–	—	—	—	—	—	—	–	–	–	–	–
672	Ruckinge	TR 02 33	*	*	–	–	–	–	DM	*	M	F:1279	—	—	—	—	—	–	–	–	–	–
673	Ruxley	TQ 486 705	*	*	–	–	–	–	TR	*	M	—	—	—	—	—	—	–	–	–	–	*

674	Ryarsh	TQ 67	59	*	*	–	–	–	–	TR	*	M	—	—	—	—	—	—	–	–	–	–	–
675	St Dunstan (Canterbury)	TR 14	58	–	*	–	–	–	–	—	*	–	—	—	—	—	—	—	–	–	–	–	–
	St Lawrence (see Ramsgate)																						
676	St Leonards (West Malling)	TQ 67	56	–	–	–	–	–	–	TR	–	–	—	—	—	—	—	—	–	–	–	–	–
677	St Margarets Cliffe	TR 35	44	*	–	–	–	–	–	DM	*	S	—	—	—	—	—	—	–	–	–	–	–
678	St Margarets (in Rochester)	TQ 73	68	–	*	–	–	–	–	TR	*	–	—	—	—	—	—	—	–	–	–	–	–
	(see also Hilles)																						
679	St Martins	TR 15	57	*	*	–	–	–	–	—	*	–	—	—	—	—	—	—	–	–	–	–	–
680	St Mary Cray	TQ 46	67	*	*	–	–	–	–	—	–	M	M:1278-9	—	—	—	—	—	*	–	–	–	–
681	St Mary in the Marsh	TR 06	27	–	*	–	–	–	–	?DM	?	M	—	—	—	—	—	—	–	–	–	–	–
682	St Mary Hoo	TQ 80	76	–	*	–	–	–	–	?TR	*	M	—	—	—	—	—	—	–	–	–	–	–
683	St Nicholas at Wade	TR 26	66	–	*	–	–	–	–	—	–	M	M:1336-7 F:1336-7	—	—	—	—	—	–	–	–	–	–
684	St Pauls Cray	TQ 46	69	*	–	–	–	–	–	TR	*	M	—	—	—	—	—	—	–	–	–	–	–
	St Peter (see Broadstairs)																						
685	Salmestone	TR 37	70	–	–	–	–	–	–	—	–	–	F:1224-5	—	—	—	—	—	–	–	–	–	–
686	Saltwood	TR 15	35	*	*	–	–	–	–	DM	*	M	—	—	—	E:m.C12 S: C13	—	—	–	–	–	–	–
687	Sandhurst	TQ 79	28	–	*	–	–	–	–	DM	*	M	—	—	—	—	—	—	–	–	–	–	–
688	Sandling	TQ 75	58	–	–	–	–	–	–	—	–	–	M: ?	—	—	—	—	—	–	–	–	–	–
689	Sandlings	TQ 46	67	*	–	–	–	–	–	—	–	–	—	—	—	—	—	—	–	–	–	–	–
690	Sandwich	TR 33	58	*	–	–	–	–	–	WB DM	*	M	C.P.	1086	F:c1268 H:1227	?	E:-1274	Saxon	*	–	–	–	–
691	Sarre	TR 25	65	–	–	–	–	–	–	DM	*	–	M:1225-6	—	—	—	—	—	–	–	–	–	–
	Scortebroc	U		*	–	–	–	–	–	—	–	–	—	—	—	—	—	—	–	–	–	–	–
692	Seal	TQ 55	56	*	*	–	–	–	–	TR	*	M	M:1233 F:1233	—	—	—	—	—	–	–	–	–	–

693	Seasalter	TR 09	65	*	*	–	–	–	–	DM	*	M	—	1086	—	—	—	—	–	–	–	–	–
	Selesburne (see Shelborough)																							
694	Sellindge	TR 09	38	*	*	–	–	–	–	DM	–	M	—	—	—	—	—	—	–	–	–	–	–
695	Selling	TR 04	56	*	*	–	–	–	–	DM	*	M	—	—	—	—	—	—	–	–	–	–	–
696	Sentling	c TQ 45	67	–	–	–	–	–	–	—	–	–	M:1280-1 F:1280-1	—	—	—	—	—	–	–	–	–	–
697	Sevenoaks	TQ 52	55	–	*	–	–	–	–	TR	*	M	M:1313 F:1491	—	H:1341	—	—	m.C15?	*	–	–	–	–
698	Sevington	TR 03	40	*	–	–	–	–	–	DM	*	M	—	—	—	—	—	—	–	–	–	–	–
699	Shadoxhurst	TQ 97	37	–	–	–	–	–	–	—	*	M	—	—	—	—	—	—	–	–	–	–	–
700	Shalmsford	TR 09	54	*	–	–	–	–	–	—	–	–	—	—	—	—	—	—	–	–	–	–	–
701	Sheerness	TQ 91	75	–	–	–	–	–	–	—	–	–	—	—	—	—	—	m.C14	–	–	–	–	–
702	Shelborough	TQ 87	52	*	–	–	–	–	–	—	–	–	—	—	—	—	—	—	–	–	–	–	–
703	Sheldwich	TR 01	56	–	–	–	–	–	–	—	*	M	—	—	—	—	—	—	–	–	–	–	–
704	Shelving	TR 29	55	*	–	–	–	–	–	—	–	–	—	—	—	—	—	—	–	–	–	–	–
705	Sheperdswell	TR 25	48	–	–	–	–	–	–	WB	*	–	—	—	—	—	—	—	–	–	–	–	–
706	Sheppey	TQ 97	70	*	–	–	–	–	–	—	–	–	—	—	—	—	—	—	–	–	–	–	–
707	Shillingham	TR 05	55	*	–	–	–	–	–	—	–	–	—	—	—	—	—	—	–	–	–	–	–
708	Shingleton (in Nonington)	TR 28	52	–	–	–	–	–	–	?DM	–	–	—	—	—	—	—	—	–	–	–	–	–
709	Shipbourne	TQ 59	52	–	*	–	–	–	–	TR	–	M	M:1285 F:1285	—	—	—	—	—	–	–	–	–	–
710	Sholden	TR 35	52	–	–	–	–	–	–	WB	–	M	M:1251 F:1251	—	—	—	—	—	–	–	–	–	–
711	Shoreham	TQ 51	61	–	*	–	–	–	–	TR	*	M	—	—	—	—	—	—	–	–	–	–	–
712	Shorne	TQ 69	71	–	*	–	–	–	–	TR	*	S	M:1271 F:1271	—	—	—	—	—	–	–	–	–	–
713	Shuart	TR 270	678	–	–	–	–	–	–	—	–	–	—	—	—	—	—	—	–	–	–	–	*
	Sibertswould (see Sheperdswell)																						

	Siborne	U	*	–	–	–	–	–	—	–	–	—	—	—	—	—	—	–	–	–	–	–
714	Siffleton	TQ 71 59	*	–	–	–	–	–	—	–	–	—	—	—	—	—	—	–	–	–	–	–
715	Sittingbourne	TQ 90 63	–	*	–	–	–	–	WB	*	M	—	—	F:c1255 H:1216	—	—	—	*	–	–	–	–
716	Smallhythe	TQ 89 30	–	–	–	–	–	–	—	–	R	—	—	—	—	—	—	–	–	–	–	–
717	Smarden	TQ 88 42	–	–	–	–	–	–	DM	*	M	M:1332 F:1332	—	—	—	—	m.C14	*	–	–	–	–
718	Smeeth	TR 07 39	–	*	–	–	–	–	—	–	M	M:1337	—	—	—	—	—	–	–	–	–	–
719	Snargate	TQ 99 28	–	*	–	–	–	–	—	*	M	—	—	—	—	—	—	–	–	–	–	–
720	Snave	TR 014 300	–	*	–	–	–	–	WB	*	M	—	—	—	—	—	—	–	–	–	–	*
721	Snodland	TQ 70 61	*	*	–	–	–	–	TR	*	M	—	—	—	—	—	—	–	–	–	–	–
722	Soles	TR 25 50	*	–	–	–	–	–	—	–	–	—	—	—	—	—	—	–	–	–	–	–
723	Solton	TR 34 44	*	–	–	–	–	–	—	–	–	—	—	—	—	—	—	–	–	–	–	–
	Soninges	U	*	–	–	–	–	–	—	–	–	—	—	—	—	—	—	–	–	–	–	–
724	South Ashford	TR 00 42	*	–	–	–	–	–	—	–	–	—	—	—	—	—	—	–	–	–	–	–
725	South Darenth	TQ 56 69	–	–	–	–	–	–	TR	–	–	—	—	—	—	—	—	–	–	–	–	–
726	Southfleet	TQ 61 71	*	*	–	–	–	–	TR	*	M	—	—	—	—	—	—	–	–	–	–	–
727	Speldhurst	TQ 55 41	–	*	–	–	–	–	TR	*	M	—	—	—	—	—	—	–	–	–	–	–
728	Stalisfield	TQ 95 52	*	*	–	–	–	–	—	*	M	—	—	—	—	—	—	–	–	–	–	–
729	Stanford	TR 12 38	–	–	–	–	–	–	DM	–	R	—	—	—	—	—	—	–	–	–	–	–
	Stanestede (see Stansted)																					
730	Stansted	TQ 60 62	*	–	–	–	–	–	TR	–	M	F:1315-6	—	—	—	—	—	–	–	–	–	–
731	Staple	TR 23 56	–	–	–	–	–	–	—	–	M	—	—	—	—	—	—	–	–	–	–	–
732	Staplehurst	TQ 78 43	–	–	–	–	–	–	—	*	M	—	—	—	E: ?	—	—	–	–	–	–	–
733	Statenborough	TR 31 56	*	–	–	–	–	–	—	–	–	—	—	—	—	—	—	–	–	–	–	–
734	Stelling	TR 14 41	*	–	–	–	–	–	DM	–	M	—	—	—	—	—	—	–	–	–	–	–
735	Stockbury	TQ 84 61	*	*	–	–	–	–	DM	*	M	—	—	—	E: ?	—	—	–	–	–	–	–
736	Stocking	TQ 74 51	*	–	–	–	–	–	—	–	–	—	—	—	—	—	—	–	–	–	–	–

737	Stodmarsh	TR 21	60	*	–	–	–	–	–	WB	–	M	—	—	—	—	—	—	–	–	–	–	–
738	Stoke	TQ 82	75	*	*	–	–	–	–	TR	*	M	—	—	—	—	—	—	–	–	–	–	–
739	Stonar	TR 335	586	–	–	–	–	–	–	WB	*	–	M:1111-2 F:1193-4	—	—	—	—	—	–	–	–	–	*
740	Stone (nr.Dartford)	TQ 57	74	*	*	–	–	–	–	TR	*	M	—	—	—	S:C15	—	—	–	–	–	–	–
741	Stone (nr. Faversham)	TQ 992	613	–	*	–	–	–	–	DM	–	S	—	—	—	—	—	—	–	–	–	–	*
742	Stone cum Ebony (see also Ebony)	TQ 93	27	–	*	–	–	–	–	WB	*	M	—	—	—	—	—	—	–	–	–	–	–
742	Stourmouth	TR 25	62	–	–	–	–	–	–	DM	*	S	—	—	—	—	—	—	–	–	–	–	–
744	Stowting	TR 12	41	*	*	–	–	–	–	DM	*	M	M:e.C13 F:e.C13	—	—	E: ?	—	—	–	–	–	–	–
745	Street	TR 30	58	–	–	–	–	–	–	—	–	–	M:1257 F:1257	—	—	—	—	—	–	–	–	–	–
746	Strood	TQ 73	69	–	*	–	–	–	–	TR	–	M	F: ?	—	H:1253	—	—	—	–	–	–	–	–
747	Stuppington	TQ 96	59	*	–	–	–	–	–	—	–	–	—	—	—	—	—	—	–	–	–	–	–
748	Sturry	TR 17	60	*	*	–	–	–	–	WB	*	M	—	—	—	—	—	—	–	–	–	–	–
749	Sundridge	TQ 48	55	*	*	–	–	–	–	TR	*	M	—	—	—	—	—	—	–	–	–	–	–
750	Sutton (nr.Deal)	TR 33	49	–	–	–	–	–	–	WB	–	M	F: ?	—	—	—	—	—	–	–	–	–	–
751	Sutton at Hone	TQ 552	704	–	*	–	–	–	–	TR	*	M	—	—	—	—	—	—	–	–	–	–	*
	Sutton St John (see Sutton at Hone)																						
752	Sutton Valence	TQ 81	49	*	*	–	–	–	–	DM	–	R	F:1222	—	—	S:C12	—	—	–	–	–	–	–
753	Swalecliffe	TR 13	67	*	–	–	–	–	–	WB	*	–	—	—	—	—	—	—	–	–	–	–	–
754	Swanscombe	TQ 60	74	*	*	–	–	–	–	TR	*	S	F:1449	—	—	E: ?	—	—	–	–	–	–	–
755	Swanton (in Bilsington)	TR 02	36	*	–	–	–	–	–	—	–	–	—	—	—	—	—	—	–	–	–	–	–
756	Swanton (in Lydden)	TR 24	45	*	–	–	–	–	–	—	–	–	—	—	—	—	—	—	–	–	–	–	–
757	Swarling	c TR 12	53	?	–	–	–	–	–	DM	–	–	—	—	—	—	—	—	–	–	–	–	–

758	Swaynstree (in Sittingbourne)	TQ 90	63	–	–	–	–	–	–	—	–	–	F: ?	—	—	—	—	—	–	–	–	–	–
759	Swetton	TR 18	35	*	–	–	–	–	–	—	–	–	—	—	—	—	—	—	–	–	–	–	–
760	Swingfield	TR 23	43	–	*	–	–	–	–	DM	–	M	—	—	H:-1180	—	—	—	–	–	–	–	–
761	Temple Ewell	TR 28	44	*	*	–	–	–	–	DM	–	M	—	—	H:-1185	—	—	—	–	–	–	–	–
762	Tenterden	TQ 88	33	–	*	–	–	–	–	WB	*	M	M:1296	1449	—	—	—	m.C15?	*	–	–	–	–
763	Teston	TQ 70	53	*	–	–	–	–	–	TR	–	R	—	—	—	—	—	—	–	–	–	–	–
764	Teynham	TQ 95	62	–	*	–	–	–	–	DM	*	M	M:1259 F:1259	—	—	—	—	—	–	–	–	–	–
765	Thanet	TQ 3	6	–	–	–	–	–	–	—	–	–	M:1446	—	—	—	—	—	–	–	–	–	–
766	Thanington	TR 13	56	–	–	–	–	–	–	DM	*	M	—	—	H:1164	—	—	—	–	–	–	–	–
767	Thorndun (in Frindsbury)	c TQ 74	69	–	–	–	–	–	–	TR	–	–	—	—	—	—	—	—	–	–	–	–	–
768	Throwley	TQ 99	55	*	*	–	–	–	–	DM	*	M	—	—	P:c1150	—	—	—	–	–	–	–	–
769	Thurnham	TQ 80	57	*	*	–	–	–	–	DM	*	M	—	—	—	S:C13	—	—	–	–	–	–	–
770	Tickenhurst	TR 29	55	*	–	–	–	–	–	—	–	–	—	—	—	—	—	—	–	–	–	–	–
771	Tiffenden	TQ 91	37	*	–	–	–	–	–	—	–	–	—	—	—	—	—	—	–	–	–	–	–
772	Tilmanstone	TR 30	51	*	*	–	–	–	–	DM	*	M	—	—	—	—	—	—	–	–	–	–	–
773	Tinton	TQ 98	32	*	–	–	–	–	–	—	–	–	—	—	—	—	—	—	–	–	–	–	–
774	Tonbridge	TQ 59	46	*	*	–	–	–	–	TR	*	M	M:1296 F:1296	1241	P:-1192	E:1088 S: C12	E:1318	1.C11	*	–	–	–	–
775	Tonge	TQ 93	64	*	*	–	–	–	–	DM	*	M	F:1449	—	H:1252	S:1.C12?	—	—	–	–	–	–	–
776	Tottington	TQ 73	60	*	–	–	–	–	–	—	–	–	—	—	—	—	—	—	–	–	–	–	–
777	Tremworth (in Crundale)	TR 06	49	–	–	–	–	–	–	DM	–	–	—	—	—	—	—	—	–	–	–	–	–
778	Trottiscliffe	TQ 64	60	*	*	–	–	–	–	TR	*	M	—	—	—	—	—	—	–	–	–	–	–
779	Tudeley	TQ 62	45	*	*	–	–	–	–	TR	*	M	—	—	—	—	—	—	–	–	–	–	–
780	Tunstall	TQ 89	61	*	*	–	–	–	–	DM	*	M	—	—	—	—	—	—	–	–	–	–	–

781	Ulcombe	TQ 84	49	*	*	–	–	–	–	DM	*	M	M:1254-5 F:1292-3	—	—	—	—	—	–	–	–	–	–
782	Upchurch	TQ 84	67	*	*	–	–	–	–	DM	*	M	—	—	—	—	—	—	–	–	–	–	–
783	Upper Hardres	TR 15	50	*	*	–	–	–	–	DM	*	M	—	—	—	—	—	—	–	–	–	–	–
784	Wadholt	TR 27	50	*	–	–	–	–	–	—	–	–	—	—	—	—	—	—	–	–	–	–	–
785	Waldershare	TR 297	484	*	*	–	–	–	–	DM	*	M	—	—	—	—	—	—	–	–	–	–	*
786	Walmer	TR 37	50	–	–	–	–	–	–	DM	*	M	—	—	—	—	—	—	–	–	–	–	–
787	Walmestone (in Wingham)	TR 25	59	–	–	–	–	–	–	DM	–	–	—	—	—	—	—	—	–	–	–	–	–
788	Waltham	TR 10	48	–	–	–	–	–	–	DM	*	M	—	—	—	—	—	—	–	–	–	–	–
789	Walton (nr. Folkestone)	TR 22	38	–	–	–	–	–	–	?DM	–	–	—	—	—	—	—	—	–	–	–	–	–
790	Warden	TR 020	720	–	*	–	–	–	–	DM	*	–	—	—	—	—	—	—	–	–	–	–	*
791	Warehorne	TQ 99	32	*	*	–	–	–	–	DM	*	M	M:1267 F:1267	—	—	—	—	—	–	–	–	–	–
792	Wateringbury	TQ 68	53	*	*	–	–	–	–	TR	*	M	F:1311	—	—	—	—	—	–	–	–	–	–
793	West Barming	c TQ 71	54	*	*	–	–	–	–	TR	–	–	—	—	—	—	—	—	–	–	–	–	–
794	Westbere	TR 19	61	–	–	–	–	–	–	WB	*	M	—	—	—	—	—	—	–	–	–	–	–
795	Westcliffe	c TR 35	44	*	*	–	–	–	–	DM	*	M	—	—	—	—	—	—	–	–	–	–	–
796	Westcliffe (in Hoo)	?TQ 73	76	–	–	–	–	–	–	TR	–	–	—	—	—	—	—	—	–	–	–	–	–
797	Westerham	TQ 44	54	*	*	–	–	–	–	TR	*	M	M:1227 F:1351	—	—	—	—	m.C14	*	–	–	–	–
798	Westenhanger	TR 123	372	–	*	–	–	–	–	—	*	–	—	—	—	S:1343	—	—	–	–	–	–	*
799	West Farleigh	TQ 71	53	*	*	–	–	–	–	—	?	M	—	—	—	—	—	—	–	–	–	–	–
800	Westgate (in Canterbury)	c TR 13	58	*	*	–	–	–	–	—	*	–	—	—	—	—	—	—	–	–	–	–	–
801	West Eythe	TR 125	342	?	–	–	–	–	–	DM	–	M	—	—	—	—	—	—	–	–	–	–	*
	West Greenwich	(see Deptford)																					
802	West Kingsdown	TQ 57	62	–	–	–	–	–	–	—	*	M	—	—	—	—	—	—	–	–	–	–	–

803	West Langdon	TR 32	46	–	–	–	–	–	–	—	*	–	—	—	A:1189	—	—	—	–	–	–	–	–
804	West Malling	TQ 68	57	*	*	–	–	–	–	TR	*	M	M:1278-9	—	A:c1090	S: C11	—	m.C14	*	–	–	–	–
805	West Peckham	TQ 64	52	*	*	–	–	–	–	TR	*	S	—	—	H:+1399	—	—	—	–	–	–	–	–
806	Westwell	TQ 99	47	*	*	–	–	–	–	DM	*	M	M:1278-9	—	—	—	—	—	–	–	–	–	–
807	West Wickham	TQ 39	65	*	*	–	–	–	–	TR	*	M	M:1317-8 F:1317-8	—	—	—	—	—	–	–	–	–	–
808	Whitfield	TR 30	45	–	–	–	–	–	–	DM	*	S	F:1228	—	—	—	—	—	–	–	–	–	–
809	Whitstable (formerly Norton)	TR 11	66	*	*	–	–	–	–	—	*	M	—	—	—	—	—	—	–	–	–	–	–
810	Wichling	TQ 96	52	*	*	–	–	–	–	—	*	M	—	—	—	—	—	—	–	–	–	–	–
	Wickham (see East Wickham; West Wickham)																						
811	Wickhambreaux	TR 22	58	*	*	–	–	–	–	DM	–	M	—	—	—	—	—	—	–	–	–	–	–
812	Wilderton	TQ 99	57	*	–	–	–	–	–	—	–	–	—	—	—	—	—	—	–	–	–	–	–
813	Willesborough	TR 03	41	–	–	–	–	–	–	WB	*	S	—	—	—	—	—	—	–	–	–	–	–
814	Wilmington	TQ 53	71	–	–	–	–	–	–	TR	–	S	—	—	—	—	—	—	–	–	–	–	–
815	Wilmington (in Street)	c TR 30	58	–	–	–	–	–	–	DM	–	–	—	—	—	—	—	—	–	–	–	–	–
816	Wingham	TR 24	57	*	*	–	–	–	–	DM	*	M	M:1251-2	—	—	—	—	—	–	–	–	–	–
817	Wittersham	TQ 89	27	–	*	–	–	–	–	DM	*	M	—	—	—	—	—	—	–	–	–	–	–
818	Womenswold	TR 22	50	–	*	–	–	–	–	DM	–	M	F:1449	—	—	—	—	—	–	–	–	–	–
819	Woodchurch	TQ 95	34	–	*	–	–	–	–	DM	*	M	—	—	—	—	—	—	–	–	–	–	–
819a	Woodchurch	TR 329	681	–	–	–	–	–	–	—	–	–	—	—	—	—	—	—	–	–	–	–	*
820	Woodlands	TQ 59	59	–	–	–	–	–	–	TR	*	–	—	—	—	—	—	—	–	–	–	–	–
821	Woodnesborough	TR 30	56	*	*	–	–	–	–	DM	*	M	—	—	—	—	—	—	–	–	–	–	–
822	Woolverton (in Alkham)	TR 26	42	–	–	–	–	–	–	DM	–	–	—	—	—	—	—	—	–	–	–	–	–
823	Woolwich	TQ 43	78	*	*	–	–	–	–	TR	*	–	M: ?	—	—	—	—	—	–	–	–	–	–
824	Wootton	TR 22	46	–	*	–	–	–	–	DM	*	M	—	—	—	—	—	—	–	–	–	–	–
825	Wormshill	TQ 88	57	*	*	–	–	–	–	—	*	M	—	—	—	—	—	—	–	–	–	–	–

826	Worth	TR 33	56	-	-	-	-	-	-	—	-	M	—	—	—	—	—	—	-	-	-	-	-
827	Wouldham	TQ 71	64	*	*	-	-	-	-	TR	*	S	—	—	—	—	—	—	-	-	-	-	-
828	Wricklemarsh	TQ 41	76	*	-	-	-	-	-	—	-	-	—	—	—	—	—	—	-	-	-	-	-
829	Wrotham	TQ 61	59	*	*	-	-	-	-	TR	*	M	M:1314-5 F:1314-5	—	—	—	—	m.C14	*	-	-	-	-
830	Wrotham Heath	TQ 63	58	*	-	-	-	-	-	—	-	-	—	—	—	—	—	—	-	-	-	-	-
831	Wye	TR 05	46	*	*	-	-	-	-	DM	*	M	M: ? F: ?	—	—	—	—	m.C14	*	-	-	-	-
832	Yalding	TQ 69	50	*	*	-	-	-	-	TR	*	M	M:1318 F:1318	—	—	—	—	m.C14	-	-	-	-	-

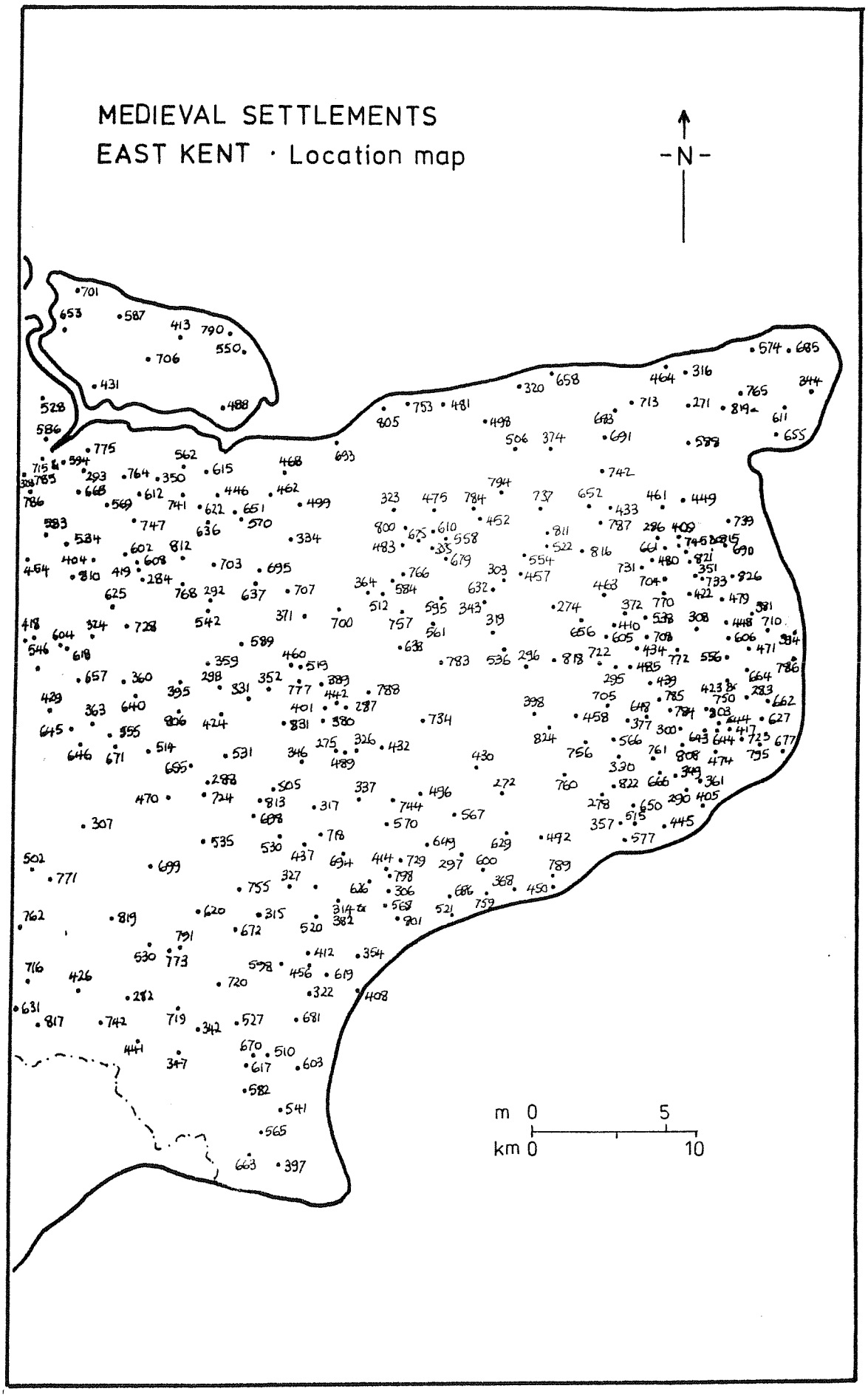

Fig. 11.3 Medieval settlements in east Kent: location map

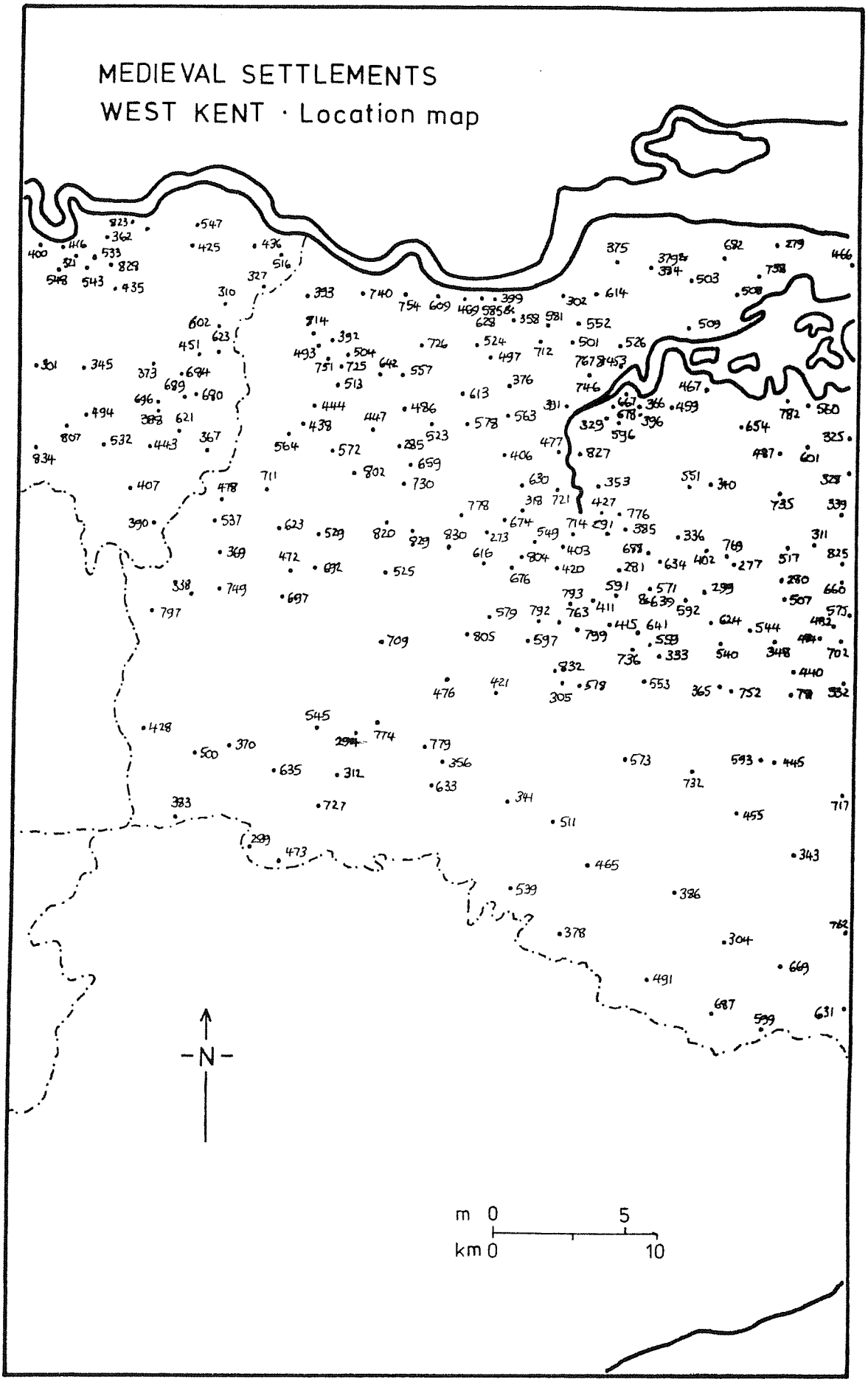

Fig. 11.4 Medieval settlements in west Kent: location map

Surrey

833	Abinger	TQ 115 459	*	*	–	–	*	*	—	*	M	—	—	—	E: C12	—	—	–	–	–	–	–
834	Addington	TQ 371 640	*	*	–	–	*	*	—	*	M	—	—	—	—	—	—	–	–	–	–	–
835	Addiscombe	TQ 344 662	–	–	–	–	*	*	—	*	M	—	—	—	—	—	—	–	–	–	–	–
836	Albury	TQ 065 479	*	*	–	–	*	*	—	*	S	—	—	—	—	—	—	–	–	–	–	*
837	Alfold	TQ 04 34	–	–	–	–	*	–	—	*	M	—	—	—	—	—	—	–	–	–	–	–
838	Antisbury	TQ 15 44	*	–	–	–	–	–	—	–	–	—	—	—	—	—	—	–	–	–	–	–
839	App's Court	c TQ 115 625	*	–	–	–	–	–	—	–	–	—	—	—	—	—	—	–	–	–	–	*
840	Artington	SU 992 477	–	*	–	–	*	*	—	–	–	—	—	—	—	—	—	–	–	–	–	–
841	Ash	SU 898 508	–	*	–	–	*	*	—	*	M	—	—	—	—	—	—	–	–	–	–	–
842	Ashtead	TQ 197 580	*	–	–	–	*	*	—	*	M	—	—	—	—	—	—	–	–	–	–	–
843	Badshot	SU 866 486	–	–	–	–	*	*	—	–	–	—	—	—	—	—	—	–	–	–	–	–
844	Balham	TQ 28 73	*	–	–	–	–	–	—	–	–	—	—	—	—	—	—	–	–	–	–	–
845	Bandon Hill	TQ 298 640	–	–	–	–	*	*	—	–	–	—	—	—	—	—	—	–	–	–	–	*
846	Banstead	TQ 255 596	–	–	–	–	*	*	—	*	M	—	—	—	—	—	—	–	–	–	–	–
847	Barnes	TQ 22 76	*	–	–	–	–	–	—	*	M	—	—	—	—	—	—	–	–	–	–	–
848	Battersea	TQ 268 768	*	*	–	–	*	*	—	*	R	—	—	—	—	—	—	–	–	–	–	–
849	Beddington	TQ 296 652	*	*	–	–	*	*	—	*	M	—	—	—	—	—	—	–	–	–	–	–
850	Bensham	TQ 318 675	–	–	–	–	*	*	—	–	–	—	—	—	—	—	—	–	–	–	–	–
851	Bermondsey	TQ 343 794	*	*	–	–	*	*	—	*	M	—	—	A:1082 H:1170	—	—	—	–	–	–	–	–
	Betchworth (see East Betchworth; West Betchworth)																					
852	Bisley	SU 95 59	–	–	–	–	–	–	—	–	M	—	—	—	—	—	—	–	–	–	–	–
853	Bletchingley	TQ 328 508	*	–	–	–	*	*	—	*	M	M:1262-3 1226 F:1262-3		—	E:1170	—	e.C13	–	*	–	*	–
	Bletchingley foreign		–	*	–	–	*	*	—	–	–	—	—	—	—	—	—	–	–	–	–	–

	Bookham (see Great Bookham; Little Bookham)																					
	Brameselle	U	*	–	–	–	–	–	—	–	–	—	—	—	—	—	—	–	–	–	–	–
854	Bramley	TQ 009 449	*	*	–	–	*	*	—	–	M	—	—	—	—	—	—	–	–	–	–	–
855	Brockham	TQ 198 494	–	–	–	–	*	*	—	–	–	—	—	—	—	—	—	–	–	–	–	–
856	Buckland	TQ 221 509	*	*	–	–	*	*	—	*	R	—	—	—	—	—	—	–	–	–	–	–
857	Burgh	TQ 238 585	*	–	–	–	*	*	—	–	–	—	—	—	—	—	—	–	–	–	–	–
858	Burgham	TQ 00 53	*	–	–	–	–	–	—	–	–	—	—	—	—	—	—	–	–	–	–	–
859	Burpham	TQ 017 523	–	–	–	–	*	*	—	–	–	—	—	—	—	—	—	–	–	–	–	–
860	Burstow	TQ 312 412	–	–	–	–	*	*	—	*	M	M:1247 F:1247	—	—	—	—	—	–	–	–	–	–
	Bussele	U	–	*	–	–	–	–	—	–	–	—	—	—	—	—	—	–	–	–	–	–
861	Byfleet	TQ 063 604	*	*	–	–	*	*	—	*	M	—	—	—	—	—	—	–	–	–	–	–
862	Camberwell	TQ 329 766	*	*	–	–	*	*	—	*	R	—	—	—	—	—	—	–	–	–	–	–
863	Capel	TQ 17 40	–	–	–	–	–	–	—	–	M	—	—	—	—	—	—	–	–	–	–	–
864	Carshalton	TQ 278 642	*	*	–	–	*	*	—	*	M	M:1259 F:1259	—	—	—	—	—	–	–	–	–	–
865	Caterham	TQ 336 553	–	*	–	–	*	*	—	*	M	—	—	—	—	—	—	–	–	–	–	–
866	Catteshall	SU 982 444	–	–	–	–	*	*	—	–	–	—	—	—	—	—	—	–	–	–	–	–
867	Chaldon	TQ 31 55	*	*	–	–	–	–	—	*	M	—	—	—	—	—	—	–	–	–	–	–
868	Charlwood	TQ 241 412	–	–	–	–	*	*	—	*	M	—	—	—	—	—	—	–	–	–	–	–
	Cheam (see East Cheam; West Cheam)																					
869	Chelsham	TQ 389 591	*	*	–	–	*	*	—	–	M	—	—	—	—	—	—	–	–	–	–	–
870	Chertsey	TQ 043 670	*	*	–	–	*	*	—	*	M	M:1135 F:1249	—	A:964	—	—	e.C13	*	*	–	?	–
871	Chessington	TQ 18 63	*	–	–	–	–	–	—	–	M	—	—	—	—	—	—	–	–	–	–	–
872	Chevington	c TQ 335 515	*	–	–	–	–	–	—	–	–	—	—	—	—	—	—	–	–	–	–	*

873	Chiddingfold	SU 96 35	–	*	–	–	–	–	—	*	M	M:1300 F:1300	—	—	—	—	—	–	–	–	–	–
874	Chilworth	TQ 02 47	*	–	–	–	–	–	—	–	–	—	—	—	—	—	—	–	–	–	–	–
875	Chipstead	TQ 283 564	*	*	–	–	*	*	—	*	M	F:1.C13	—	—	—	—	—	–	–	–	–	–
	Chivington (see Chevington)																					
876	Chobham	SU 973 618	–	*	–	–	*	*	—	*	M	—	—	—	—	—	—	–	–	–	–	–
877	Cherchefelle	TQ 259 501	–	–	–	–	–	–	—	–	–	—	—	—	—	—	—	–	–	–	–	*
878	Churt	SU 853 385	–	–	–	–	*	*	—	–	–	—	—	—	—	—	—	–	–	–	–	–
	Clandon (see East Clandon; West Clandon)																					
879	Clapham	TQ 293 760	*	*	–	–	*	*	—	*	R	—	—	—	—	—	—	–	–	–	–	–
880	Claygate	TQ 15 63	*	–	–	–	–	–	—	–	–	—	—	—	—	—	—	–	–	–	–	–
881	Cobham	TQ 108 597	*	–	–	–	*	*	—	–	M	F: ?	—	—	—	—	—	–	–	–	–	–
882	Compton	SU 954 471	?	*	–	–	*	*	—	–	M	—	—	—	—	—	—	–	–	–	–	–
883	Compton	SU 853 464	?	–	–	–	*	*	—	*	S	—	—	—	—	—	—	–	–	–	–	–
884	Coombe	TQ 211 719	*	*	–	–	*	*	—	–	–	—	—	—	—	—	—	–	–	–	–	*
885	Coulsdon	TQ 312 582	*	*	–	–	*	*	—	*	M	—	—	—	—	—	—	–	–	–	–	–
886	Cranleigh	TQ 06 39	–	–	–	–	*	–	—	*	M	M:1272 F:1272	—	—	E: ?	—	—	–	–	–	–	–
887	Crowhurst	TQ 390 474	–	–	–	–	*	*	—	*	M	—	—	—	—	—	—	–	–	–	–	–
888	Croydon	TQ 319 654	*	*	–	–	*	*	—	*	M	M:1276 F:1276	—	H:1447	—	—	? m.C14	*	–	–	–	–
889	Cuddington	TQ 228 632	*	–	–	–	*	*	—	*	M	—	—	—	—	—	—	–	–	–	–	*
890	Dirtham	TQ 10 53	*	–	–	–	–	–	—	–	–	—	—	—	—	—	—	–	–	–	–	–
	Ditton (see Long Ditton; Thames Ditton)																					
891	Dorking	TQ 165 495	*	*	–	–	*	*	—	*	M	M:1275 F:1278	—	—	—	—	e.C14	*	*	–	?	–
892	Dulwich	TQ 334 733	–	*	–	–	*	*	—	–	–	—	—	—	—	—	—	–	–	–	–	–

893	Dunsfold	TQ 00 36	–	–	–	–	*	–	—	*	M	—	—	—	—	—	—	–	–	–	–	–
894	Eashing	SU 94 43	–	–	–	–	–	–	—	–	–	—	c 900	—	—	—	—	–	–	–	–	–
895	East Betchworth	TQ 211 498	*	*	–	–	*	*	—	–	–	—	—	—	—	—	—	–	–	–	–	–
896	East Cheam	TQ 250 639	–	–	–	–	*	*	—	–	–	—	—	—	—	—	—	–	–	–	–	–
897	East Clandon	TQ 059 516	*	*	–	–	*	*	—	*	M	—	—	—	—	—	—	–	–	–	–	–
898	East Horsley	TQ 094 528	*	*	–	–	*	*	—	*	M	—	—	—	—	—	—	–	–	–	–	–
899	East Molesey	TQ 14 68	*	–	–	–	–	–	—	–	R	—	—	—	—	—	—	–	–	–	–	–
900	East Sheen	TQ 203 750	–	–	–	–	*	*	—	–	–	—	—	—	—	—	—	–	–	–	–	–
901	Effingham	TQ 118 539	*	–	–	–	*	*	—	*	M	F:-1.C15	—	—	—	—	—	–	–	–	–	–
902	Egham	TQ 011 713	*	*	–	–	*	*	—	*	M	—	—	—	—	—	—	–	–	–	–	–
903	Elstead	SU 903 434	–	–	–	–	*	*	—	–	M	—	—	—	—	—	—	–	–	–	–	–
904	Ember		*	–	–	–	–	–	—	–	–	—	—	—	—	—	—	–	–	–	–	–
905	Epsom	TQ 212 607	*	–	–	–	*	*	—	*	M	—	—	—	—	—	—	–	–	–	–	–
906	Esher	TQ 138 647	*	*	–	–	*	*	—	*	M	—	—	—	—	—	—	–	–	–	–	–
907	Ewell	TQ 221 629	*	–	–	–	*	*	—	*	–	—	—	—	—	—	—	–	–	–	–	–
908	Ewhurst	TQ 09 40	–	–	–	–	*	–	—	*	M	—	—	—	—	—	—	–	–	–	–	–
909	Farleigh	TQ 372 601	*	*	–	–	*	*	—	*	M	—	—	—	—	—	—	–	–	–	–	–
910	Farncombe	SU 978 450	*	–	–	–	*	*	—	–	–	—	—	—	—	—	—	–	–	–	–	–
911	Farnham	SU 842 468	*	*	–	–	*	*	—	*	M	M:1216 F:1216	1208-9	H:1199	S:c.1138	—	e.C13	*	*	*	*	–
912	Fetcham	TQ 150 556	*	–	–	–	*	*	—	*	S	—	—	—	—	—	—	–	–	–	–	–
913	Frensham	SU 842 414	–	–	–	–	*	*	—	–	M	—	—	—	—	—	—	–	–	–	–	–
914	Gatton	TQ 276 529	*	–	–	–	*	*	—	*	M	—	1450	—	—	—	—	–	–	–	–	*
915	Godalming	SU 968 440	*	*	–	–	*	*	—	*	S	M:1300 F:1300	—	—	—	—	1.C13	*	–	–	–	–
916	Godstone	TQ 357 515	–	*	–	–	*	*	—	–	M	M:1251 F:1251	—	—	E: ?	—	—	–	–	–	–	–
917	Gomshall	TQ 087 478	*	*	–	–	*	*	—	–	–	—	—	—	—	—	—	–	–	–	–	–

918	Great Bookham	TQ 135 546	*	–	–	–	*	*	—	*	M	M:1243 F:1243	—	—	—	—	—	–	–	–	–	–
919	Guildford	SU 996 496	*	*	–	–	*	*	—	*	S	M:1276 F:1227	1130-1	F:1275 H:1231	E: ? S:1173?	E:?C10	C10	*	*	*	*	–
920	Ham (in Croydon)	TQ 35 67	*	–	–	–	–	–	—	–	–	—	—	—	—	—	—	–	–	–	–	–
921	Ham (nr.Kingston)	TQ 181 718	*	–	–	–	*	*	—	–	–	—	—	—	—	—	—	–	–	–	–	–
922	Hambledon	SU 970 390	*	*	–	–	*	*	—	*	R	—	—	—	—	—	—	–	–	–	–	–
923	Hartington	c TQ 195 700	–	–	–	–	*	*	—	–	–	—	—	—	—	—	—	–	–	–	–	*
924	Hartshurst		*	–	–	–	–	–	—	–	–	—	—	—	—	—	—	–	–	–	–	–
925	Haslemere	SU 90 33	–	*	–	–	–	–	—	–	M	M:1221 F:1394	1230	—	—	—	e.C13	*	*	?	*	–
926	Hatcham	TQ 358 770	*	–	–	–	*	*	—	–	–	—	—	—	—	—	—	–	–	–	–	*
927	Headley	TQ 204 549	*	–	–	–	*	*	—	*	–	F: ?	—	—	—	—	—	–	–	–	–	–
928	Henley	c SU 935 528	*	–	–	–	–	–	—	–	–	—	—	—	—	—	—	–	–	–	–	*
929	Horley	TQ 277 428	–	*	–	–	*	*	—	*	M	—	—	—	—	—	—	–	–	–	–	–
930	Horne	TQ 337 443	–	–	–	–	*	*	—	–	M	—	—	—	—	—	—	–	–	–	–	–
931	Horsell	SU 99- 59	–	–	–	–	–	–	—	*	M	—	—	—	—	—	—	–	–	–	–	–
	Horsley (see East Horsley; West Horsley)																					
932	Hurtmore	SU 965 450	*	?	–	–	*	*	—	–	–	—	—	—	—	—	—	–	–	–	–	–
	Imworth	U	–	*	–	–	–	–	—	–	–	—	—	—	—	—	—	–	–	–	–	–
933	Kennington	TQ 312 775	*	*	–	–	*	*	—	–	–	—	—	—	—	—	—	–	–	–	–	–
934	Kingston upon Thames	TQ 179 693	*	*	–	–	*	*	—	*	S	M:1208 F:1256	1241	H:-1233	—	—	1.C12	*	–	–	–	–
935	Kingswood	TQ 242 555	–	–	–	–	*	*	—	–	–	—	—	—	—	—	—	–	–	–	–	–
936	Laleham All Saints	TQ 05 68	–	–	–	–	–	–	—	–	M	—	—	—	—	—	—	–	–	–	–	–
937	Lambeth	TQ 307 790	*	*	–	–	*	*	—	*	M	M:1200 F:1199	—	—	—	—	—	–	–	–	–	–
938	Lambeth Dene	c TQ 320 750	–	*	–	–	*	*	—	–	–	—	—	—	—	—	—	–	–	–	–	–

939	Lambeth Marsh	c TQ 306 795	–	*	–	–	–	*	—	–	–	—	—	—	—	—	—	–	–	–	–	–
940	Leatherhead	TQ 167 562	*	–	–	–	*	*	—	*	M	M:1248 F:1248	—	—	—	—	e.C13	–	*	–	*	–
941	Leigh	TQ 224 470	–	–	–	–	*	*	—	*	M	—	—	—	—	—	—	–	–	–	–	–
942	Leigham	TQ 303 728	–	*	–	–	*	*	—	–	–	—	—	—	—	—	—	–	–	–	–	–
943	Limpsfield	TQ 405 532	*	*	–	–	*	*	—	*	M	—	—	—	—	—	—	–	–	–	–	–
944	Lingfield	TQ 389 438	–	*	–	–	*	*	—	*	M	—	—	—	—	—	—	–	–	–	–	–
	Littelfeld	U	*	–	–	–	–	–	—	–	–	—	—	—	—	—	—	–	–	–	–	–
945	Little Bookham	TQ 12 54	*	–	–	–	–	–	—	–	M	—	—	—	—	—	—	–	–	–	–	–
946	Littleton	TQ 07 68	*	–	–	–	–	–	—	–	M	—	—	—	—	—	—	–	–	–	–	–
947	Long Ditton	TQ 169 669	*	*	–	–	*	*	—	*	R	—	—	—	—	—	—	–	–	–	–	–
948	Loseley	SU 97 48	*	–	–	–	–	–	—	–	–	—	—	—	—	—	—	–	–	–	–	–
	Lower Tooting (see Tooting Graveney)																					
949	Malden	TQ 211 662	*	–	–	–	*	*	—	*	M	—	—	—	—	—	—	–	–	–	–	–
950	Narden	TQ 34 51	–	–	–	–	–	–	—	–	–	M:1250 F:1250	—	—	—	—	—	–	–	–	–	–
	Marsh	U	–	–	–	–	*	–	—	–	–	—	—	—	—	—	—	–	–	–	–	–
951	Mayford	SU 99 56	–	*	–	–	–	–	—	–	–	—	—	—	—	—	—	–	–	–	–	–
952	Merrow	TQ 029 507	–	*	–	–	*	*	—	*	M	—	—	—	—	—	—	–	–	–	–	–
953	Merstham	TQ 291 538	*	–	–	–	*	*	—	*	M	M:1338 F:1338	—	—	—	—	—	–	–	–	–	–
954	Merton	TQ 258 698	*	*	–	–	*	*	—	*	M	—	—	P:1114	—	—	—	–	–	–	–	–
955	Mickleham	TQ 170 533	*	–	–	–	*	*	—	*	M	—	—	—	—	—	—	–	–	–	–	–
	Mideham	U	*	–	–	–	–	–	—	–	–	—	—	—	—	—	—	–	–	–	–	–
956	Milton	TQ 151 493	*	*	–	–	*	*	—	–	–	—	—	—	—	—	—	–	–	–	–	–
957	Mitcham	TQ 277 685	*	*	–	–	*	*	—	*	M	—	—	—	—	—	—	–	–	–	–	–
	Molsey (see East Molsey; West Molsey)																					

958	Morden	TQ 251 674	*	–	–	–	*	*	—	*	–	—	—	—	—	—	—	–	–	–	–	–
959	Mortlake	TQ 20 75	*	*	–	–	–	–	—	–	M	—	—	—	—	—	—	–	–	–	–	–
960	Newdigate	TQ 198 421	–	–	–	–	*	*	—	*	M	—	—	—	—	—	—	–	–	–	–	–
961	Newington	TQ 323 790	–	–	–	–	*	*	—	*	–	—	—	—	—	—	—	–	–	–	–	–
962	North Tadworth	TQ 23 58	?	–	–	–	–	–	—	–	–	—	—	—	—	—	—	–	–	–	–	–
963	Nutfield	TQ 309 509	*	*	–	–	*	*	—	*	M	—	—	—	—	—	—	–	–	–	–	–
964	Oakwood	TQ 13 37	–	–	–	–	–	–	—	–	M	—	—	—	—	—	—	–	–	–	–	–
965	Ockham	TQ 067 565	*	*	–	–	*	*	—	*	M	—	—	—	—	—	—	–	–	–	–	*
966	Ockley	TQ 157 407	*	*	–	–	*	*	—	*	M	M:1302 F:1302	—	—	—	—	—	–	–	–	–	*
967	Old Woking	TQ 021 569	*	*	–	–	*	*	—	*	M	F:1452	—	—	—	—	—	–	–	–	–	–
968	Oxted	TQ 390 530	*	*	–	–	*	*	—	*	M	—	—	—	E: ?	—	—	–	–	–	–	–
969	Pachesham	TQ 14 58	*	–	–	–	–	–	—	–	–	—	—	—	—	—	—	–	–	–	–	–
970	Paddington	TQ 101 471	*	*	–	–	*	*	—	–	–	—	—	—	—	—	—	–	–	–	–	–
	Pechingeorde	U	*	–	–	–	–	–	—	–	–	—	—	—	—	—	—	–	–	–	–	–
971	Peckham	TQ 343 763	*	*	–	–	*	*	—	–	–	—	—	—	—	—	—	–	–	–	–	–
972	Peper Harrow	SU 934 441	*	*	–	–	*	*	—	*	M	—	—	—	—	—	—	–	–	–	–	–
973	Petersham	TQ 182 733	*	*	–	–	*	*	—	–	M	—	—	—	—	—	—	–	–	–	–	–
974	Pirbright	SU 942 559	–	*	–	–	*	*	—	–	–	—	—	—	—	—	—	–	–	–	–	–
975	Preston	TQ 240 576	–	–	–	–	*	*	—	–	–	—	—	—	—	—	—	–	–	–	–	–
976	Putney	TQ 236 752	*	–	–	–	*	*	—	–	M	—	—	—	—	—	—	–	–	–	–	–
977	Puttenham	SU 932 479	–	*	–	–	*	*	—	*	M	—	—	—	—	—	—	–	–	–	–	–
	Pirefrith	U	–	–	–	–	–	–	—	*	–	—	—	—	—	—	—	–	–	–	–	–
978	Pyrford	TQ 040 583	*	*	–	–	*	*	—	*	M	—	—	—	—	—	—	–	–	–	–	–
979	Reigate	TQ 256 509	*	*	–	–	*	*	—	*	M	M:1276 F:1279	1164	P:+1217 H:C13	S:C13	—	1.C12	*	*	–	*	–
	Reigate foreign		–	*	–	–	*	*	—	–	–	—	—	—	—	—	—	–	–	–	–	–
980	Richmond	TQ 17, 74	–	–	–	–	–	*	—	–	M	—	—	—	—	—	—	–	–	–	–	–

981	Ripley	TQ 05 56	–	–	–	–	–	–	—	–	M	F: ?	—	—	—	—	—	–	–	–	–	–
982	Rodsell	SU 91 47	*	–	–	–	–	–	—	–	–	—	—	—	—	—	—	–	–	–	–	–
983	Roehampton	TQ 226 739	–	–	–	–	*	*	—	–	–	—	—	—	—	—	—	–	–	–	–	–
984	Rotherhithe	TQ 359 804	–	*	–	–	*	*	—	*	R	—	—	—	—	—	—	–	–	–	–	–
	Roydon (in Battersea)	U	–	–	–	–	*	*	—	–	–	—	—	—	—	—	—	–	–	–	–	–
985	Runfold	SU 870 476	–	–	–	–	*	*	—	–	–	—	—	—	—	—	—	–	–	–	–	–
986	Runwick	SU 821 457	–	–	–	–	*	*	—	–	–	—	—	—	—	—	—	–	–	–	–	–
987	St Catherines (in Guildford)	SU 99 47	–	–	–	–	–	–	—	–	–	F:1337	—	—	—	—	—	–	–	–	–	–
988	St Martha's	SU 028 483	–	–	–	–	–	–	—	*	R	—	—	—	—	—	—	–	–	–	–	–
989	Sanderstead	TQ 341 614	*	*	–	–	*	*	—	*	M	—	—	—	—	—	—	–	–	–	–	–
990	Seale	SU 89 47	–	–	–	–	–	–	—	–	M	—	—	—	—	—	—	–	–	–	–	–
991	Selsdon	TQ 351 624	–	–	–	–	*	*	—	–	–	—	—	—	—	—	—	–	–	–	–	–
992	Send	TQ 018 543	*	*	–	–	*	*	—	*	M	M:1279 F:1220	—	—	—	—	—	–	–	–	–	–
993	Shackleford	SU 93 45	–	–	–	–	–	–	—	*	–	—	—	—	—	—	—	–	–	–	–	–
994	Shalford	SU 999 478	*	*	–	–	*	*	—	–	–	F:?C12	—	—	—	—	—	–	–	–	–	–
995	Sheen (see also East Sheen; West Sheen)	TQ 180 749	–	–	–	–	*	*	—	–	–	—	—	P:1414	—	—	—	–	–	–	–	–
996	Shepperton	TQ 08 67	–	–	–	–	–	–	—	–	R?	—	—	—	—	—	—	–	–	–	–	–
997	Shere	TQ 075 478	*	*	–	–	*	*	—	*	–	M:1309 F:1309	—	—	—	—	—	–	–	–	–	–
998	South Lambeth	TQ 304 768	–	–	–	–	*	*	—	–	–	—	—	—	—	—	—	–	–	–	–	–
999	South Tadworth	TQ 240 563	*	–	–	–	*	*	—	–	–	—	—	—	—	—	—	–	–	–	–	–
1000	Southwark	TQ 325 803	*	*	–	–	*	*	—	*	R	M:1258 F:1443-4	c900	P:1106 H:1213	—	—	Saxon	*	–	–	–	–
1001	Stanwell	TQ 05 74	–	–	–	–	–	–	—	–	M	—	—	—	—	—	—	–	–	–	–	–
1002	Stockwell	TQ 306 760	–	*	–	–	*	*	—	–	–	—	—	—	—	—	—	–	–	–	–	–

1003	Stoke D'Abernon	TQ 129 584	*	–	–	–	*	*	—	*	S	—	—	—	—	—	—	–	–	–	–	–
1004	Stoke next Guildford	SU 998 508	*	*	–	–	*	*	—	*	–	—	—	—	—	—	—	–	–	–	–	–
1005	Streatham	TQ 299 716	*	–	–	–	*	*	—	*	R	—	—	—	—	—	—	–	–	–	–	–
1006	Sutton (in Shere)	TQ 09 45	*	–	–	–	–	–	—	–	–	—	—	—	—	—	—	–	–	–	–	–
1007	Sutton (nr. Wallington)	TQ 259 641	*	*	–	–	*	*	—	*	–	—	—	—	—	—	—	–	–	–	–	–
1008	Sutton (in Woking)	SU 01 54	*	*	–	–	–	–	—	–	–	—	—	—	—	—	—	–	–	–	–	–
	Tadworth (see North Tadworth; South Tadworth)																					
1009	Tandridge	TQ 374 512	*	*	–	–	*	*	—	*	M	—	—	P:c1220 H:1189	—	—	—	–	–	–	–	–
1010	Tatsfield	TQ 417 562	*	–	–	–	*	*	—	*	M	—	—	—	—	—	—	–	–	–	–	*
1011	Thames Ditton	TQ 161 672	*	*	–	–	*	*	—	–	M	—	—	—	—	—	—	–	–	–	–	–
1012	Thorncroft		*	–	–	–	–	–	—	–	–	—	—	—	—	—	—	–	–	–	–	–
1013	Thorpe	TQ 023 687	*	*	–	–	*	*	—	–	M	—	—	—	—	—	—	–	–	–	–	–
1014	Thursley	SU 90 39	–	–	–	–	–	–	—	–	S	—	—	—	—	—	—	–	–	–	–	–
1015	Tilford	SU 873 432	–	–	–	–	*	*	—	–	–	—	—	—	—	—	—	–	–	–	–	–
1016	Tillingdown	TQ 34 56	*	–	–	–	–	–	—	–	–	—	—	—	—	—	—	–	–	–	–	–
1017	Titsey	TQ 409 550	*	*	–	–	*	*	—	*	R	—	—	—	—	—	—	–	–	–	–	*
1018	Tolworth	TQ 195 660	*	*	–	–	*	*	—	–	–	—	—	—	—	—	—	–	–	–	–	*
1019	Tongham	SU 887 490	–	–	–	–	*	*	—	–	–	—	—	—	—	—	—	–	–	–	–	–
1020	Tooting Bec	TQ 293 724	*	*	–	–	*	*	—	–	–	—	—	P:-1086	—	—	—	–	–	–	–	–
1021	Tooting Graveney	TQ 279 711	*	*	–	–	*	*	—	*	R	—	—	—	—	—	—	–	–	–	–	–
1022	Tuesley	SU 96 43	*	–	–	–	–	–	—	–	–	—	—	—	—	—	—	–	–	–	–	–
1023	Tyting	TQ 022 487	*	*	–	–	*	*	—	–	–	—	—	—	—	—	—	–	–	–	–	–
	Upper Tooting (see Tooting Bec)																					
1024	Waddington	TQ 324 582	*	–	–	–	*	*	—	–	–	—	—	—	—	—	—	–	–	–	–	–

1025	Waddon		TQ 310 625	–	*	–	–	*	*	—	–	–	—	—	—	—	—	—	–	–	–	–	–
1026	Walkingstead	c	TQ 35 50	*	*	–	–	–	–	—	*	–	—	—	—	—	—	—	–	–	–	–	–
1027	Wallington		TQ 288 644	*	–	–	–	*	*	—	–	–	—	—	—	—	—	—	–	–	–	–	–
1028	Walton on Thames		TQ 102 665	*	*	–	–	*	*	—	*	M	—	—	—	—	—	—	–	–	–	–	–
1029	Walton on the Hill		TQ 223 551	*	–	–	–	*	*	—	*	–	—	—	—	E: ?	—	—	–	–	–	–	–
1030	Walworth		TQ 325 782	*	*	–	–	*	*	—	–	–	—	—	—	—	—	—	–	–	–	–	–
1031	Wanborough		SU 934 489	*	*	–	–	*	*	—	–	M	—	—	—	—	—	—	–	–	–	–	*
1032	Wandsworth		TQ 255 746	*	*	–	–	*	*	—	*	R	—	—	—	—	—	—	–	–	–	–	–
1033	Warlingham		TQ 357 586	–	*	–	–	*	*	—	*	M	—	—	—	—	—	—	–	–	–	–	–
	Wassingham (in Battersea)		U	–	–	–	–	*	*	—	–	–	—	—	—	—	—	—	–	–	–	–	–
1034	Watendone		TQ 321 594	–	–	–	–	–	–	—	–	–	—	—	—	—	—	—	–	–	–	–	*
1035	West Betchworth		TQ 175 495	*	*	–	–	*	*	—	*	M	—	—	—	?S:1377	—	—	–	–	–	–	–
1036	West Cheam		TQ 242 639	*	–	–	–	*	*	—	*	S	—	—	—	—	—	—	–	–	–	–	–
1037	West Clandon		TQ 043 512	*	*	–	–	*	*	—	*	M	—	—	—	—	—	—	–	–	–	–	–
1038	Westcott		TQ 139 484	*	*	–	–	*	*	—	–	–	—	—	—	—	—	—	–	–	–	–	–
1039	West Horsley		TQ 078 530	*	*	–	–	*	*	—	*	M	—	—	—	—	—	—	–	–	–	–	–
1040	West Molesey		TQ 134 684	?	*	–	–	*	*	—	–	M	—	—	—	—	—	—	–	–	–	–	–
1041	Weston on the Green		TQ 150 662	*	–	–	–	*	*	—	–	–	—	—	—	—	—	—	–	–	–	–	–
1042	West Sheen		TQ 175 758	–	–	–	–	–	–	—	–	–	—	—	—	—	—	—	–	–	–	–	*
1043	Weybridge		TQ 072 648	*	–	–	–	*	*	—	*	R	M:1239 F:1239	—	—	—	—	—	–	–	–	–	–
1044	Whitford		TQ 27 67	*	–	–	–	–	–	—	–	–	—	—	—	—	—	—	–	–	–	–	–
1045	Wimbledon		TQ 245 714	–	*	–	–	*	*	—	*	R	—	—	—	—	—	—	–	–	–	–	–
1046	Windlesham		SU 930 637	–	*	–	–	*	*	—	*	M	—	—	—	—	—	—	–	–	–	–	–
1047	Wisley		TQ 057 596	*	*	–	–	*	*	—	–	M	—	—	—	—	—	—	–	–	–	–	–
1048	Witley		SU 947 397	*	*	–	–	*	*	—	*	S	F:1283	—	—	—	—	—	–	–	–	–	–

	Woking (see Old Woking)																					
1049	Woldingham	TQ 371 557	*	–	–	–	*	*	—	–	R	—	—	—	—	—	—	–	–	–	–	–
1050	Wonersh	TQ 01 45	–	–	–	–	–	–	—	*	M	—	—	—	—	—	—	–	–	–	–	–
1051	Woodcote	TQ 300 618	–	–	–	–	*	*	—	–	–	—	—	—	—	—	—	–	–	–	–	*
1052	Woodmansterne	TQ 277 599	*	*	–	–	*	*	—	*	R	—	—	—	—	—	—	–	–	–	–	–
1053	Worplesdon	SU 972 535	*	*	–	–	*	*	—	*	M	—	—	—	—	—	—	–	–	–	–	–
1054	Wotton	TQ 126 480	*	*	–	–	*	*	—	*	M	F:1302	—	—	—	—	—	–	–	–	–	–
1055	Wrecclesham	SU 827 452	–	–	–	–	*	*	—	–	–	—	—	—	—	—	—	–	–	–	–	–
1056	Wyke	SU 90 52	*	–	–	–	–	–	—	–	–	—	—	—	—	—	—	–	–	–	–	–

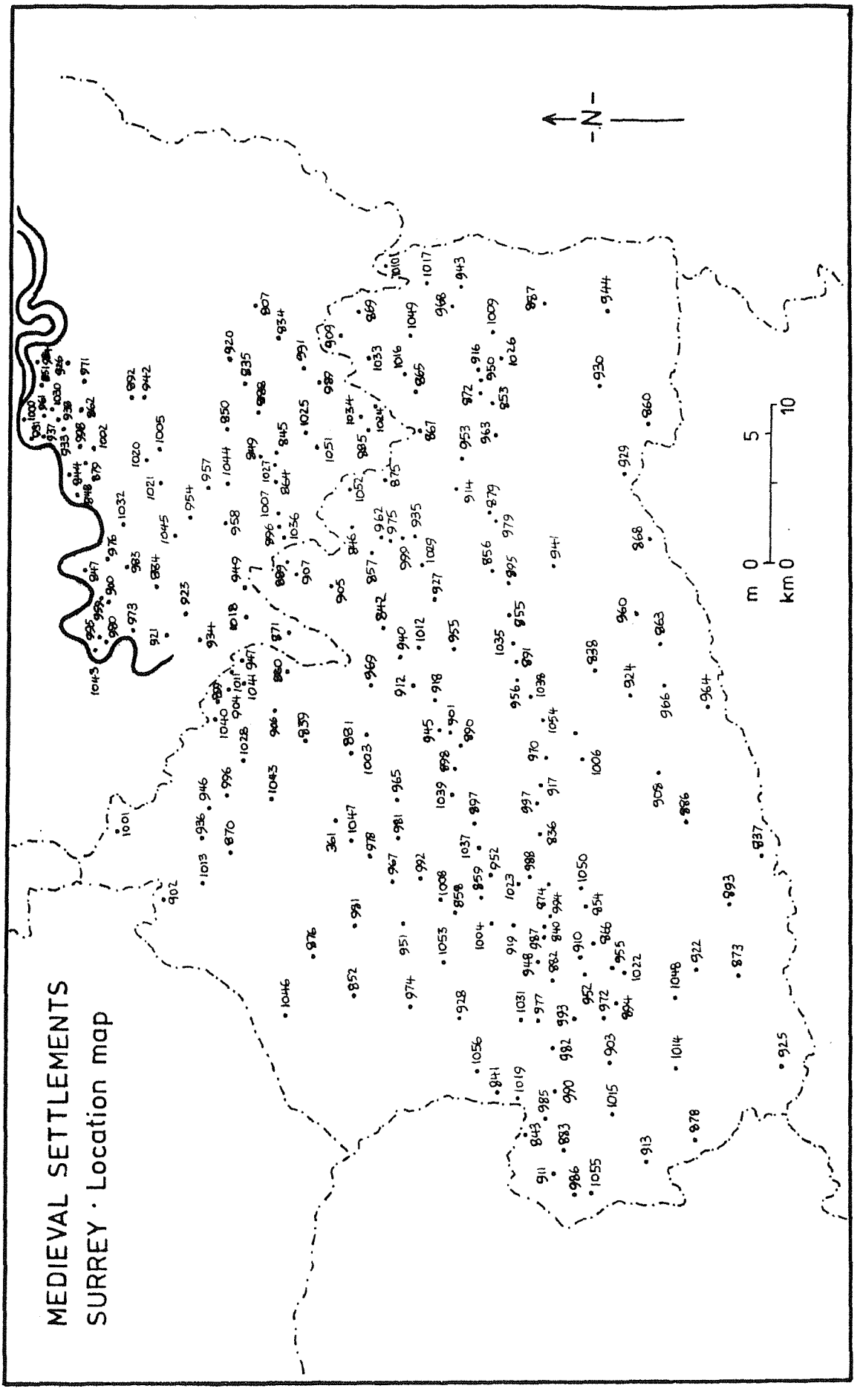

Fig. 11.5 Medieval settlements in Surrey: location map

Sussex

1057	Albourne	TQ 266 163	–	*	–	*	*	*	—	*	M	—	—	—	—	—	—	–	–	–	–	*
1058	Alchin	TQ 50 27	*	–	–	–	–	–	—	–	–	—	—	—	—	—	—	–	–	–	–	–
1059	Alciston	TQ 506 055	*	–	*	–	*	*	—	*	M	—	—	—	—	—	—	–	–	–	–	S
1060	Aldingbourne	SU 923 055	*	*	*	*	*	*	—	*	(S)	—	—	—	S:C12	—	—	–	–	–	–	–
1061	Aldrington	TQ 266 053	*	–	?	?	*	*	—	*	M	—	—	—	—	—	—	–	–	–	–	*
1062	Aldsworth	SU 765 087	–	–	*	*	*	*	—	–	–	—	—	—	—	—	—	–	–	–	–	–
1063	Aldwick	SZ 910 990	–	–	–	*	*	*	—	–	–	—	—	—	—	—	—	–	–	–	–	–
1064	Alfriston	TQ 521 030	*	–	–	*	*	*	—	*	M	M:1406 F:1406	—	—	—	—	—	–	–	–	–	–
1065	Allington	TQ 38 13	*	–	–	–	–	–	—	–	–	—	—	—	—	—	—	–	–	–	–	–
1066	Almodington	SZ 827 978	–	–	–	–	–	–	—	*	–	—	—	—	—	—	—	–	–	–	–	–
1067	Altingworth (in Portslade)		–	–	*	*	*	–	—	–	–	—	—	—	—	—	—	–	–	–	–	–
1068	Amberley	TQ 029 132	*	–	–	*	*	*	—	*	M	—	—	—	S:1377	—	—	–	–	–	–	–
1069	Ambersham	SU 916 206	–	–	–	–	–	*	—	–	–	—	—	—	—	—	—	–	–	–	–	–
1070	Angmering (ie East Angmering; see also West Angmering)	TQ 071 043	*	–	*	*	*	*	—	*	M	M:1384 F:1384	—	—	—	—	—	–	–	–	–	–
1071	Annington	TQ 188 094	*	*	*	*	*	*	—	–	–	—	—	—	—	—	—	–	–	–	–	–
1072	Appledram	SU 842 033	–	–	*	*	*	*	—	–	M	—	—	—	—	—	—	–	–	–	–	–
1073	Applesham	TQ 19 07	*	–	–	–	–	–	—	–	–	—	—	—	—	—	—	–	–	–	–	–
1074	Apsley	TQ 116 195	–	?	*	*	*	*	—	–	–	—	—	—	—	—	—	–	–	–	–	–
1075	Ardingly	TQ 34 29	–	–	–	*	–	–	—	*	M	F:1465	—	—	—	—	—	–	–	–	–	–
1076	Arlington	TQ 54 07	*	–	–	*	–	–	—	*	S	—	—	—	E: ?	—	—	–	–	–	–	S
1077	Arundel	TQ 016 072	*	*	*	*	*	*	—	*	M	M: ? F:1285	1086	P:1102 F:-1253 H:1189	E:1071 S:1.C11	S:1295	m.C11	*	*	*	*	—
1078	Ashburnham	TQ 689 145	*	*	*	–	*	*	—	*	M	—	—	—	—	—	—	–	–	–	–	–

1079	Ashcombe	TQ 38 09	*	–	–	–	–	–	—	–	–	—	—	—	—	—	—	—	–	–	–	–	–
1080	Ashington	c TQ 13 15	*	–	–	–	–	–	—	?	–	—	—	—	—	—	—	—	–	–	–	–	–
1081	Ashurst	TQ 176 163	–	*	*	*	*	*	—	–	M	—	—	—	—	—	—	—	–	–	–	–	–
1082	Ashurstwood	TQ 419 365	–	*	–	–	*	*	—	–	–	—	—	—	—	—	—	—	–	–	–	–	–
	Ashling (see East Ashling; West Ashling)																						
1083	Ashton (in Ringmer)	TQ 46 12	–	–	*	–	–	–	—	–	–	—	—	—	—	—	—	—	–	–	–	–	–
1084	Atherington	TQ 006 008	–	*	*	*	*	*	—	–	–	—	—	—	—	—	—	—	–	–	–	–	–
1085	Balcombe	TQ 30 30	–	–	–	*	–	–	—	*	M	—	—	—	—	—	—	—	–	–	–	–	–
1086	Balmer	TQ 359 099	*	–	–	*	*	*	—	*	–	—	—	—	—	—	—	—	–	–	–	–	*
1087	Balsdean	TQ 379 059	–	–	–	*	*	*	—	–	M	—	—	—	—	—	—	—	–	–	–	–	*
1088	Barcombe	TQ 418 142	*	*	–	*	*	*	—	*	M	—	—	—	—	—	—	—	–	–	–	–	–
	Bargham (see Barpham)																						
1089	Barkham	TQ 43 21	*	–	–	–	–	–	—	–	–	—	—	—	—	—	—	—	–	–	–	–	–
1090	Barlavington	SU 972 161	*	*	*	*	*	*	—	*	M	—	—	—	—	—	—	—	–	–	–	–	–
1091	Barnham	SU 961 043	*	*	–	–	*	*	—	*	M	—	—	—	—	—	—	—	–	–	–	–	–
1092	Barnhorne (in Bexhill)	TQ 69 07	–	–	*	–	–	–	—	–	–	—	—	—	—	—	—	—	–	–	–	–	*
1093	Barpham	TQ 068 088	–	*	*	*	*	*	—	*	M	—	—	—	—	—	—	—	–	–	–	–	*
	Basingeham	U	*	–	–	–	–	–	—	–	–	—	—	—	—	—	—	—	–	–	–	–	–
1094	Bathurst	TQ 76 15	*	–	–	–	–	–	—	–	–	—	—	—	—	—	—	—	–	–	–	–	–
1095	Battle	TQ 748 158	*	*	*	*	*	*	—	*	M	M:1070-87 F:1114-22	c1180	A:1067 H:1076	—	—	e.C12	*	*	–	*	–
1096	Bechington	TV 55 99	*	–	–	–	–	–	—	–	–	—	—	—	—	—	—	—	–	–	–	–	–
1097	Beckley	TQ 85 23	–	*	–	–	–	–	—	*	M	—	—	—	—	—	—	—	–	–	–	–	–
1098	Beddingham	TQ 445 079	*	*	*	*	*	*	—	*	M	—	—	—	—	—	—	—	–	–	–	–	S
1099	Beech (in Battle)	TQ 72 16	*	–	–	–	–	–	—	–	–	—	—	—	—	—	—	—	–	–	–	–	–

1100	Beech (in Whatlington)	TQ 77 19	*	–	–	–	–	–	—	–	–	—	—	—	—	—	—	–	–	–	–	–
	Beeding (see Lower Beeding; Upper Beeding)																					
1101	Bellhurst	TQ 87 26	*	–	–	–	–	–	—	–	–	—	—	—	—	—	—	–	–	–	–	–
1102	Benefeld	TQ 24 19	*	–	–	–	–	–	—	–	–	—	—	—	—	—	—	–	–	–	–	–
1103	Bepton	SU 855 182	*	–	*	*	*	*	—	*	M	—	—	—	—	—	—	–	–	–	–	–
	Bersted (see North Bersted; South Bersted)																					
1104	Berth	TQ 34 20	*	–	–	–	–	–	—	–	–	—	—	—	—	—	—	–	–	–	–	–
1105	Berwick	TQ 519 050	*	*	–	*	*	*	—	*	M	—	—	—	—	—	—	–	–	–	–	–
1106	Bevendean	TQ 33 06	*	–	–	–	–	–	—	–	–	—	—	—	—	—	—	–	–	–	–	–
1107	Beverington	TQ 59 00	*	–	–	–	–	–	—	–	–	—	—	—	—	—	—	–	–	–	–	–
1108	Bexhill (ie Old Bexhill)	TQ 739 075	*	*	–	*	*	*	—	–	(S)	—	—	—	—	—	—	–	–	–	–	–
1109	Bidlington (ie Maudlin)	TQ 178 103	–	*	*	*	*	*	—	–	–	—	—	H:1216	—	—	—	–	–	–	–	–
1110	Bignor	SU 982 146	*	*	*	*	*	*	—	*	(S)	—	—	—	—	—	—	–	–	–	–	–
1111	Billingshurst	TQ 088 259	–	–	*	*	*	*	—	*	M	F:1279	—	—	—	—	—	–	–	–	–	–
1112	Bilsham	SU 974 020	*	*	*	*	*	*	—	–	M	—	—	—	—	—	—	–	–	–	–	–
1113	Binderton	SU 850 108	*	*	*	*	*	*	—	–	–	—	—	—	—	—	—	–	–	–	–	*
1114	Binsted	SU 982 060	*	*	*	*	*	*	—	*	M	—	—	—	—	—	—	–	–	–	–	*
1115	Birchden	TQ 535 365	–	*	*	*	*	*	—	–	–	—	—	—	—	—	—	–	–	–	–	–
1116	Birchgrove	TQ 40 30	*	–	–	–	–	–	—	–	–	—	—	—	—	—	—	–	–	–	–	–
1117	Birdham	SU 823 003	*	*	–	*	*	*	—	*	M	—	—	—	—	—	—	–	–	–	–	–
1118	Birling	TV 557 970	–	*	*	–	*	*	—	–	–	M:1267 F:1267	—	—	—	—	—	–	–	–	–	–
1119	Bishopstone	TQ 472 010	*	*	–	*	*	*	—	*	S	—	—	—	—	—	—	–	–	–	–	S
1120	Bivelham	TQ 631 263	–	*	*	*	*	*	—	–	–	—	—	—	—	—	—	–	–	–	–	?

1121	Blackham		TQ 501 379	–	*	*	*	*	*	—	–	–	—	—	—	—	—	—	–	–	–	–	–
	Blatchington (see East Blatchington; West Blatchington)																							
1122	Bleatham (? in Egdean)	c	SU 99 20	–	–	–	–	–	–	—	*	–	—	—	—	—	—	—	–	–	–	–	–
1123	Bodiam		TQ 78 25	*	–	–	–	–	–	—	*	M	M:1383 F:1383	—	—	S:1386	—	—	–	–	–	–	S
	Bogelie (in Hailsham)		U	*	–	–	–	–	–	—	–	–	—	—	—	—	—	—	–	–	–	–	–
1124	Bognor		SZ 935 995	–	*	*	*	*	*	—	–	–	—	—	—	—	—	—	–	–	–	–	–
	Bokking		U	–	–	*	–	–	–	—	–	–	—	—	—	—	—	—	–	–	–	–	–
1125	Bollington		TQ 76 09	*	–	–	–	–	–	—	–	–	—	—	—	—	—	—	–	–	–	–	–
1126	Bolney		TQ 26 22	–	–	–	–	–	–	—	*	S	—	—	—	—	—	—	–	–	–	–	–
	Borham		U	*	–	–	–	–	–	—	–	–	—	—	—	—	—	—	–	–	–	–	–
1127	Bormer (in Falmer)	c	TQ 35 08	–	–	*	*	–	–	—	–	–	—	—	—	—	—	—	–	–	–	–	–
1128	Bosham		SU 803 039	*	*	*	*	*	*	—	*	S	—	—	—	—	—	—	–	–	–	–	–
1129	Botolphs		TQ 194 092	–	–	–	–	–	–	—	–	S	—	—	—	—	—	—	–	–	–	–	*
1130	Bourne		TQ 76 25	*	–	–	–	–	–	—	–	–	—	—	—	—	—	—	–	–	–	–	–
1131	Boxgrove		SU 907 075	*	–	*	*	*	*	—	*	M	F:1235	—	P:c1135 H: ?	—	—	—	–	–	–	–	–
1132	Bracklesham	c	SZ 805 964	–	–	–	–	–	–	—	*	–	—	—	—	—	—	—	–	–	–	–	*
1133	Bramber		TQ 186 106	*	*	*	*	*	*	—	*	M	M:1316 F:1316	1248	—	E:1073 S: C12	—	1.C13	–	*	–	?	–
1134	Brambletye		TQ 414 365	*	*	*	–	*	*	—	–	–	—	—	—	—	—	—	–	–	–	–	–
1135	Brede		TQ 825 182	–	*	*	*	*	*	—	*	M	—	—	—	—	—	—	–	–	–	–	–
	Brestelye		U	–	–	–	–	–	–	—	*	–	—	—	—	—	—	—	–	–	–	–	–
1136	Brightling		TQ 683 210	*	*	*	*	*	*	—	?	M	—	—	—	—	—	—	–	–	–	–	–
1137	Brighton		TQ 307 045	*	*	*	*	*	*	—	*	M	M:1312	—	—	—	S:1.C15	e.C14	*	*	*	*	–
1138	Broadbridge		SU 81 05	–	*	*	–	–	–	—	–	–	—	—	—	—	—	—	–	–	–	–	–
1139	Broadwater		TQ 147 043	*	*	*	*	*	*	—	*	M	M:1312 F:1312	—	—	—	—	—	–	–	–	–	–

1140	Brockhurst	TQ 40 37	*	–	–	–	–	–	—	–	–	—	—	—	—	—	—	–	–	–	–	–
1141	Broomham	TQ 72 13	*	–	–	–	–	–	—	–	–	—	—	—	—	—	—	–	–	–	–	–
1142	Broomhill	c TQ 988 183	–	–	–	–	–	–	—	–	–	—	—	—	—	—	—	–	–	–	–	*
1143	Broughton	TQ 56 03	*	–	–	–	–	–	—	–	–	—	—	—	—	—	—	–	–	–	–	–
1144	Buckham	TQ 452 206	–	–	–	–	–	–	—	–	–	—	—	—	—	—	—	–	–	–	–	*
1145	Bucksteep (in Warbleton)	TQ 61 16	–	–	*	–	–	–	—	–	–	F:1337	—	—	—	—	—	–	–	–	–	–
1146	Buddington	SU 882 234	*	–	–	–	*	–	—	–	–	—	—	—	—	—	—	–	–	–	–	–
1147	Bulverhythe	TQ 768 082	–	–	–	–	–	–	—	–	–	M:1310 F:1310	—	—	—	—	—	–	–	–	–	*
1148	Buncton	TQ 145 139	*	–	–	–	–	–	—	*	(S)	—	—	—	—	—	—	–	–	–	–	–
	Burgelstaltone	U	*	–	–	–	–	–	—	–	–	—	—	—	—	—	—	–	–	–	–	–
1149	Burgham	c TQ 70 28	*	–	–	–	–	–	—	*	–	—	—	—	—	—	—	–	–	–	–	–
1150	Burleigh	TQ 355 372	*	–	*	*	*	*	—	–	–	—	—	—	—	—	—	–	–	–	–	–
1151	Burpham	TQ 039 090	*	*	*	*	*	*	—	–	(S)	—	c 900	—	—	—	—	–	–	–	–	–
1152	Burton	SU 967 176	*	–	–	–	–	–	—	–	M	—	—	—	—	—	—	–	–	–	–	*
1153	Burwash	TQ 677 247	–	*	*	*	*	*	—	*	M	M:1252 F:1252	—	—	—	—	—	–	–	–	–	–
1154	Bury	TQ 017 131	*	*	*	*	*	*	—	*	M	—	—	—	—	—	—	–	–	–	–	–
1155	Buxted	TQ 486 231	–	–	–	–	–	–	—	*	M	—	—	H:1404	—	—	—	–	–	–	–	*
1156	Byne	c TQ 192 176	–	*	*	*	*	*	—	–	–	—	—	—	—	—	—	–	–	–	–	–
1157	Cadborough (in Udimore)	TQ 90 19	–	–	*	–	–	–	—	–	–	—	—	—	—	—	—	–	–	–	–	–
1158	Catsfield	TQ 724 136	–	*	*	*	*	*	—	*	M	—	—	—	—	—	—	–	–	–	–	–
1159	Chailey	TQ 39 19	–	–	–	–	–	–	—	*	M	—	—	—	—	—	—	–	–	–	–	–
1160	Chalvington	TQ 52 09	*	–	–	–	–	–	—	–	M	—	—	—	—	—	—	–	–	–	–	–
1161	Chancton	TQ 13 14	*	–	–	–	–	–	—	–	–	—	—	—	—	—	—	–	–	–	–	–
1162	Charleston	TQ 491 069	*	–	–	–	–	–	—	–	–	—	—	—	—	—	—	–	–	–	–	S

1163	Charlston	TQ 52 01	*	–	–	–	–	–	—	–	–	—	—	—	—	—	—	–	–	–	–	–
1164	Charlton	TQ 169 119	–	*	*	*	*	*	—	–	–	—	—	—	—	—	—	–	–	–	–	–
1165	Charlton	SU 888 129	–	–	*	*	*	*	—	–	–	—	—	—	—	—	—	–	–	–	–	–
	Charlton (in Pagham)	U	–	–	–	*	*	*	—	–	–	—	—	—	—	—	—	–	–	–	–	–
1166	Chichester	SU 861 049	*	*	*	*	*	*	—	*	S	M: ? F:1204	1066	F:-1280 H: *	E:1142	S:Roman	Saxon	*	*	*	*	—
1167	Chiddingly	TQ 544 141	*	*	*	*	*	*	—	*	M	—	—	—	—	—	—	–	–	–	–	–
1168	Chidham	SU 788 039	–	*	*	*	*	*	—	*	M	—	—	—	—	—	—	–	–	–	–	–
1169	Chilgrove	SU 835 144	–	*	*	*	*	*	—	–	M	—	—	—	—	—	—	–	–	–	–	–
	Chiltington (see East Chiltington; West Chiltington)																					
1170	Chitcombe	TQ 815 203	–	*	*	*	*	*	—	–	–	—	—	—	—	—	—	–	–	–	–	–
1171	Chithurst	SU 842 230	*	*	–	*	*	*	—	–	S	—	—	—	—	—	—	–	–	–	–	–
1172	Chollington	TV 60 98	*	–	–	–	–	–	—	–	–	—	—	—	—	—	—	–	–	–	–	–
1173	Chyngton	TV 504 987	–	*	*	*	*	*	—	–	–	—	—	—	—	—	—	–	–	–	–	–
1174	Clapham	TQ 096 067	*	*	*	*	*	*	—	*	M	—	—	—	—	—	—	–	–	–	–	–
1175	Claverham	TQ 54 09	*	–	–	–	–	–	—	–	–	—	—	—	—	—	—	–	–	–	–	–
1176	Clayton	TQ 299 139	*	*	*	*	*	*	—	*	S	—	—	—	—	—	—	–	–	–	–	–
1177	Cliffe	TQ 41 10	–	–	–	–	–	–	—	*	–	M:1409-10 F:1409-10	—	—	—	—	—	–	–	–	–	–
1178	Climping	TQ 00 02	*	–	–	–	–	–	—	*	M	—	—	—	—	—	—	–	–	–	–	–
	Cobden (see Muntham)																					
1179	Coates	SU 99 17	–	–	–	–	–	–	—	*	M	—	—	—	—	—	—	–	–	–	–	–
1180	Cocking	SU 879 175	*	*	*	*	*	*	—	*	(S)	M:1285 F:1285	—	—	—	—	—	–	–	–	–	–
1181	Cokeham (in Sompting)	c TQ 16 05	*	–	*	–	–	–	—	–	–	—	—	H:1272	—	—	—	–	–	–	–	–
1182	Coldwaltham	TQ 023 166	–	*	*	*	*	*	—	–	M	—	—	—	—	—	—	–	–	–	–	–

1183	Colworth	SU 916 028	–	–	*	*	*	*	—	–	–	—	—	—	—	—	—	–	–	–	–	–
1184	Compton (nr. Harting)	SU 778 148	*	*	*	*	*	*	—	*	M	—	—	—	—	—	—	–	–	–	–	–
1185	Compton (in West Firle)	c TQ 48 07	–	–	–	–	–	–	—			—	—	—	—	—	—	–	–	–	–	–
	Consande	U	–	–	–	–	–	–	—	*	–	—	—	—	—	—	—	–	–	–	–	–
1186	Cooden	TQ 715 071	–	–	*	*	*	*	—	–	–	—	—	—	—	—	—	–	–	–	–	–
1187	Coombes	TQ 191 082	*	*	*	*	*	*	—	*	(S)	—	—	—	—	—	—	–	–	–	–	*
1188	Cootham	TQ 07 14	*	–	–	–	–	–	—	–	–	—	—	—	—	—	—	–	–	–	–	–
1189	Cortesley	TQ 78 09	*	–	–	–	–	–	—	–	–	—	—	—	—	—	—	–	–	–	–	–
1190	Cowbeech	TQ 619 146	–	*	*	–	*	*	—	–	–	—	—	—	—	—	—	–	–	–	–	–
1191	Cowfold	TQ 20 22	–	–	–	–	–	–	—	–	M	—	—	—	—	—	—	–	–	–	–	–
1192	Cowhurst (see Crowhurst)																					
1193	Crawley	TQ 27 36	–	*	*	*	–	–	—	–	M	M:1202 F:1279	—	—	—	—	—	–	–	–	–	–
	Crede (nr Bosham)	U	–	–	*	–	–	–	—	–	–	—	—	—	—	—	—	–	–	–	–	–
1194	Crimsham	SU 898 010	–	–	–	*	*	*	—	–	–	—	—	—	—	—	—	–	–	–	–	–
1195	Crowhurst	TQ 758 123	*	*	*	*	*	*	—	*	M	—	—	—	—	—	—	–	–	–	–	–
1196	Cuckfield	TQ 303 244	–	*	*	*	–	*	—	*	M	M:1255 F:1255	—	—	—	—	m.C13	*	*	–	*	–
1197	Cudlow	SU 997 007	–	*	*	*	*	*	—	*	–	—	—	—	—	—	—	–	–	–	–	*
1198	Cudnor	TQ 60 05	*	–	–	–	–	–	—	–	–	—	—	—	—	—	—	–	–	–	–	–
1199	Dallington	TQ 65 19	*	–	–	–	–	–	—	*	M	F:1337	—	—	—	—	—	–	–	–	–	–
1200	Danehill	TQ 40 27	–	–	*	–	–	–	—	–	–	—	—	—	—	—	—	–	–	–	–	–
1201	Dankton	TQ 17 07	*	–	–	–	–	–	—	–	–	—	—	—	—	—	—	–	–	–	–	–
	Dean (see East Dean; West Dean)																					
1202	Denton	TQ 454 025	–	–	*	*	*	*	—	*	M	—	—	—	—	—	—	–	–	–	–	–
1203	Didling	SU 837 186	–	–	*	*	*	*	—	–	M	—	—	—	—	—	—	–	–	–	–	–

	Dishenhurst		U	–	*	*	*	*	*	—	–	–	—	—	—	—	—	—	–	–	–	–	–
1204	Ditchling		TQ 32 15	*	–	–	–	–	–	—	*	M	M:1312 F:1312	—	—	—	—	—	*	–	–	–	–
1205	Donnington		SU 852 023	–	–	*	*	*	*	—	–	M	—	—	—	—	—	—	–	–	–	–	–
1206	Dounhurst		TQ 036 279	–	–	*	*	*	*	—	–	–	—	—	—	—	—	—	–	–	–	–	–
1207	Downley		SU 753 183	–	–	–	–	–	–	—	–	–	—	—	—	—	—	—	–	–	–	–	*
1208	Drayton		SU 882 047	–	–	*	*	*	*	—	–	–	—	—	—	—	—	—	–	–	–	–	–
1209	Drigsell	c	TQ 751 232	*	–	–	–	–	–	—	–	–	—	—	—	—	—	—	–	–	–	–	*
1210	Duncton		SU 961 175	*	*	*	*	*	*	—	*	–	—	—	—	—	—	—	–	–	–	–	*
1211	Dunhurst (? in Wisborough)		TQ 03 27	–	–	*	*	–	–	—	–	–	—	—	—	—	—	—	–	–	–	–	–
1212	Durrington		TQ 118 052	*	–	*	*	*	*	—	–	–	—	—	—	—	—	—	–	–	–	–	–
1213	Earnley		SZ 81 96	–	–	–	–	–	–	—	*	M	—	—	—	—	—	—	–	–	–	–	–
1214	Eartham		SU 938 093	–	–	*	*	*	*	—	*	M	—	—	—	—	—	—	–	–	–	–	–
1215	Easebourne		SU 895 225	–	*	*	*	*	*	—	*	(S)	—	—	P:-1248	—	—	—	–	–	–	–	–
1216	East Ashling		SU 821 077	–	*	*	*	*	*	—	–	–	—	—	—	—	—	—	–	–	–	–	–
1217	East Blatchington		TV 483 998	–	–	*	*	*	*	—	*	M	—	—	—	—	—	—	–	–	–	–	–
1218	Eastbourne		TV 61 99	*	–	–	*	–	–	—	*	M	M:1315 F:1232	—	—	—	—	—	*	–	–	–	–
1219	East Chiltington		TQ 37 15	*	–	–	–	–	–	—	*	–	—	—	—	—	—	—	–	–	–	–	–
1220	Eastdean (nr. Eastbourne)		TV 55 97	*	–	–	*	–	–	—	*	(S)	—	—	—	—	—	—	–	–	–	–	–
1221	East Dean (nr. Singleton)		SU 905 132	–	–	*	*	*	*	—	*	M	—	—	—	—	—	—	–	–	–	–	–
1222	Eastergate		SU 945 051	*	*	–	*	*	*	—	*	(S)	—	—	—	—	—	—	–	–	–	–	–
1223	East Grinstead		TQ 397 380	–	*	*	*	*	*	—	*	M	M:1247 F:1247	1235	—	—	—	e.C13	*	*	–	*	–
1224	East Guldeford		TQ 93 21	–	–	–	–	–	–	—	–	M	—	—	—	—	—	—	–	–	–	–	–
1225	East Hall	c	TV 579 972	*	*	*	–	*	*	—	–	–	—	—	—	—	—	—	–	–	–	–	–

1226	East Hampnett	SU 915 068	*	–	*	*	*	*	—	–	–	—	—	—	—	—	—	–	–	–	–	–
1227	East Harting	SU 800 197	*	–	*	*	*	*	—	–	–	—	—	—	—	—	—	–	–	–	–	–
1228	East Hoathly	TQ 520 162	–	*	*	–	*	*	—	–	M	—	—	—	—	—	—	–	–	–	–	–
1229	East Itchenor	c SU 801 005	–	–	–	–	–	–	—	*	–	—	—	—	—	—	—	–	–	–	–	*
1230	East Lavant	SU 862 084	*	*	–	*	*	*	—	*	M	F:1314	—	—	—	—	—	–	–	–	–	–
1231	East Lavington (ie Woolavington)	SU 946 163	*	*	*	*	*	*	—	*	M	—	—	—	—	—	—	–	–	–	–	–
1232	East Marden	SU 807 146	*	–	*	*	*	*	—	–	M	—	—	—	—	—	—	–	–	–	–	–
1233	East Preston	TQ 072 023	*	*	*	*	*	*	—	–	M	M:1227 F:1227	—	—	—	—	—	–	–	–	–	–
1234	East Wittering	SZ 79 97	*	–	–	–	–	–	—	*	M	—	—	—	—	—	—	–	–	–	–	–
1235	Eaton	TQ 19 16	*	–	–	–	–	–	—	–	–	—	—	—	—	—	—	–	–	–	–	–
1236	Ebernoe	SU 973 280	–	*	*	*	*	*	—	–	–	—	—	—	—	—	—	–	–	–	–	–
1237	Ecclesden (ie West Angmering)	TQ 078 043	–	*	*	*	*	*	—	*	–	—	—	—	—	—	—	–	–	–	–	–
1238	Eckington	c TQ 51 09	*	–	–	–	–	–	—	*	–	—	—	—	—	—	—	–	–	–	–	–
1239	Edburton	TQ 232 115	–	*	*	*	*	*	—	*	M	—	—	—	E: ?	—	—	–	–	–	–	–
1240	Egdean	SU 99 20	–	–	–	–	–	–	—	–	–	M:1279 F:1279	—	—	—	—	—	–	–	–	–	–
	Egidii	U	–	–	–	–	–	–	—	*	–	—	—	—	—	—	—	–	–	–	–	–
1241	Elsted	SU 816 196	*	*	*	*	*	*	—	*	S	—	—	—	—	—	—	–	–	–	–	–
	Erringham (see Old Erringham)																					
	Esmerewick	U	*	–	–	–	–	–	—	–	–	—	—	—	—	—	—	–	–	–	–	–
	Esthurst	U	–	–	–	–	–	–	—	*	–	—	—	—	—	—	—	–	–	–	–	–
1242	Etchingham	TQ 71 26	–	–	–	–	–	–	—	*	M	—	—	—	—	—	—	–	–	–	–	–
1243	Etchingwood	TQ 50 22	*	–	–	–	–	–	—	–	–	—	—	—	—	—	—	–	–	–	–	–
	Evebentone	U	*	–	–	–	–	–	—	–	–	—	—	—	—	—	—	–	–	–	–	–
1244	Ewhurst	TQ 795 246	–	*	*	*	*	*	—	–	M	—	—	—	—	—	—	–	–	–	–	–

1245	Ewhurst	TQ 211 190	*	*	–	–	*	*	—	*	M	—	—	—	—	—	—	–	–	–	–	–
1246	Exceat	TV 519 995	*	*	*	*	*	*	—	*	(S)	—	—	—	—	—	—	–	–	–	–	*
1247	Eyelid	TQ 76 23	*	–	–	–	–	–	—	–	–	—	—	—	—	—	—	–	–	–	–	–
	Faffyng	U	–	–	–	–	–	–	—	*	–	—	—	—	—	—	—	–	–	–	–	–
1248	Fairlight (in East Grinstead)	TQ 41 38	*	–	–	–	–	–	—	–	–	—	—	—	—	—	—	–	–	–	–	–
1249	Fairlight (nr. Hastings)	TQ 860 119	*	*	*	*	*	*	—	*	–	—	—	—	—	—	—	–	–	–	–	–
1250	Falmer	TQ 354 088	*	*	*	*	*	*	—	*	–	—	—	—	—	—	—	–	–	–	–	–
1251	Faulkner's Farm	TQ 480 385	–	*	*	*	*	*	—	–	–	—	—	—	—	—	—	–	–	–	–	–
	Felesmere	U	*	–	–	–	–	–	—	–	–	—	—	—	—	—	—	–	–	–	–	–
1252	Felpham	SZ 949 999	*	*	*	*	*	*	—	*	M	—	—	—	—	—	—	–	–	–	–	–
1253	Fernhurst	SU 89 28	–	–	–	–	–	–	—	–	M	—	—	—	—	—	—	–	–	–	–	–
1254	Ferring	TQ 095 025	*	*	*	*	*	*	—	*	M	—	—	—	—	—	—	–	–	–	–	–
1255	Filsham	TQ 78 10	*	–	–	–	–	–	—	–	–	—	—	—	—	—	—	–	–	–	–	–
1256	Findon	TQ 116 085	*	*	*	*	*	*	—	*	M	M:1261 F:1261	—	—	—	—	—	–	–	–	–	–
	Firle (see West Firle)																					
1257	Fishbourne	SU 843 046	*	–	*	*	*	*	—	*	M	—	—	—	—	—	—	–	–	–	–	–
1258	Fittleworth	TQ 009 193	–	–	–	*	*	*	—	–	M	M:1316 F:1316	—	—	—	—	—	–	–	–	–	–
1259	Fletching	TQ 42 23	*	–	?	–	–	–	—	?	M	—	—	—	—	—	—	–	–	–	–	–
	Folkenhurst (in Hartfield)	U	–	–	–	–	–	–	—	–	–	—	—	—	—	—	—	–	–	–	–	–
1260	Folkington	TQ 55 03	*	–	–	*	–	–	—	*	M	—	—	—	—	—	—	–	–	–	–	–
1261	Footland	TQ 77 20	*	–	–	–	–	–	—	–	–	—	—	—	—	—	—	–	–	–	–	–
1262	Ford	TQ 002 037	–	*	*	*	*	*	—	*	(S)	—	—	—	—	—	—	–	–	–	–	–
1263	Framfield	TQ 495 202	–	–	*	*	*	*	—	*	M	F:1314	—	—	—	—	—	–	–	–	–	–

1264	Frankwell	TQ 66 14	*	–	–	–	–	–	—	–	–	—	—	—	—	—	—	–	–	–	–	–
1265	Frant	TQ 591 356	–	*	*	*	*	*	—	–	–	M:1297 F:1297	—	—	—	—	—	–	–	–	–	–
1266	Friston	TV 55 98	–	–	–	*	–	–	—	*	(S)	—	—	—	—	—	—	–	–	–	–	–
1267	Frog Firle	TQ 52 02	*	–	–	–	–	–	—	–	–	—	—	—	—	—	—	–	–	–	–	–
1268	Fontridge	TQ 703 246	–	*	–	*	*	*	—	–	–	—	—	—	—	—	—	–	–	–	–	–
1269	Fulking	TQ 24 11	*	?	–	–	–	–	—	–	–	—	—	—	—	—	—	–	–	–	–	–
1270	Funtington	SU 801 082	–	–	*	*	*	*	—	–	M	—	—	—	—	—	—	–	–	–	–	–
1271	Glatting	SU 972 142	*	–	–	–	–	–	—	–	–	—	—	—	—	—	—	–	–	–	–	*
1272	Glesey (in Beckley)	TQ 85 24	–	–	*	–	–	–	—	–	–	—	—	—	—	—	—	–	–	–	–	–
1273	Glossams	TQ 86 21	*	–	–	–	–	–	—	–	–	—	—	—	—	—	—	–	–	–	–	–
1274	Glottenham	TQ 729 222	–	*	–	*	*	*	—	–	–	—	—	—	—	—	—	–	–	–	–	–
1275	Glynde	TQ 45 09	–	–	–	–	–	–	—	*	–	—	—	—	—	—	—	–	–	–	–	–
1276	Goring	TQ 111 027	*	*	*	*	*	*	—	*	M	M:1301 F:1257	—	—	—	—	—	–	–	–	–	–
1277	Graffham	SU 928 167	*	*	*	*	*	*	—	*	M	—	—	—	—	—	—	–	–	–	–	–
1278	Grave (in Oving)	SU 90 02	–	–	*	–	–	–	—	–	–	—	—	—	—	—	—	–	–	–	–	–
1279	Greatham	TQ 043 160	*	*	*	*	*	*	—	–	M	—	—	—	—	—	—	–	–	–	–	–
1280	Great Knelle	TQ 853 257	–	–	*	*	*	*	—	–	–	—	—	—	—	—	—	–	–	–	–	–
1281	Greenhurst	TQ 507 251	–	–	*	–	–	–	—	–	–	—	—	—	—	—	—	–	–	–	–	–
	Grinstead (see East Grinstead; West Grinstead)																					
1282	Grittenham	SU 94 21	*	–	–	–	–	–	—	–	–	—	—	—	—	—	—	–	–	–	–	–
1283	Guestling	TQ 855 144	*	*	*	*	*	*	—	*	(S)	F:1254	—	—	—	—	—	–	–	–	–	–
	Guldeford (see East Guldeford)																					
1284	Haffelde (in Billingshurst)	TQ 08 23	–	–	*	–	–	–	—	–	–	—	—	—	—	—	—	–	–	–	–	–

1285	Hailsham	TQ 592 094	*	*	*	*	*	*	—	*	M	M:1252	—	—	—	—	m.C13	*	*	–	?	–
1286	Halnaker	SU 907 081	*	*	–	*	*	*	—	–	–	—	—	—	—	—	—	–	–	–	–	–
1287	Ham Manor	TQ 058 036	–	–	–	*	*	*	—	–	–	—	—	—	—	—	—	–	–	–	–	–
	Hampnett (see East Hampnett; Westhampnett)																					
1288	Hamsey	TQ 413 121	*	*	–	*	*	*	—	*	M	—	—	—	—	—	—	–	–	–	–	*
1289	Hangleton	TQ 268 074	*	–	–	*	*	*	—	*	(S)	—	—	—	—	—	—	–	–	–	–	*
1290	Hankham	TQ 62 06	*	–	–	–	–	–	—	–	–	—	—	—	—	—	—	–	–	–	–	–
1291	Hardham	TQ 03 17	*	–	*	–	–	–	—	–	S	—	—	P:+1248	—	—	—	–	–	–	–	–
1292	Harpingden	TQ 42 03	*	–	–	–	–	–	—	–	–	—	—	—	—	—	—	–	–	–	–	–
1293	Hartfield	TQ 47 35	*	–	–	–	–	–	—	*	M	—	—	—	?E	—	—	–	–	–	–	–
	Harting (see East Harting; South Harting; West Harting)																					
1294	Hastings	TQ 800 090	*	*	*	*	*	*	—	*	M	C.P.	c900	P:1189-99 H:1293	E:1066 S:c1171	S:1385	C11	*	*	*	*	*
1295	Hawkridge	TQ 57 13	*	–	–	–	–	–	—	–	–	—	—	—	—	—	—	–	–	–	–	–
1296	Hazelden	TQ 37 36	*	–	–	–	–	–	—	–	–	—	—	—	—	—	—	–	–	–	–	–
1297	Hazelhurst	TQ 68 31	*	–	–	–	–	–	—	–	–	—	—	—	—	—	—	–	–	–	–	–
	Headacre (in Chichester)	U	–	–	–	*	*	*	—	–	–	—	—	—	—	—	—	–	–	–	–	–
1298	Heathfield (ie Old Heathfield)	TQ 59 20	–	–	–	–	–	–	—	*	M	M:1316 F:1316	—	—	—	—	—	–	–	–	–	–
1299	Heene	TQ 138 028	*	–	*	*	*	*	—	–	–	—	—	—	—	—	—	–	–	–	–	*
1300	Heighton St Clere	TQ 479 073	–	*	*	*	*	*	—	–	–	—	—	—	—	—	—	–	–	–	–	*
	Heighton (see also South Heighton)	U	–	–	*	*	*	*	—	–	–	—	—	—	—	—	—	–	–	–	–	–
1301	Hellingly	TQ 581 123	–	*	*	*	*	*	—	*	M	—	—	—	—	—	—	–	–	–	–	–
1302	Hendon	TQ 60 14	*	–	–	–	–	–	—	–	–	—	—	—	—	—	—	–	–	–	–	–
1303	Henfield	TQ 212 162	*	*	–	*	*	*	—	*	M	M:1234	—	—	—	—	—	–	–	–	–	–

1304	Herstmonceux	TQ 642 102	*	*	*	–	*	*	—	*	M	—	—	—	B:1441	—	—	–	–	–	–	*
1305	Heyshott	SU 898 181	–	*	*	*	*	*	—	*	M	—	—	—	—	—	—	–	–	–	–	–
1306	Higham	TQ 83 24	*	–	–	–	–	–	—	–	–	—	—	—	—	—	—	–	–	–	–	–
1307	Hoadley	c TQ 660 280	–	–	*	*	*	*	—	–	–	—	—	—	—	—	—	–	–	–	–	–
	Hoathly (see East Hoathly; West Hoathly)																					
1308	Hoecourt	TQ 19 06	*	–	–	–	–	–	—	–	–	—	—	—	—	—	—	–	–	–	–	–
1309	Hollington	TQ 69 20	*	–	–	–	–	–	—	*	M	—	—	—	—	—	—	–	–	–	–	–
1310	Hooe	TV 689 092	*	*	*	*	*	*	—	*	–	—	—	—	—	—	—	–	–	–	–	S
1311	Hope	TQ 869 257	–	–	*	*	*	*	—	–	–	—	—	—	—	—	—	–	–	–	–	–
1312	Horns	TQ 62 06	*	–	–	–	–	–	—	–	–	—	—	—	—	—	—	–	–	–	–	–
1313	Horsey	TQ 62 00	*	–	–	–	–	–	—	–	–	—	—	—	—	—	—	–	–	–	–	–
1314	Horsham	TQ 170 306	–	*	*	*	*	*	—	*	M	M:1449 F:1233	1235	—	?E: ?	—	e.C13	*	*	?	*	–
1315	Horsted Keynes	TQ 383 286	*	–	–	*	*	*	—	–	(S)	—	—	—	—	—	—	–	–	–	–	–
1316	Horton	TQ 209 115	–	*	*	*	*	*	—	*	–	—	—	—	—	—	—	–	–	–	–	–
1317	Houghton	TQ 021 116	–	–	*	*	*	*	—	–	R	—	—	—	—	—	—	–	–	–	–	–
1318	Hove	TQ 288 051	–	–	*	*	*	*	—	*	M	—	—	—	—	—	—	–	–	–	–	*
1319	Howick	TQ 079 316	–	–	*	–	*	*	—	–	–	—	—	—	—	—	—	–	–	–	–	–
1320	Hunston	SU 864 014	*	*	*	*	*	*	—	*	–	—	—	—	—	—	—	–	–	–	–	–
1321	Hurst	TQ 79 19	*	–	–	–	–	–	—	–	–	—	—	—	—	—	—	–	–	–	–	–
1322	Hurst (in Wisborough)	TQ 04 29	–	–	*	–	–	–	—	–	–	—	—	—	—	—	—	–	–	–	–	–
	Hurstmonceux (see Herstmonceux)																					
1323	Hurstpierpoint	TQ 279 164	*	*	*	*	*	*	—	*	–	F:1312	—	—	—	—	—	–	–	–	–	–
1324	Hydneye	TQ 609 028	–	–	–	–	–	–	—	–	–	—	—	—	—	—	—	–	–	–	–	*
1325	Icklesham	TQ 880 164	–	*	*	*	*	*	—	*	M	—	—	—	—	—	—	–	–	–	–	–
1326	Iden	TQ 91 23	–	*	–	–	–	–	—	*	M	—	—	—	—	—	—	–	–	–	–	–

1327	Ifield	TQ 247 376	*	–	*	*	*	*	—	*	M	—	—	—	—	—	—	–	–	–	–	–
1328	Iford	TQ 408 073	*	*	*	*	*	*	—	*	M	—	—	—	—	—	—	–	–	–	–	*
1329	Iham	TQ 902 174	–	–	–	–	–	–	—	*	–	—	—	—	—	—	—	–	–	–	–	*
1330	Imberhorne	TQ 378 383	–	*	*	–	*	*	—	–	–	—	—	—	—	—	—	–	–	–	–	–
1331	Inlands (in Westbourne)	SU 775 062	–	–	–	*	–	–	—	–	–	—	—	—	—	—	—	–	–	–	–	–
	Inlegh	U	–	*	*	*	*	*	—	–	–	—	—	—	—	—	—	–	–	–	–	–
1332	Iping	SU 852 230	*	–	*	*	*	*	—	*	–	—	—	—	—	—	—	–	–	–	–	–
1333	Iridge	TQ 737 269	–	*	–	*	*	*	—	–	–	—	—	—	—	—	—	–	–	–	–	–
1334	Isenhurst	TQ 566 231	–	*	*	*	*	*	—	–	–	—	—	—	—	—	—	–	–	–	–	–
1335	Isfield	TQ 44 17	–	–	–	–	–	–	—	*	M	—	—	—	E: ?	—	—	–	–	–	–	S
1336	Islesham	c TQ 000 000	–	–	–	*	–	*	—	–	–	—	—	—	—	—	—	–	–	–	–	*
	Itchenor (see East Itchenor; West Itchenor)																					
1337	Itchingfield	TQ 13 28	–	–	–	–	–	–	—	*	M	—	—	—	—	—	—	–	–	–	–	–
1338	Itford	TQ 43 06	*	–	–	–	–	–	—	–	–	—	—	—	—	—	—	–	–	–	–	–
	Ivet	U	*	–	–	–	–	–	—	–	–	—	—	—	—	—	—	–	–	–	–	–
1339	Jevington	TQ 561 015	*	*	*	*	*	*	—	*	S	—	—	—	—	—	—	–	–	–	–	–
1340	Keymer	TQ 314 153	*	–	*	–	*	*	—	*	M	—	—	—	—	—	—	–	–	–	–	–
1341	Kingston (near Lewes)	TQ 392 082	–	*	*	*	*	*	—	*	M	—	—	—	—	—	—	–	–	–	–	–
1342	Kingston by Sea	TQ 235 052	–	*	–	*	*	*	—	*	(S)	—	—	—	—	—	—	–	–	–	–	–
1343	Kingston	TQ 080 021	*	*	*	*	*	*	—	–	–	—	—	—	—	—	—	–	–	–	–	–
1344	Kirdford	TQ 01 26	–	–	*	–	–	–	—	*	M	—	—	—	—	—	—	–	–	–	–	–
1345	Kitchenham	TQ 88 25	*	–	–	–	–	–	—	–	–	—	—	—	—	—	—	–	–	–	–	–
	Knelle (see Great Knelle)																					
	Lamport	U	–	*	*	–	*	*	—	–	–	—	—	—	—	—	—	–	–	–	–	–
1346	Lancing	TQ 182 055	*	*	*	*	*	*	—	*	M	—	—	—	—	—	—	–	–	–	–	–

1347	Langney	TQ 63 02	*	–	–	–	–	–	—	–	–	—	—	—	—	—	—	–	–	–	–	–
1348	Laughton	TQ 501 126	*	*	*	*	*	*	—	*	M	—	—	—	—	—	—	–	–	–	–	–
	Lavant (see East Lavant; Mid Lavant)																					
1349	Lewes	TQ 416 102	*	*	*	*	*	*	—	*	S	M:1086	c900	P:1077 F:-1141 H:c1085	E: C11 S:e.C13	E:?C10 S:1266	Saxon	*	*	*	*	–
1350	Linch (in Bepton)	SU 849 184	*	–	*	*	*	*	—	*	–	—	—	—	—	—	—	–	–	–	–	*
1351	Linchmere	SU 86 31	–	–	–	–	–	–	—	*	M	F:1199-1216	—	—	—	—	—	–	–	–	–	–
1352	Lindfield	TQ 349 258	–	*	*	*	*	*	—	*	M	M:1343 F:1343	—	—	—	—	—	–	–	–	–	–
1353	Litlington	TQ 52 01	–	–	–	*	–	–	—	*	M	—	—	—	—	—	—	–	–	–	–	–
1354	Littlehampton	TQ 031 021	*	*	*	*	*	*	—	*	R	M: ? F: ?	—	—	—	—	—	–	*	–	?	–
1355	Little Horsted	TQ 47 18	*	–	?	–	–	–	—	*	M	—	—	—	—	—	—	–	–	–	–	–
1356	Lodsworth	SU 931 227	*	*	–	*	*	*	—	–	M	—	—	—	—	—	—	–	–	–	–	–
1357	Lordine	TQ 80 23	*	–	–	–	–	–	—	–	–	—	—	—	—	—	—	–	–	–	–	–
1358	Lordington	SU 78 09	*	–	–	–	–	–	—	*	–	—	—	—	—	—	—	–	–	–	–	*
1359	Lovel Barn	TQ 383 196	–	*	*	*	*	*	—	–	–	—	—	—	—	—	—	–	–	–	–	–
1360	Lower Beeding	TQ 22 27	–	?	?	?	?	?	—	–	–	—	—	—	—	—	—	–	–	–	–	–
1361	Loxwood	TQ 03 31	–	?	*	–	–	–	—	–	–	—	—	—	—	—	—	–	–	–	–	–
1362	Lullington	TQ 53 02	–	–	–	–	–	–	—	*	M	—	—	—	—	—	—	–	–	–	–	*
1363	Lurgashall	SU 93 27	–	–	–	–	–	–	—	*	(S)	—	—	—	—	—	—	–	–	–	–	–
1364	Lyminster	TQ 022 048	*	*	*	*	*	*	—	*	S	—	—	P:1082	E:?C12	—	—	–	–	–	–	–
1365	Madehurst	SU 984 100	–	*	*	*	*	*	—	*	M	—	—	—	—	—	—	–	–	–	–	–
	Malling (see South Malling)																					
	Marden (see East Marden, North Marden; Up Marden; West Marden)																					

1366	Maresfield	TQ 466 240	*	*	–	*	*	*	—	*	M	—	—	—	—	—	—	–	–	–	–	–
1367	Mayfield	TQ 586 270	–	*	*	*	*	*	—	*	M	M:1261 F:1261	—	—	—	—	—	–	–	–	–	–
	Medehi	U	–	–	–	–	–	–	—	–	–	—	—	—	—	—	—	–	–	–	–	–
1368	Meeching	TQ 441 002	–	–	–	–	–	–	—	*	–	—	—	—	—	—	—	–	–	–	–	–
1369	Merston	SU 893 026	*	–	*	*	*	*	—	*	M	—	—	—	—	—	—	–	–	–	–	–
1370	Middleham (in Ringmer)	TQ 44 11	–	–	*	–	–	–	—	–	–	—	—	—	—	—	—	–	–	–	–	–
1371	Middleton (nr. Eastbourne) c	TV 61 99	–	*	–	*	–	–	—	–	–	—	—	—	—	—	—	–	–	–	–	–
1372	Middleton on Sea	SU 976 003	–	–	*	*	*	*	—	*	–	—	—	—	—	—	—	–	–	–	–	–
1373	Midhurst	SU 887 215	–	–	–	*	*	*	—	?	M	M:1223	1248	—	E/S:?	—	1.C12	*	*	*	*	–
1374	Mid Lavant	SU 855 086	*	*	*	*	*	*	—	*	M	—	—	—	—	—	—	–	–	–	–	–
1375	Milton (in Arlington)	TQ 56 08	–	–	*	*	*	–	—	–	–	—	—	—	—	—	—	–	–	–	–	–
1376	Monkton	SU 830 165	–	–	–	–	–	–	—	–	–	—	—	—	—	—	—	–	–	–	–	*
1377	Morley	TQ 23 18	*	–	–	–	–	–	—	–	–	—	—	—	—	—	—	–	–	–	–	–
1378	Moulscomb (in Patcham)	TQ 33 07	–	–	*	–	–	–	—	–	–	—	—	—	—	—	—	–	–	–	–	–
1379	Mountfield	TQ 734 203	*	*	*	*	*	*	—	*	M	—	—	—	—	—	—	–	–	–	–	–
1380	Mountjoy (in Battle)	TQ 76 15	–	–	*	–	–	–	—	–	–	—	—	—	—	—	—	–	–	–	–	–
1381	Moustone	TQ 34 09	*	–	–	–	–	–	—	–	–	—	—	—	—	—	—	–	–	–	–	–
	Mundham (see North Mundham; South Mundham)																					
1382	Muntham	TQ 105 103	*	–	–	–	–	–	—	–	–	—	—	—	—	—	—	–	–	–	–	*
1383	Netherfield	TQ 722 185	*	–	*	*	*	*	—	–	–	—	—	—	—	—	—	–	–	–	–	–
1384	Newhaven	TQ 443 012	–	*	*	*	*	*	—	–	M	—	—	—	—	—	?C11	–	–	–	–	–
1385	Newick	TQ 421 208	–	*	–	*	*	*	—	*	M	—	—	—	—	—	—	–	–	–	–	–

1386	New Shoreham	TQ 216 052	–	*	*	*	*	*	—	*	M	M:e.C12 F:e.C12	1208-9	F:-1317 H:1249	—	—	e.C12	*	*	*	*	—
1387	New Winchelsea	TQ 905 175	–	–	–	–	–	–	—	*	M	C.P.	1283	F:1318 H: *	—	E/S:1295	1.C13	*	*	*	*	S
1388	Newtimber	TQ 271 134	*	*	*	*	*	*	—	–	M	—	—	—	—	—	—	–	–	–	–	*
1389	Ninfield	TQ 704 123	*	*	–	*	*	*	—	*	M	—	—	—	—	—	—	–	–	–	–	–
	Nonneminstre	U	*	–	–	–	–	–	—	–	–	—	—	—	—	—	—	–	–	–	–	–
1390	North Bersted	SU 926 013	–	–	–	*	*	*	—	–	–	—	—	—	—	—	—	–	–	–	–	–
1391	Northeye	TQ 683 072	–	–	–	–	–	–	—	–	–	M:1207	—	—	—	—	—	–	–	–	–	*
1392	Northiam	TQ 830 245	–	*	*	*	*	*	—	*	M	—	—	—	—	—	—	–	–	–	–	–
1393	Northlington (in Ringmer)	TQ 44 13	–	–	*	–	–	–	—	–	–	—	—	—	—	—	—	–	–	–	–	–
1394	North Marden	SU 807 162	*	–	*	*	*	*	—	*	M	—	—	—	—	—	—	–	–	–	–	*
1395	North Mundham	SU 875 021	*	*	*	*	*	*	—	*	M	—	—	—	—	—	—	–	–	–	–	–
1396	North Stoke	TQ 020 108	*	*	*	*	*	*	—	*	(S)	—	—	—	—	—	—	–	–	–	–	–
1397	Norton	TQ 471 018	–	–	–	*	*	*	—	–	–	—	—	—	—	—	—	–	–	–	–	–
1398	Nutbourne	SU 778 054	*	*	*	*	*	*	—	–	–	—	—	—	—	—	—	–	–	–	–	–
1399	Nutbourne	TQ 074 188	–	*	*	*	*	*	—	–	–	—	—	—	—	—	—	–	–	–	–	–
1400	Nuthurst	TQ 19 26	–	–	–	*	–	–	—	*	M	—	—	—	—	—	—	–	–	–	–	–
1401	Nutley	TQ 444 278	–	?	–	–	*	*	—	–	?	—	—	—	—	—	—	–	–	–	–	–
1402	Nyetimber	TQ 084 194	*	*	*	*	*	*	—	*	–	—	—	—	—	—	—	–	–	–	–	–
	Ode	U	*	–	–	–	–	–	—	–	–	—	—	—	—	—	—	–	–	–	–	–
1403	Offham	TQ 028 088	*	*	–	–	*	*	—	–	–	—	—	—	—	—	—	–	–	–	–	–
1404	Offington	TQ 134 052	*	*	*	*	*	*	—	–	–	—	—	—	—	—	—	–	–	–	–	–
1405	Okeham (in Battle)	c TQ 75 15	–	–	*	–	–	–	—	–	–	—	—	—	—	—	—	–	–	–	–	–
1406	Old Erringham	TQ 206 077	*	*	*	*	*	*	—	–	M	—	—	—	—	—	—	–	–	–	–	–
1407	Old Shoreham	TQ 208 060	*	*	*	*	*	*	—	*	S	—	—	—	—	—	—	–	–	–	–	–

1408	Old Winchelsea	c	TQ 914 177	–	–	–	–	–	–	—	–	–	—	—	F:-1242	—	—	—	–	–	–	–	*
1409	Ore		TQ 820 121	–	*	*	*	*	*	—	*	M	—	—	—	—	—	—	–	–	–	–	?
1410	Orleswick		TQ 43 03	*	–	–	–	–	–	—	–	–	—	—	—	—	—	—	–	–	–	–	–
1411	Otham		TQ 58 05	–	–	–	–	–	–	—	–	–	F: ?	—	A:1138	—	—	—	–	–	–	–	–
1412	Oving		SU 901 051	–	*	*	*	*	*	—	*	M	—	—	—	—	—	—	–	–	–	–	–
1413	Ovingdean		TQ 356 036	*	–	–	*	*	*	—	*	(S)	—	—	—	—	—	—	–	–	–	–	–
1414	Pagham		SZ 883 975	*	*	–	*	*	*	—	*	(S)	—	—	—	—	—	—	–	–	–	–	–
1415	Pangdean	c	TQ 294 117	*	–	–	–	–	–	—	–	–	—	—	—	—	—	—	–	–	–	–	*
1416	Parham		TQ 060 141	*	–	*	*	*	*	—	*	–	—	—	—	—	—	—	–	–	–	–	*
1417	Parrock		TQ 451 348	*	*	*	*	*	*	—	–	–	—	—	—	—	—	—	–	–	–	–	*
1418	Pashley		TQ 706 291	–	–	*	*	*	*	—	–	–	—	—	—	—	—	—	–	–	–	–	–
1419	Patcham		TQ 302 091	*	*	*	*	*	*	—	*	(S)	—	—	—	—	—	—	–	–	–	–	–
1420	Patching		TQ 08 06	*	–	*	–	–	–	—	*	M	—	—	—	—	—	—	–	–	–	–	–
1421	Paythorne		TQ 23 10	*	–	–	–	–	–	—	–	–	—	—	—	—	—	—	–	–	–	–	–
1422	Peasmarsh		TQ 88 22	–	*	–	–	–	–	—	*	M	—	—	—	—	—	—	–	–	–	–	?
1423	Peelings		TQ 62 05	*	–	–	–	–	–	—	–	–	—	—	—	—	—	—	–	–	–	–	–
	Pengest		U	*	–	–	–	–	–	—	–	–	—	—	—	—	—	—	–	–	–	–	–
1424	Penhurst		TQ 695 165	*	–	*	*	–	*	—	–	M	—	—	—	—	—	—	–	–	–	–	–
1425	Perching		TQ 245 114	*	*	*	*	*	*	—	–	–	—	—	—	—	—	—	–	–	–	–	*
1426	Pett		TQ 88 14	–	*	*	*	*	*	—	*	–	—	—	—	—	—	—	–	–	–	–	–
1427	Petworth		SU 977 218	*	*	*	*	*	*	—	*	M	M:1275 F:1347-53	—	—	—	—	C13	*	*	*	*	–
1428	Pevensey		TQ 64 04	*	–	–	–	–	–	—	*	M	M: ?	1066	H:1292	E:1066 S:-C12	—	m.C11	–	*	*	*	S
1429	Piddinghoe		TQ 43 02	–	–	*	–	–	–	—	*	M	—	—	—	—	—	—	–	–	–	–	S
1430	Playden		TQ 91 21	*	*	–	–	–	–	—	*	M	—	—	H:1461	—	—	—	–	–	–	–	–
1431	Plumpton		TQ 36 13	*	–	–	–	–	–	—	*	M	—	—	—	—	—	—	–	–	–	–	–
1432	Poling		TQ 047 046	–	*	*	*	*	*	—	*	S	F:?-1350	—	H:-1338	—	—	—	–	–	–	–	–

1433	Portslade	TQ 255 063	*	*	*	*	*	*	—	*	M	F:1312	—	—	—	—	—	–	–	–	–	–
1434	Poynings	TQ 264 120	*	*	*	*	*	*	—	*	M	—	—	—	—	—	—	–	–	–	–	–
1435	Poynings Town	TV 508 985	–	–	–	–	–	*	—	–	–	—	—	—	—	—	—	–	–	–	–	*
1436	Preston (in Beddingham)	TQ 459 076	*	*	*	*	*	*	—	–	–	—	—	—	—	—	—	–	–	–	–	–
1437	Preston (in Binderton)	SU 85 11	*	–	–	–	–	–	—	–	–	—	—	—	—	—	—	–	–	–	–	–
1438	Preston (in West Firle)	TQ 465 079	–	–	*	*	*	*	—	–	–	—	—	—	—	—	—	–	–	–	–	–
1439	Preston (nr. Brighton) (see also East Preston)	TQ 307 067	*	*	–	*	*	*	—	*	M	—	—	—	—	—	—	–	–	–	–	–
1440	Prinsted	SU 766 053	–	–	*	*	*	*	—	–	–	—	—	—	—	—	—	–	–	–	–	–
1441	Pulborough	TQ 048 188	*	*	*	*	*	*	—	*	M	F:1375	—	—	E: ?	—	?1.C12	–	–	–	–	–
1442	Pyecombe	TQ 292 125	–	*	*	*	*	*	—	*	M	—	—	—	—	—	—	–	–	–	–	*
1443	Rackham	TQ 048 140	–	–	–	*	*	*	—	–	–	—	—	—	E: ?	—	—	–	–	–	–	–
1444	Racton	SU 779 092	*	*	–	*	*	*	—	*	M	—	—	—	—	—	—	–	–	–	–	*
1445	Ratton	TQ 58 02	*	–	–	–	–	–	—	–	–	—	—	—	—	—	—	–	–	–	–	–
1446	Renching	TQ 63 05	*	–	–	–	–	–	—	–	–	—	—	—	—	—	—	–	–	–	–	–
1447	Ringmer	TQ 446 125	–	–	–	*	*	*	—	*	M	M:1283 F:1283	—	—	E: ?	—	—	–	–	–	–	–
1448	Ripe	TQ 513 099	*	*	*	–	*	*	—	–	M	—	—	—	—	—	—	–	–	–	–	–
	Riston	U	–	–	*	–	–	–	—	–	–	—	—	—	—	—	—	–	–	–	–	–
1449	River	SU 940 228	–	*	*	*	*	*	—	–	–	—	—	—	—	—	—	–	–	–	–	–
1450	Robertsbridge (see also Salehurst)	TQ 73 23	–	–	–	–	–	–	—	–	–	M:1225 F:1225	—	—	—	—	?m.C13	–	*	–	*	–
1451	Rockland (in Wartling)	TQ 66 10	–	–	–	–	–	–	—	–	–	M:1226 F:1226	—	—	—	—	—	–	–	–	–	–
1451a	Rodmell	TQ 422 063	*	*	–	*	*	*	—	*	M	—	—	—	—	—	—	–	–	–	–	S
1451b	Rogate	SU 807 237	–	*	*	*	*	*	—	*	M	F:1268	—	—	—	—	—	–	–	–	–	–

1452	Rotherfield	TQ 556 297	*	*	*	*	*	*	—	*	M	M:1318	—	—	—	—	—	—	—	—	—	—	—
1453	Rottingdean	TQ 370 026	*	*	–	*	*	*	—	*	(S)	—	—	—	—	—	—	—	—	—	—	—	—
	Rottingeham	U	–	*	–	–	–	–	—	–	–	—	—	—	—	—	—	—	—	—	—	—	—
1454	Roughey (in Horsham)	TQ 19 32	–	–	*	–	–	–	—	–	–	—	—	—	—	—	—	—	—	—	—	—	—
1455	Rudgwick	TQ 09 34	–	–	–	*	–	–	—	*	M	F:1260	—	—	—	—	—	—	—	—	—	—	—
1456	Rumboldswyke	SU 869 036	*	*	*	*	*	*	—	*	S	—	—	—	—	—	—	—	—	—	—	—	—
1457	Runcton	SU 885 021	*	–	*	*	*	*	—	–	–	—	—	P:+1100	—	—	—	—	—	—	—	—	—
1458	Rusper	TQ 20 37	–	–	–	*	–	–	—	*	M	—	—	P:-1200	—	—	—	—	—	—	—	—	—
1459	Rustington	TQ 055 028	–	*	*	*	*	*	—	*	M	—	—	—	—	—	—	—	—	—	—	—	—
	Rydyng	U	–	–	*	–	–	–	—	–	–	—	—	—	—	—	—	—	—	—	—	—	—
1460	Rye	TQ 92 20	*	–	–	–	–	–	—	*	M	C.P. F:1290	1086	F:1263	S:1249	S:1329	1.C11	*	*	*	*	—
1461	Saddlescombe	TQ 27 11	*	–	–	–	–	–	—	–	–	—	—	H:1228	—	—	—	—	—	—	—	—	—
1462	Sakeham	TQ 22 19	*	–	–	–	–	–	—	–	–	—	—	—	—	—	—	—	—	—	—	—	—
1463	Salehurst (see also Robertsbridge)	TQ 749 242	*	*	–	*	*	*	—	*	M	—	—	A:1176	—	—	—	—	—	—	—	S
1464	Salvington	TQ 12 05	–	*	–	–	–	–	—	–	–	—	—	—	—	—	—	—	—	—	—	—	—
1465	Sandlake (in Battle)	TQ 75 15	–	–	*	–	–	–	—	–	–	—	—	—	—	—	—	—	—	—	—	—	—
1466	Seaford	TV 482 990	–	*	*	*	*	*	—	?	M	C.P.	1235	H:1260	—	1422 (not built)	e.C13	–	*	*	?	—
1467	Sedgewick	TQ 181 270	–	–	–	–	*	*	—	–	–	—	—	—	S: C11	—	—	—	—	—	—	—
1468	Sedlescombe	TQ 777 188	*	*	*	*	*	*	—	*	M	—	—	—	—	—	—	—	—	—	—	—
	Segnescombe	U	*	–	–	–	–	–	—	–	–	—	—	—	—	—	—	—	—	—	—	—
1469	Sele	TQ 19 11	–	–	–	–	–	–	—	*	–	—	—	P:-1226 F:1493	—	—	—	—	—	—	—	—
1470	Selham	SU 933 207	*	–	*	*	*	*	—	*	S	—	—	—	—	—	—	—	—	—	—	—
1471	Selmeston	TQ 50 06	*	–	–	–	–	–	—	*	M	—	—	—	—	—	—	—	—	—	—	—

1472	Selsey	SZ 856 937	*	–	–	*	*	*	—	*	M	—	—	—	E: ?	—	—	–	–	–	–	–
1473	Sessingham	TQ 54 08	*	–	–	–	–	–	—	–	–	—	—	—	—	—	—	–	–	–	–	–
1474	Sheffield	TQ 412 245	*	–	?	*	*	*	—	–	–	—	—	—	—	—	—	–	–	–	–	–
	Shellye	U	–	–	–	–	–	–	—	*	–	—	—	—	—	—	—	–	–	–	–	–
1475	Shermanbury	TQ 21 18	*	–	–	–	–	–	—	*	M	—	—	—	—	—	—	–	–	–	–	?
1476	Sherrington	TQ 50 07	*	–	–	–	–	–	—	–	–	—	—	—	—	—	—	–	–	–	–	–
1477	Shipley	TQ 14 21	*	–	–	–	–	–	—	–	M	F:1441	—	H:c1125	—	—	—	–	–	–	–	–
	Shoreham (see New Shoreham; Old Shoreham)																					
	Shortsfield	U	–	*	*	*	*	*	—	–	–	—	—	—	—	—	—	–	–	–	–	–
1478	Shovelstrode	TQ 420 179	*	*	–	–	*	*	—	–	–	—	—	—	—	—	—	–	–	–	–	–
1479	Shripney	SU 936 022	–	–	–	*	*	*	—	–	–	—	—	—	—	—	—	–	–	–	–	–
	Sidenore (in Selmeston)	U	*	–	–	–	–	–	—	–	–	—	—	—	—	—	—	–	–	–	–	–
1480	Sidlesham	SZ 855 990	*	*	–	*	*	*	—	*	M	—	—	—	—	—	—	–	–	–	–	–
1481	Singleton	SU 878 130	*	*	*	*	*	*	—	*	S	—	—	—	—	—	—	–	–	–	–	–
1482	Slaugham	TQ 257 280	–	–	–	*	*	*	—	*	(S)	—	—	—	—	—	—	–	–	–	–	–
1483	Slindon	SU 961 083	*	*	–	*	*	*	—	*	M	—	—	—	—	—	—	–	–	–	–	–
1484	Slinfold	TQ 118 315	–	–	*	*	*	*	—	*	–	—	—	—	—	—	—	–	–	–	–	–
	Smegle	U	–	–	*	–	–	–	—	–	–	—	—	—	—	—	—	–	–	–	–	–
1485	Somerley	SZ 81 98	*	–	–	–	–	–	—	–	–	—	—	—	—	—	—	–	–	–	–	–
1486	Sompting	TQ 161 056	*	*	*	*	*	*	—	*	S	—	—	—	—	—	—	–	–	–	–	–
	Sond	U	–	–	*	*	*	*	—	–	–	—	—	—	—	—	—	–	–	–	–	–
1487	South Bersted	SU 934 002	–	–	–	*	*	*	—	*	M	—	—	—	—	—	—	–	–	–	–	–
1488	Southbourne (in Rumboldswyke) c	SU 86 03	–	–	*	–	–	–	—	–	–	—	—	—	—	—	—	–	–	–	–	–
	Southbrooke (in Steyning)	U	–	*	*	–	–	–	—	–	–	—	—	—	—	—	—	–	–	–	–	–

1489	Southease	TQ 423 052	*	*	–	*	*	*	—	*	(S)	—	—	—	—	—	—	–	–	–	–	S
1490	South Harting	SU 786 195	*	*	*	*	*	*	—	*	M	M:1271 F:1271	—	H:1162	—	—	—	–	–	–	–	–
1491	South Heighton	TQ 45 02	*	–	–	*	–	*	—	*	–	—	—	—	—	—	—	–	–	–	–	S
1492	South Holt (in Compton)	SU 74 13	–	–	*	–	–	–	—	–	–	—	—	—	—	—	—	–	–	–	–	–
1493	South Mundham	SU 878 003	–	–	–	*	*	*	—	–	–	—	—	—	—	—	—	–	–	–	–	–
1494	South Malling	TQ 42 10	*	–	–	–	–	–	—	?	M	—	—	—	—	—	—	–	–	–	–	–
1495	Southover	c TQ 413 096	–	–	–	*	*	*	—	*	–	—	—	—	—	—	—	–	–	–	–	–
1496	South Stoke	TQ 026 101	*	*	*	*	*	*	—	?	(S)	—	—	—	—	—	—	–	–	–	–	–
1497	Southwick	TQ 239 054	–	–	–	*	*	*	—	*	M	—	—	—	—	—	—	–	–	–	–	–
1498	Southwood	SU 806 032	–	–	–	–	*	*	—	–	–	—	—	—	—	—	—	–	–	–	–	–
	Sperchedene	U	*	–	–	–	–	–	—	–	–	—	—	—	—	—	—	–	–	–	–	–
1499	Standen	TQ 38 35	*	–	–	–	–	–	—	–	–	—	—	—	—	—	—	–	–	–	–	–
1500	Stanmer	TQ 337 097	*	–	–	?	–	–	—	*	–	—	—	—	—	—	—	–	–	–	–	–
1501	Stanstead (in Stoughton)	c SU 80 11	–	–	–	*	–	–	—	–	–	—	—	—	—	—	—	–	–	–	–	–
1502	Stedham	SU 863 225	*	*	*	*	*	*	—	*	–	—	—	—	—	—	—	–	–	–	–	–
1503	Steyning	TQ 178 111	*	*	*	*	*	*	—	*	M	M:1279 F:1279	1066	—	—	—	Saxon	*	*	*	*	–
	Stochestone	U	*	–	–	–	–	–	—	*	–	—	—	—	—	—	—	–	–	–	–	–
1504	Stockingham	TQ 49 11	*	–	–	–	–	–	—	–	–	—	—	—	—	—	—	–	–	–	–	–
	Stoke (see North Stoke; South Stoke)																					
1505	Stopham	TQ 026 189	*	–	*	*	*	*	—	*	S	—	—	—	—	—	—	–	–	–	–	–
1506	Storrington	TQ 086 141	*	*	*	*	*	*	—	*	(S)	M:1400 F:1400	—	—	—	—	1.C14	*	*	–	–	–
1507	Stoughton	SU 801 116	*	–	*	*	*	*	—	*	S	—	—	—	—	—	—	–	–	–	–	–
1508	Streat	TQ 351 152	*	*	*	*	*	*	—	*	M	—	—	—	—	—	—	–	–	–	–	–

1509	Strettington	SU 893 074	*	–	*	*	*	*	—	–	–	—	—	—	—	—	—	–	–	–	–	–
1510	Sullington	TQ 098 131	*	*	*	*	*	*	—	*	(S)	—	—	—	—	—	—	–	–	–	–	–
1511	Sutton	SU 979 155	*	*	*	*	*	*	—	*	M	—	—	—	—	—	—	–	–	–	–	–
1512	Sutton	TV 493 996	–	*	*	*	*	*	—	*	–	—	—	—	—	—	—	–	–	–	–	*
1513	Tangmere	SU 901 061	*	–	–	*	*	*	—	*	(S)	—	—	—	—	—	—	–	–	–	–	–
1514	Tarring Neville (see also West Tarring)	TQ 44 03	*	–	–	*	–	–	—	*	M	—	—	—	—	—	—	–	–	–	–	S
1515	Telham	TQ 756 149	–	–	*	*	*	*	—	–	–	—	—	—	—	—	—	–	–	–	–	–
1516	Telscombe	TQ 40 03	–	–	–	–	–	–	—	*	M	—	—	—	—	—	—	–	–	–	–	S
1517	Terwick	SU 81 24	–	–	–	–	–	–	—	–	M	—	—	—	—	—	—	–	–	–	–	–
1518	Thakeham	TQ 111 173	*	*	*	*	*	*	—	*	M	—	—	—	—	—	—	–	–	–	–	–
	Thorney (see West Thorney)																					
1519	Ticehurst	TQ 689 301	–	*	*	*	*	*	—	*	M	—	—	—	—	—	—	–	–	–	–	–
1520	Tillington	SU 963 220	*	*	*	*	*	*	—	*	M	—	—	—	—	—	—	–	–	–	–	–
1521	Tilton	TQ 495 066	*	–	–	–	–	–	—	–	–	—	—	—	—	—	—	–	–	–	–	S
1522	Toddington	TQ 038 032	*	*	*	*	*	*	—	–	–	—	—	—	—	—	—	–	–	–	–	–
1523	Todham	SU 90 21	*	–	–	–	–	–	—	–	–	—	—	—	—	—	—	–	–	–	–	–
1524	Tortington	TQ 003 050	*	*	–	–	*	–	—	*	M	—	—	P:c1180	—	—	—	–	–	–	–	–
1525	Tottington		*	–	–	–	–	–	—	–	–	—	—	—	—	—	—	–	–	–	–	–
1526	Tottingworth	TQ 615 219	–	*	*	*	*	*	—	–	–	—	—	—	—	—	—	–	–	–	–	*
1527	Treyford	SU 822 190	*	*	*	*	*	*	—	*	M	—	—	—	—	—	—	–	–	–	–	–
1528	Trotton	SU 836 225	*	*	*	*	*	*	—	*	M	—	—	—	—	—	—	–	–	–	–	–
1529	Truleigh	TQ 225 115	*	*	–	–	–	–	—	–	–	—	—	—	—	—	—	–	–	–	–	–
1530	Twineham	TQ 25 19	–	–	–	–	–	–	—	*	M	—	—	—	—	—	—	–	–	–	–	–
1531	Uckfield	TQ 47 21	–	*	–	–	–	–	—	–	M	M:1285 F:1378	1285	—	—	—	?1.013	–	–	–	–	–
1532	Uckham	TQ 75 16	*	–	–	–	–	–	—	–	–	—	—	—	—	—	—	–	–	–	–	–

1533	Udimore		TQ 875 188	*	*	*	*	*	*	—	*	M	—	—	—	—	—	—	—	—	—	—	—	—
1534	Up Marden		SU 796 141	*	*	*	*	*	*	—	*	(S)	—	—	—	—	—	—	—	—	—	—	—	*
1535	Upper Beeding		TQ 198 103	*	*	*	*	*	*	—	—	—	—	—	—	—	—	—	—	—	—	—	—	—
1536	Upperton		TV 605 998	—	*	*		*	*	—	—	—	—	—	—	—	—	—	—	—	—	—	—	—
1537	Upwaltham		SU 942 138	*	—	*	*	*	*	—	*	M	—	—	—	—	—	—	—	—	—	—	—	—
1538	Upwyke (in Eastbourne)	c	TV 61 99	—	—	*	—	—	—	—	—	—	—	—	—	—	—	—	—	—	—	—	—	—
1539	Veteri Ponte (in Bramber)	c	TQ 19 10	—	—	*	—	—	—	—	—	—	—	—	—	—	—	—	—	—	—	—	—	—
1540	Wadhurst		TQ 641 319	—	*	*	*	*	*	—	*	M	M:1253 F:1253	—	—	—	—	—	—	*	—	—	—
1541	Walberton		SU 972 058	*	*	—	*	*	*	—	*	(S)	—	—	—	—	—	—	—	—	—	—	—	—
1542	Walderton		SU 789 106	—	*	*	*	*	*	—	—	—	—	—	—	—	—	—	—	—	—	—	—	—
1543	Waldron		TQ 54 19	*	—	—	—	—	—	—	*	M	—	—	—	—	—	—	—	—	—	—	—	—
1544	Walton (nr. Bosham)		SU 815 046	—	—	*	*	—	—	—	*	—	—	—	—	—	—	—	—	—	—	—	—	—
1545	Wannock		TQ 58 03	*	—	—	—	—	—	—	—	—	—	—	—	—	—	—	—	—	—	—	—	—
1546	Wantley		TQ 21 16	*	—	—	—	—	—	—	—	—	—	—	—	—	—	—	—	—	—	—	—	—
1547	Wappingthorn		TQ 17 13	*	—	—	—	—	—	—	—	—	—	—	—	—	—	—	—	—	—	—	—	—
1548	Warbleton		TQ 609 182	*	*	*	*	*	*	—	*	M	—	—	P:1413	—	—	—	—	—	—	—	—	—
	Warlege		U	*	—	—	—	—	—	—	—	—	—	—	—	—	—	—	—	—	—	—	—	—
1549	Warminghurst		TQ 118 169	—	*	*	*	*	*	—	—	M	—	—	—	—	—	—	—	—	—	—	—	—
1550	Warnham		TQ 159 336	—	*	*	*	*	*	—	*	R	—	—	—	—	—	—	—	—	—	—	—	—
1551	Warningcamp		TQ 033 072	*	*	*	*	*	*	—	*	—	—	—	—	—	—	—	—	—	—	—	—	—
1552	Warningore		TQ 35 13	*	—	—	—	—	—	—	—	—	—	—	—	—	—	—	—	—	—	—	—	—
1553	Wartling		TQ 658 092	*	*	*	—	*	*	—	?	M	M:1337 F:1337	—	—	—	—	—	—	—	—	—	—	—
1554	Washington		TQ 119 129	*	*	*	—	*	*	—	*	M	—	—	—	—	—	—	—	—	—	—	—	—

1555	Watersfield	TQ 01 15	–	–	–	–	–	–	—	–	–	M:1316 F:1316	—	—	—	—	—	–	–	–	–	–
1556	Wellhead	TQ 78 22	*	–	–	–	–	–	—	–	–	—	—	—	—	—	—	–	–	–	–	–
1557	Wellingham (in Ringmer)	TQ 43 13	–	–	–	*	–	–	—	–	–	—	—	—	—	—	—	–	–	–	–	–
1558	Wepham	TQ 043 084	*	*	*	*	*	*	—	–	–	M:1303 F:1303	—	—	—	—	—	–	–	–	–	–
	West Angmering (see Ecclesden)																					
1559	West Ashling	SU 812 073	–	–	*	*	*	*	—	–	–	—	—	—	—	—	—	–	–	–	–	–
1560	West Blatchington	TQ 273 065	–	–	*	*	*	*	—	*	–	—	—	—	—	—	—	–	–	–	–	*
1561	Westbourne	SU 755 073	*	*	*	*	*	*	—	*	M	M:?-1350	—	—	—	—	—	–	–	–	–	–
1561a	Westburton	TV	*	–	–	–	–	–	—	–	–	F:?-1350	—	—	—	—	—	–	–	–	–	–
1562	West Burton	TQ 001 139		–	*	*	*	*	—	–	–	—	—	—	—	—	—	–	–	–	–	–
1563	West Chiltington	TQ 090 183	*	*	*	*	*	*	—	*	M	—	—	—	—	—	—	–	–	–	–	–
1564	Westdean (nr. Eastbourne)	TV 52 99	*	–	*	*	–	–	—	*	(S)	—	—	—	—	—	—	–	–	–	–	–
1565	West Dean (nr. Singleton)	SU 862 126	–	*	*	*	*	*	—	*	(S)	—	—	—	—	—	—	–	–	–	–	–
1566	Westerton	SU 886 073	–	–	–	–	*	*	—	–	–	—	—	—	—	—	—	–	–	–	–	–
1567	Westfield	TQ 81 15	*	–	–	–	–	–	—	*	M	—	—	—	—	—	—	–	–	–	–	–
1568	West Firle	TQ 47 07	*	*	*	*	–	–	—	*	M	—	—	—	—	—	—	–	–	–	–	–
1569	West Grinstead	TQ 171 207	–	*	–	*	*	*	—	*	M	M:1280 F:1280	—	—	—	—	—	–	–	–	–	–
1570	Westham	TQ 64 04	–	–	–	–	–	–	—	*	M	—	—	H:-1302	—	—	—	–	–	–	–	–
1571	Westhampnett	SU 88 06	*	–	*	*	–	–	—	*	S	—	—	—	—	—	—	–	–	–	–	–
1572	West Harting	SU 783 208	*	–	*	*	*	*	—	–	–	—	—	—	—	—	—	–	–	–	–	–
1573	West Hoathly	TQ 36 32	–	–	–	*	–	–	—	*	(S)	—	—	—	—	—	—	–	–	–	–	–
1574	West Itchenor	SU 79 01	*	–	–	–	–	–	—	*	M	—	—	—	—	—	—	–	–	–	–	–
1575	West Marden	SU 772 136	*	?	*	*	*	*	—	–	–	—	—	—	—	—	—	–	–	–	–	–

1576	Westmeston	TQ 33 13	*	–	–	–	–	–	—	–	–	F:1312	—	—	—	—	—	–	–	–	–	–
1577	Westout	TQ 413 100	–	*	*	*	*	*	—	*	–	—	—	—	—	—	—	–	–	–	–	–
1578	West Stoke	SU 826 087	–	*	*	*	*	*	—	–	(S)	—	—	—	—	—	—	–	–	–	–	–
1579	West Tarring	TQ 13 03	*	*	*	–	–	–	—	*	M	M:1442-3	—	H:1227	—	—	—	*	–	–	–	–
1580	West Thorney	SU 770 023	*	*	*	*	*	*	—	*	M	—	—	—	—	—	—	–	–	–	–	–
1581	West Wittering	SZ 777 984	*	*	–	*	*	*	—	*	M	—	—	—	—	—	—	–	–	–	–	–
1582	Whalesbeech	TQ 39 34	*	–	–	–	–	–	—	–	–	—	—	—	—	—	—	–	–	–	–	–
1583	Whatlington	TQ 76 18	*	–	–	–	–	–	—	*	M	—	—	—	—	—	—	–	–	–	–	–
1584	Wick (in Lyminster)	TQ 02 03	–	–	–	*	–	–	—	–	–	—	—	—	—	—	—	–	–	–	–	–
1585	Wickham	TQ 29 16	*	–	–	–	–	–	—	–	–	—	—	—	—	—	—	–	–	–	–	–
1586	Wickham (in Steyning)	TQ 18 13	–	–	*	*	*	–	—	–	–	—	—	—	—	—	—	–	–	–	–	–
1587	Wiggonholt	TQ 060 167	–	*	*	*	*	*	—	–	M	—	—	—	—	—	—	–	–	–	–	–
	Wildene (in Patcham)	U	*	–	–	–	–	–	—	–	–	—	—	—	—	—	—	–	–	–	–	–
	Wildetone	U	*	–	–	–	–	–	—	–	–	—	—	—	—	—	—	–	–	–	–	–
1588	Willingdon	TQ 588 025	*	*	–	*	–	*	—	*	M	M: ? F: ?	—	—	—	—	—	–	–	–	–	–
1589	Wilmington	TQ 543 043	*	*	–	*	*	*	—	*	–	—	—	P:-1086	—	—	—	–	–	–	–	–
1590	Wilting	TQ 772 109	*	*	*	*	*	*	—	–	–	—	—	—	—	—	—	–	–	–	–	–
	Winchelsea (see New Winchelsea; Old Winchelsea)																					
1591	Winterbourne	TQ 39 09	*	–	–	–	–	–	—	–	–	—	—	—	—	—	—	–	–	–	–	–
1592	Winton	TQ 52 04	*	–	–	–	–	–	—	–	–	—	—	—	—	—	—	–	–	–	–	–
1593	Wisborough Green	TQ 052 258	–	–	–	*	*	*	—	*	M	M:1227 F:1227	—	—	—	—	—	–	–	–	–	–
1594	Wiston	TQ 155 123	*	*	*	*	*	*	—	*	M	—	—	—	—	—	—	–	–	–	–	*
	Withering	U	–	–	–	*	*	–	—	–	–	—	—	—	—	—	—	–	–	–	–	–

1595	Withyham	TQ 49 35	–	?	–	–	–	–	—	*	M	—	—	—	—	—	—	–	–	–	–	–
	Wittering (see East Wittering; West Wittering)																					
	Wivelridge	U	–	–	*	*	*	*	—	–	–	—	—	—	—	—	—	–	–	–	–	–
1596	Wivelsfield	TQ 34 20	–	–	–	–	–	–	—	–	S	—	—	—	—	—	—	–	–	–	–	–
1597	Woodcote	SU 880 077	–	–	–	–	*	*	—	–	–	—	—	—	—	—	—	–	–	–	–	–
1598	Woodhorne (in Oving)	SU 913 046	–	–	*	–	–	–	—	–	–	—	—	—	—	—	—	–	–	–	–	–
1599	Woodmancote	SU 772 076	–	–	–	*	*	*	—	*	M	—	—	—	—	—	—	–	–	–	–	*
	Woolavington (see East Lavington)																					
1600	Woolbeeding	SU 872 226	*	–	*	*	*	*	—	*	S	—	—	—	—	—	—	–	–	–	–	–
1601	Woolfly	TQ 21 17	*	–	–	–	–	–	—	–	–	—	—	—	—	—	—	–	–	–	–	–
1602	Wootton (in East Chiltington)	c TQ 37 14	*	–	*	–	–	–	—	–	–	—	—	—	—	—	—	–	–	–	–	–
1603	Wootton (in Folkington)	TQ 56 05	*	–	–	–	–	–	—	–	–	—	—	—	—	—	—	–	–	–	–	–
1604	Worth (nr. Crawley)	TQ 302 362	*	*	–	*	*	*	—	*	S	—	—	—	—	—	—	–	–	–	–	–
1605	Worth (in Little Horsted)	TQ 46 18	*	–	–	–	–	–	—	–	–	—	—	—	—	—	—	–	–	–	–	–
1606	Worthing	TQ 14 02	*	–	*	*	–	–	—	–	–	—	—	—	—	—	—	–	–	–	–	–
1607	Wyckham	TQ 190 131	–	*	*	*	*	*	—	–	–	—	—	—	—	—	—	–	–	–	–	–
1608	Wyndham	TQ 236 203	–	*	–	*	*	*	—	–	–	—	—	H:1263	—	—	—	–	–	–	–	–
1609	Wythiham (in Shipley)		–	–	*	*	–	–	—	–	–	—	—	—	—	—	—	–	–	–	–	–
1610	Yapton	SU 981 035	–	*	*	*	*	*	—	*	M	—	—	—	—	—	—	–	–	–	–	–
1611	Yeverington	TQ 60 02	*	–	–	–	–	–	—	–	–	—	—	—	—	—	—	–	–	–	–	–

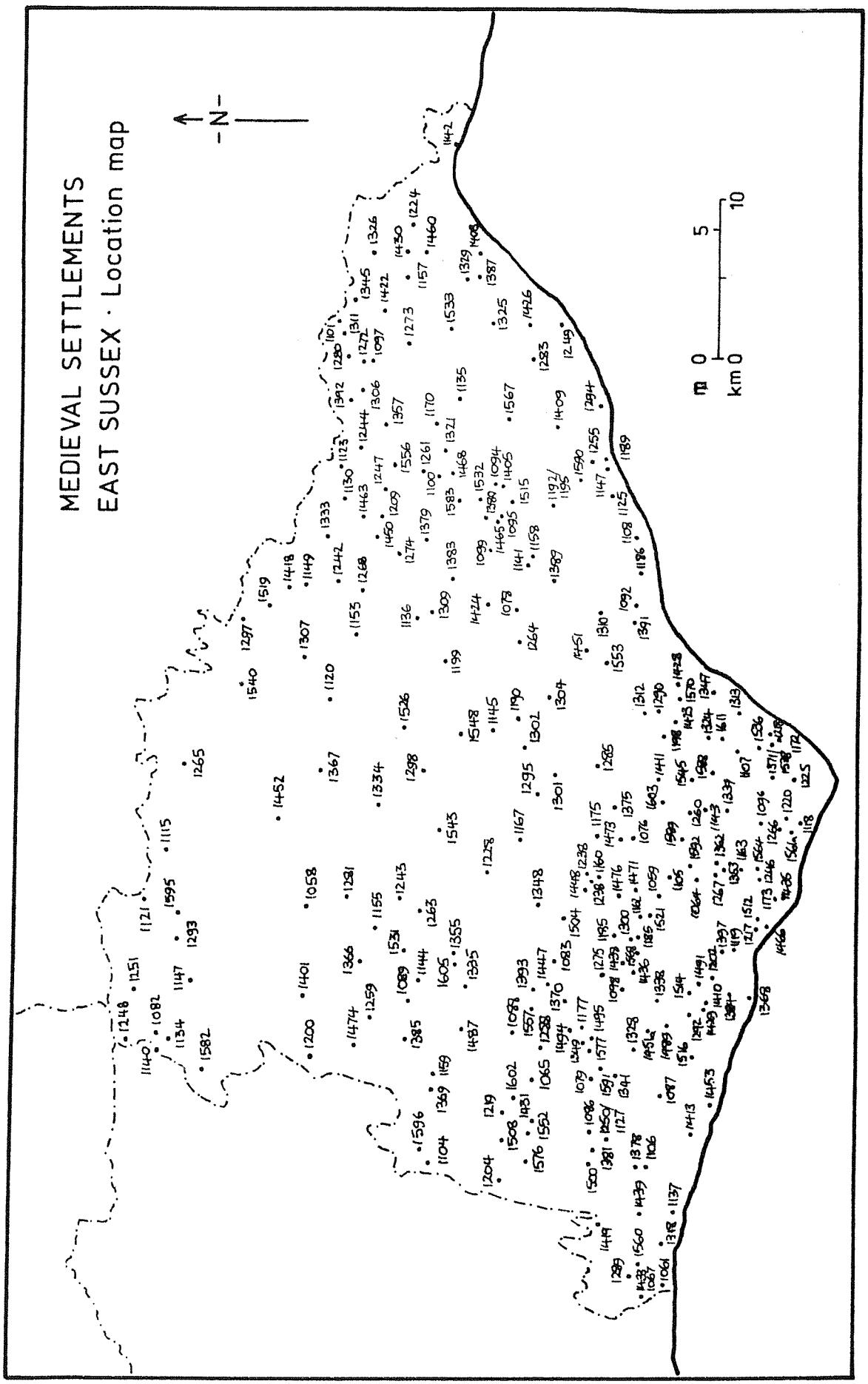

Fig. 11.6 Medieval settlements in East Sussex: location map

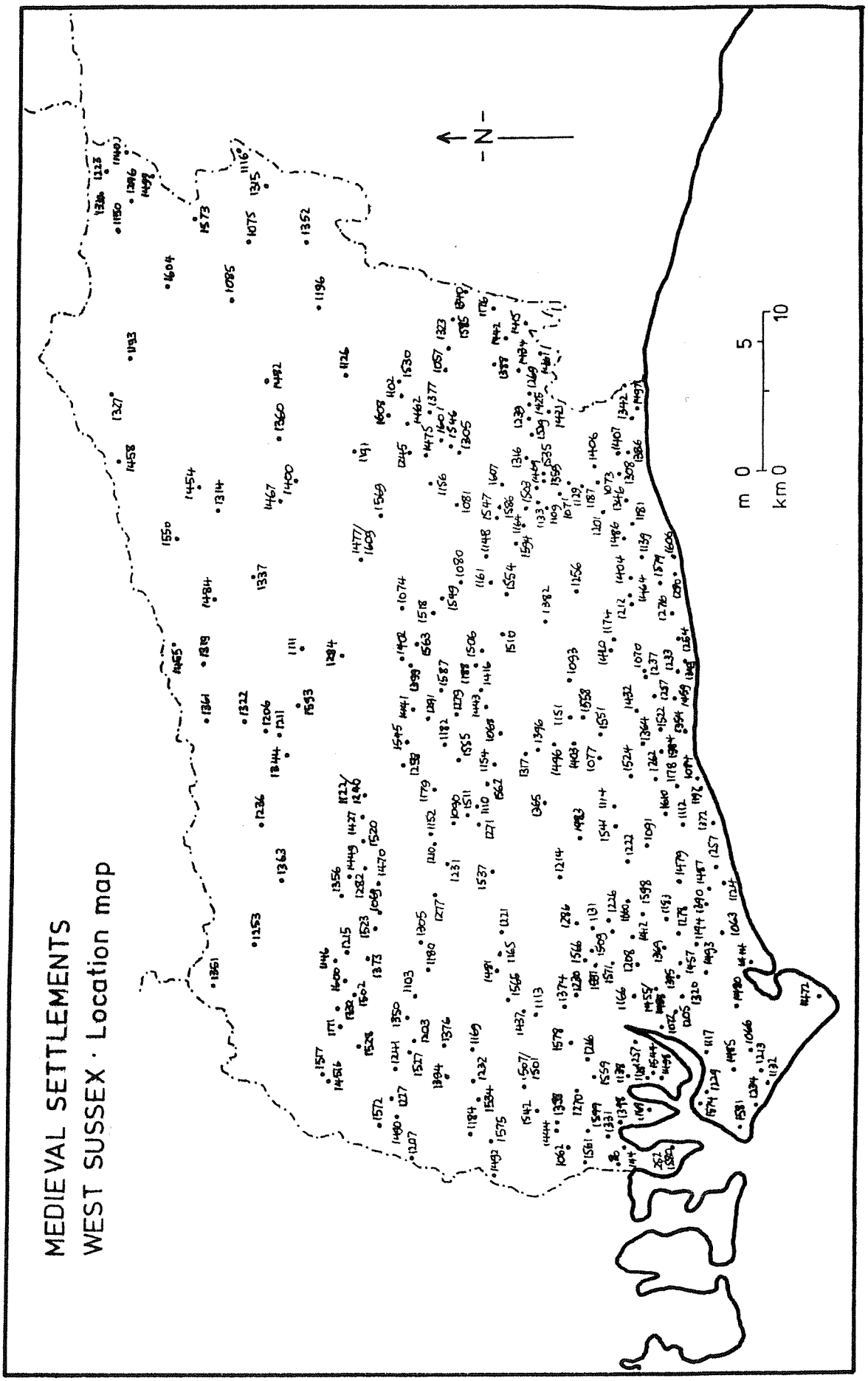

Fig. 11.7 Medieval settlements in West Sussex: location map

11.4 GAZETTEERS : MEDIEVAL AND LATER CASTLES AND FORTIFICATIONS; MOATED SITES; ROYAL HOUSES AND ECCLESIASTICAL PALACES; AND RELIGIOUS HOUSES

11.4.1 Introduction

Although the greatest demand for medieval ceramics would have come from the towns, villages and hamlets listed in the settlement gazetteer (Section 11.3), seigneurial residences and religious houses were also important centres of consumer demand. Those establishments which were situated at the principal towns and villages have been listed under the appropriate entry in the settlement gazetteer. Nevertheless, studies of ceramic marketing necessitate that the geographical distribution of all such sites should be examined in relation to known centres of production. Moreover, structural sequences, their related stratigraphy and documentation at castles and monastic sites often provide the most significant source of information for establishing ceramic chronologies.

It is for these two reasons that a synthesis of the relevant data has been undertaken. The gazetteers are intended not only for the evaluation of consumer demand, but also as a guide to the selection of sites which, owing to their geographical location, would offer significant potential for future studies of ceramic marketing through selective fieldwork and excavation.

The list of castles and fortifications is based upon Castellarium Anglicanum (King 1983). Both the distinction between castles and fortified manors and the identification of doubtful sites follows King's recommendations (ibid., xv-xvi). The list is arranged alphabetically and is accompanied by a location map (Fig. 11.8)

Moated sites represent a clearly-defined class of field monument, yet their precise social significance is seldom understood. Ease of identification has attracted numerous excavators, but when compared with the gazetteer of pottery finds from 'consumer' sites, the list of moats and its accompanying location map (Fig. 11.9) shows that while many moated settlements have been 'sampled', there are few which have been excavated thoroughly. Information has only been obtained from published sources, but sample studies of field-names which appear in the Tithe Awards demonstrate the potential of place-name evidence for locating moats which have been destroyed. For the

regional gazetteer, sites in Hampshire and Sussex have been plotted from the national distibution map of medieval moats (Aberg 1978, fig. 1) which is based on records of the Manorial Research Group. More specific information for Kent and Surrey has been obtained from published lists and their respective addenda (Kent: Tatton-Brown 1977a; 1978a; Anon 1978; Tatton-Brown 1979a; Surrey: Turner 1977). The gazetteer is arranged by county for consistency with the published sources, and details of excavations at medieval moated sites shown on the maps at Figs. 1.13 and 2.3 are based both on assessments by Le Patourel (1978, 38 Fig. 13) and on the information in the gazetteer of 'consumer' sites (Section 10).

Maps showing the location of the principal royal houses and ecclesiastical palaces have been included to complete the documentation for evaluating the chronology and potential demand for medieval and later ceramics at seigneurial centres (Figs. 11.10 and 11.11). Information about royal buildings is based on the History of the King's Works (Brown et. al. 1963; Colvin et. al. 1975; 1982) and the principal ecclesiastical palaces have been identified from other secondary sources (Morewood 1910; Faulkner 1970).

Finally, medieval religious houses have been considered with regard to the dating of ceramics (Section 4.2-3) and for assessing regional patterns of demand both for pottery (Section 6.2) and for ceramic building materials (Section 7.7). The alphabetical list is based on published information (Knowles & Hadcock 1953) and is accompanied by a location map (Fig. 11.12)

CASTLES AND FORTIFICATIONS

	Name 1	County 2	NGR 3	Earth/ Stone 4	Origin/ First Mention 5	Abandoned 6
1	Abinger	Surrey	TQ 114 460	E		
2	Aldingbourne (Tote Corpse)	Sussex	SU 923 048	S	C12	
3	Allington	Kent	TQ 752 579	S	1175	
4	Amberley	Sussex	TQ 027 132	S	1377	
5	Arlington (The Rookery)	Sussex	TQ 528 040	E		
6	Arundel	Sussex	TQ 018 074	S	1071	
7	Basing (Old Basing House)	Hants.	SU 663 526	S	1261	
8	Bayford	Kent	c. TQ 911 639	Lost		
9	Bentley	Hants.	SU 794 463	E		
10	Betchworth	Surrey	TQ 191 501	Lost	1377	1690
11	Bishops Waltham	Hants.	SU 553 174	S	1138	1156
12	Blendworth (Motleys Copse)	Hants.	SU 725 122	E		
13	Bletchingley	Surrey	TQ 332 506		1170	
14	Bodiam	Sussex	TQ 785 256	S	1386	
15	Bramber	Sussex	TQ 185 107	S	1073	
16	Brenchley (Castle Hill)	Kent	TQ 692 428	E		
17	Camber	Sussex	TQ 922 185	S	1512	
18	Canterbury	Kent	TR 146 574	S	1169	
19	Canterbury (Dane John)	Kent	TR 148 572	E	1086 ?	
20	Chichester	Sussex	SU 863 052	S	1142	1217
21	Chilham	Kent	TR 065 535	S	1.C12	
22	Colbridge	Kent	TQ 885 479		1314	1363
23	Coldred	Kent	TR 276 476	E		
24	Cooling	Kent	TQ 754 760	S	1381	
25	Cranleigh	Surrey	TQ 077 344	E		
26	Crondall (Barley Pound)	Hants.	SU 797 468	S ?	1147	
27	Crondall (Powderham Castle)	Hants.	SU 803 469	E		
28	Deal	Kent	TR 377 522	S	1539	
29	Deptford	Kent	Lost	S ?		
30	Dover	Kent	TR 325 418	S	1066	
31	East Cowes	I.O.W.	c. SZ 511 965	Lost	1539	
32	Edburton (Castle Ring)	Sussex	TQ 238 110	E		
33	Eynsford	Kent	TQ 542 658	S	e.C12	
34	Farnham	Surrey	SU 837 473	S	1138	
35	Farningham	Kent	TQ 547 670	S		
36	Folkestone (Castle Hill)	Kent	TR 214 379	E		
37	Godstone (Castle Hill)	Kent	TQ 363 508	E		
38	Gosport	Hants.	SZ 626 993	Lost	1540	
39	Gravesend	Kent	TQ 654 743	Lost	1539	
40	Guildford	Surrey	SU 997 493	S	1173	
41	Hailsworth	Hants.	c. SZ 607 975	Lost	1545-6	
42	Hastings	Sussex	TQ 821 094	S	1066	
43	Herstmonceux	Sussex	TQ 647 104	B	1441	
44	Hever	Kent	TQ 478 452	S	1271	
45	Higham	Kent	Lost		1539	
46	Horsham (Chennels Brook)	Sussex	TQ 188 333	E		
47	Isfield	Sussex	TQ 443 180	E		

	1	2	3	4	5	6
48	Knepp	Sussex	TQ 163 209	S	1216	
49	Leeds	Kent	TQ 836 532	S	C11	
50	Lewes	Sussex	TQ 414 102	S	1086	
51	Lewes	Sussex	TQ 416 097	E	C11	
52	Leybourne	Kent	TQ 689 589	S	1260	1367
53	Lodsworth (Lodsbridge Mill)	Sussex	SU 934 210	E		
54	Long Sutton (Well)	Hants.	SU 757 461	E		
55	Lyminster (Warning Camp)	Sussex	TQ 030 068		1102	
56	Maidstone	Kent	Lost			
57	Mereworth	Kent	TQ 669 532	Lost	1332	
58	Midhurst (St Annes Hill)	Sussex	SU 889 214	S ?		
59	Milton (Cobham's Bulwark)	Kent	Lost		1539	
60	Monk Sherborne (Woodgarston)	Hants.	SU 584 551	E		
61	Newenden (Castle Toll)	Kent	TQ 852 284	E	C13	
62	Newnham	Kent	TQ 995 579	E		
63	Odiham	Hants.	SU 725 518	S	1207	
64	Oxted (Barrow Green)	Surrey	TQ 380 527	E		
65	Pevensey	Sussex	TQ 645 048	S	1066	
66	Portchester	Hants.	SU 624 046	S	1153	
67	Portsdown (Pinsley)	Hants.	SU 639 073	E		
68	Portsmouth (Round Tower)	Hants.	SZ 629 994	S	1421	
69	Pulborough (Park Mount)	Sussex	TQ 037 189	E		
70	Queenborough (Sheppey)	Kent	TQ 912 722	S	1361	
71	Rackham (Rackham Bank)	Sussex	TQ 050 125	E		

	1	2	3	4	5	6
72	Reigate (Holmesdale)	Surrey	TQ 252 504	S	1216	
73	Ringmer (Clay Hill)	Sussex	TQ 449 143	E		
74	Rochester	Kent	TQ 741 686	S	1087	
75	Rochester (Boley Hill)	Kent	TQ 741 685	E	1086	
76	Rowland's Castle	Hants.	SU 733 105		temp EII	
77	Rye (Ypres Tower)	Sussex	TQ 923 203	S	1249	
78	Saltwood	Kent	TR 161 359	S	c. 1160	
79	Sandgate	Kent	TR 207 352	S	1539	
80	Sandown	Kent	TR 376 543	S	1539	1648
81	Sandwich	Kent	TR 334 579	Lost		
82	Scotney	Kent	TQ 689 352	S	1. C14	
83	Sedgwick	Sussex	TQ 180 270	S	C11	
84	Selsey (The Mount)	Sussex	SZ 872 957	E		
85	Shoreham	Kent	TQ 525 636	S		
86	Shurland	Kent	TQ 994 716	Lost		
87	Silchester	Hants.	SU 646 625	E		
88	Southsea	Hants.	SZ 643 980	S	1544	
89	Southwick (Place Wood)	Hants.	SU 634 092	E		
90	Staplehurst (Castle Bank)	Kent	TQ 784 407	E		
91	Starborough (Prinkham)	Surrey	TQ 426 441	S	1341	
92	Stockbury	Kent	TQ 846 617	E		
93	Stone	Kent	TQ 584 740	S	C15	
94	Stowting	Kent	TR 123 420	E		
95	Sutton Valence	Kent	TQ 816 491	S		
96	Swanscombe	Kent	TQ 603 735	Lost		
97	Thundersfield	Surrey	TQ 300 426	S		
98	Thurnham (Goddards Castle)	Kent	TQ 808 581		1219	

	1	2	3	4	5	6
99	Thurnham (Binbury Castle)	Kent	TQ 812 602	S ?	1216	
100	Tonbridge	Kent	TQ 589 466	S	1088	
101	Tonge	Kent	TQ 933 636	S	temp J.	
102	Walmer	Kent	TR 378 501	S	1540	
103	Walton-on-the-Hill	Surrey	TQ 222 551	E		
104	Westenhanger	Kent	TR 123 372	S	1343	
105	West Malling (St Leonard's Tower)	Kent	TQ 676 571	S	C11	

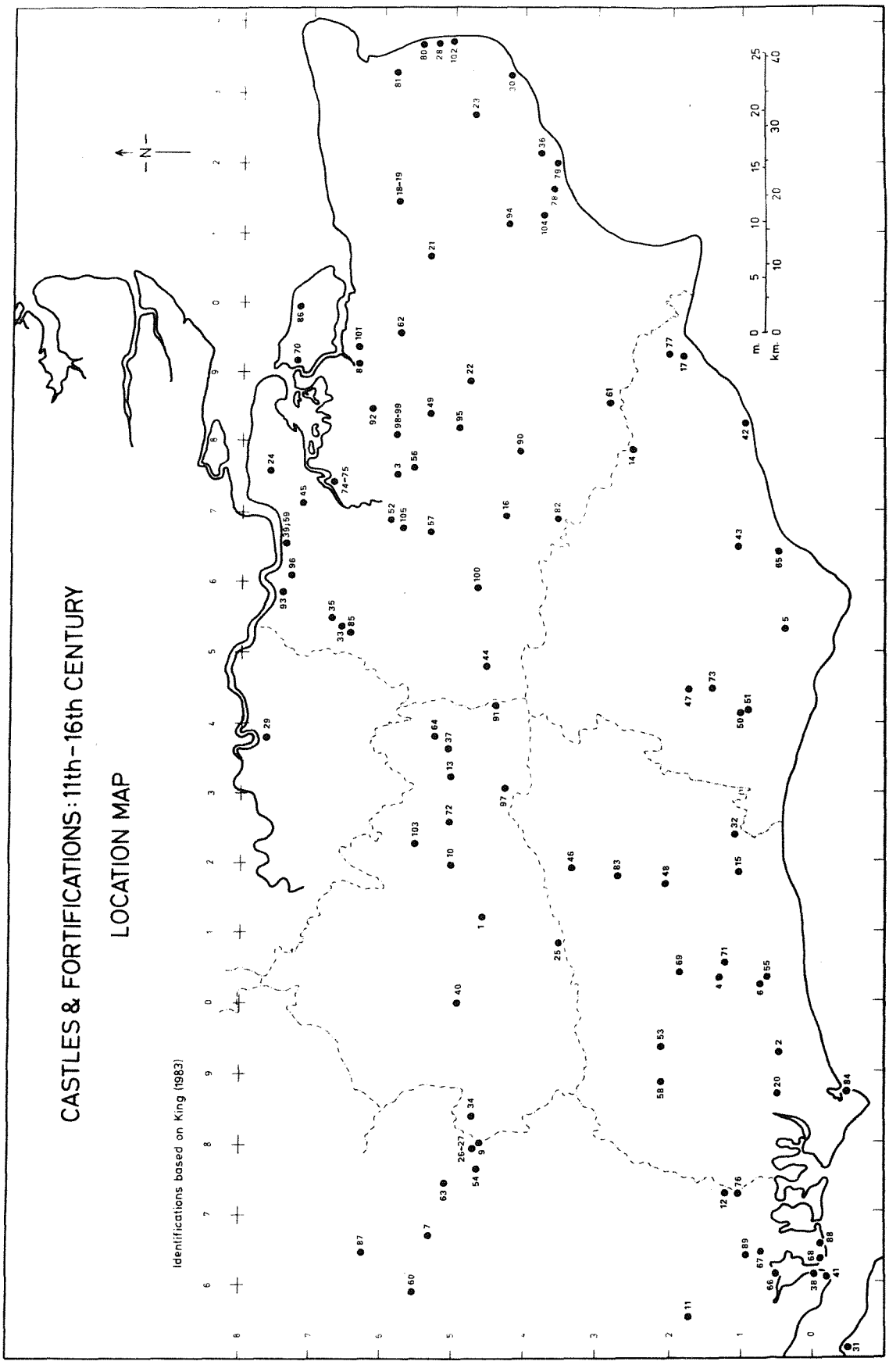

Fig. 11.8 Castles and fortifications in South-East England: location map

MEDIEVAL MOATED SITES: Kent

Source: Tatton-Brown 1977; 1978; 1979

PARISH	SITE		N.G.R.
Ash (by Sandwich) ...	1	Brooke House	TR 301 593
	2	Chequer Court	TR 283 591
	3	Moat Farm	TR 288 582
Ashford	4	Parsonage Barn	TR 013 434
Benenden	5	Hempsted	TQ 801 338
	6	Manor House	TQ 806 332
	7	Moat Farm	TQ 789 335
Biddenden	8	Washenden Manor	TQ 864 383
Bilsington	9	Court Lodge Farm	TR 042 343
	10	Priory	TR 043 356
Bobbing	11	Great Norwood	TQ 875 663
Boughton Aluph ...	12	Wilmington	TR 030 464
	13	Buckwell Farm	TR 043 482
Boughton Malherbe ...	14	Coldbridge Farm	TQ 885 478
	15	Greatbaker Farm	TQ 859 474
	16	Thornden	TQ 861 464
Blean	17	Moat House	TR 138 594
	18	Butler's Court	TR 121 616
	19	Amery Court	TR 126 616
Brabourne	20	Hampton	TR 075 439
Brenchley	21	Moatlands	TQ 674 432
Bromley	22	Bromley Palace	TQ 407 691
	23	Simpson's Moat	
Brook	24	Court Lodge	TR 066 442
Canterbury ...	25	The Moate or Wyke	TR 180 582
Capel	26	Badsell	TQ 657 447
Capel	27	Moat Farm	TQ 645 458
Charing	28	The Moat	TQ 954 493
	29	Tramhatch	TQ 923 475
	30	Wootton Manor	TQ 963 478
Chart Sutton ...	31	Moat Farm	TQ 798 478
Chartham	32	Court Lodge or Deanery Fm.	TR 101 551
Chevening, Chipstead	33	Moat Farm	TQ 498 563
Chiddingstone ...	34	Chiddingstone Burghersh	TQ 506 446
Chislehurst ...	35	Scadbury	TQ 459 701
Chislet	36	Gray's Farm	TR 228 677
Cooling	37	Cooling Castle	TQ 753 760
Cowden	38	The Moat	TQ 483 409
Cranbrook	39	Bettenham	TQ 817 392
	40	Furnace Farm	TQ 739 349
	41	Glassenbury	TQ 747 367
	42	Sissinghurst Castle	TQ 809 383
Crayford	43	Howbury	TQ 527 767
East Wickham, Bexley	44	Moat House	
East Sutton ...	45	East Sutton Park	TQ 829 493
Edenbridge	46	Broxham	TQ 457 484
	47	Devil's Den	TQ 438 452
	48	Great Browns	TQ 424 472
Egerton	49	Wardens	TQ 888 453
Elmstone	50	Elmstone Court	TR 259 604
Eltham	51	The Palace	TQ 424 740
	52	Well Hall	TQ 424 751
Folkestone	53	Park Farm	TQ 225 370

PARISH	SITE		N.G.R.
Goodnestone ...	54	Crixhall Farm	TR 266 557
Great Chart ...	55	The Moat	TQ 974 414
	56	Singleton	TQ 998 417
Hadlow	57		TQ 625 508
Harty	58	Sayes Court	TR 023 663
Hawkhurst	59	Conghurst	TQ 763 280
Headcorn	60	Bletchenden	TQ 838 431
	61	Brook Wood	TQ 827 432
	62	Moat Farm	TQ 832 445
	63	Moatenden	TQ 818 464
	64	Witherden	TQ 842 454
Herne	65	Hawe Farm	TR 189 662
Hever	66	Hever Castle	TQ 478 453
Hildenborough ...	67	St. Julian's Farm	TQ 552 518
Hoath	68	Ford Manor	TR 205 657
Hollingbourne ...	69	Ripple	TQ 819 566
Horsmonden ...	70	Share Farm	TQ 715 393
	71	Sprivers	TQ 694 399
Hoo St. Werburgh ...	72	Abbot's Court	TQ 794 721
Ightham	73	The Moat	TQ 584 535
	74	The Court	TQ 595 575
Ivychurch	75	Moat House	TR 022 287
Iwade	76	Moat Farm	TQ 886 674
Kingsnorth ...	77	Manor House	TR 012 396
	78	Court Lodge	TQ 993 397
Lamberhurst ...	79	Scotney Castle	TQ 689 353
Leigh	80	Great Barnetts (Moat Farm)	TQ 556 466

PARISH	SITE		N.G.R.
Leigh	81	Leigh Park Farm	TQ 535 477
	82	Old Vicarage	TQ 550 466
Leybourne	83	Leybourne Castle	TQ 688 589
Lympne	84	Bellavue	TR 110 352
Maidstone	85	Moate House	TQ 781 551
Marden	86	Moat Farm	TQ 738 467
Mereworth	87	Mereworth Castle	TQ 669 532
Mersham	88	Quarrington	TR 059 412
Milton (near Sittingbourne)	89	Castle Rough	TQ 918 660
Nettlestead ...	90	Moat Wood	TQ 673 514
Newenden	91	Lossenham	TQ 840 275
Old Romney	92	Manor House	TR 033 255
Otford	93	Otford Palace	TQ 528 592
Pluckley	94	Pivington	TQ 922 465
Queenborough ...	95	E. of Sheppey Castle	TQ 914 723
Rolvenden	96	Halden Place	TQ 850 337
	97	Lowden Manor	TQ 854 295
Sevington	98	Park Barn Farm	TR 030 403
	99	The Moat (Boys Hall)	TR 030 407
	100	Swanton Court	TR 039 394
Shadoxhurst ...	101	Moat Farm	TQ 973 363
Shipbourne	102	The Park	TQ 590 520
Shoreham	103	Filston Hall	TQ 516 608
Sittingbourne ...	104	Bayford Court	TQ 911 640
Speldhurst	105	Groombridge Place	TQ 533 377
Stanford	106	Westenhanger	TR 122 373

PARISH	SITE		N.G.R.
Staplehurst ...	107	Brattle	TQ 775 424
	108	Castle Bank	TQ 784 407
	109	Lovehurst Manor	TQ 778 413
Stone	110	Great Prawls	TQ 925 267
Strood	111	Temple Manor	TQ 733 686
Sundridge, Ide Hill	112	Henden Manor	TQ 483 504
Sutton at Hone ...	113	St. John's	TQ 559 705
Sutton Valence ...	114	Bardingley	TQ 779 456
Thanington	115	Tonford Manor	TR 124 570
Tonge	116	Tonge Castle	TQ 933 636
Tunbridge Wells (Frant)	117	Moat Farm	TQ 580 374
Ulcombe	118		TQ 844 489
Walmer	119	Walmer Court	TR 367 504
Westerham	120	Crockham Grange	TQ 447 500
Wittersham ...	121	Palstre Court	TQ 882 283
Woodnesborough ...	122	Grove Manor	TR 313 567
	123	Polton Manor	TR 281 577
Wrotham	124	Moat Farm/Hotel	TQ 704 498
Yalding	125	Cheveney	TQ 704 498

MEDIEVAL MOATED SITES : Surrey

Source: Turner 1977

PARISH	SITE		N.G.R.
Abinger	126	Near Broadstone Farm	TQ 117 365
Alfold	127	Near Springbok Farm	TQ 03 04
	128	Wildwood Copse	TQ 050 352
Ash	129	Manor Farm	SU 901 504
Ashtead	130	Moat Field	TQ 180 590 (c.)
Barnes	131	Barn Elms	TQ 226 765 (c.)
Betchworth	132	Moat House Farm	TQ 202 487
Bletchingley and Horne	133	Bysshe Court	TQ 335 430
	134	Rectory (Brewer Street)	TQ 323 518
	135	Lodge Farm	TQ 337 470
Burstow	136	Burstow Lodge	TQ 314 441
	137	Cogmans Farm	TQ 325 446
	138	Court Lodge	TQ 312 413
	139	Rectory	TQ 311 412
	140	Rede Hall	TQ 319 415
Capel	141	Benham Castle	TQ 17 40
	142	Blackhawes	TQ 17 40 (?)
Charlwood	143	Charlwood House	TQ 263 398
	144	Charlwood Place	TQ 243 418
	145	Gatwick Manor Inn	TQ 271 393
	146	Near Manor Farm	TQ 266 447
	147	Rectory	TQ 240 411
Chelsham	148	Ledgers Farm	TQ 360 588
Chertsey	149	Abbey	TQ 041 671
	150	Botleys	TQ 026 650
	151	Hamm Court Farm	TQ 067 654
	152	Hardwick Court Farm	TQ 027 659

PARISH	SITE		N.G.R.
Chertsey	153	Moated Farm	TQ 050 634
Chobham	154	Chobham Park Farm	SU 986 627
	155	Old Vicarage site	SU 967 618
Cobham	156	Downside Farm	TQ 118 582
Coombe	157	Near Coombe House	TQ 212 697
Cranleigh	158	Near Pollingford	TQ 079 364
	159	Rectory	TQ 059 392
	160	Vachery	TQ 068 367
Crowhurst	161	Crowhurst Place	TQ 386 463
Dunsfold	162		SU 993 350
Effingham	163	Great Lee	TQ 107 548
Egham	164	Great Fosters	TQ 013 696
	165	Old Vicarage	TQ 017 711
Elstead	166	Near Westbrook Farm	SU 900 436 (c.)
Epsom	167	Horton Manor	TQ 191 614
Esher	168	Esher Place	TQ 132 652 (c.)
	169	Winterbourne Farm	TQ 122 637
Ewhurst	170	Near Maybanks	TQ 086 350
Farleigh	171	Farleigh Court	TQ 371 601
Farnham	172	Badshot Lea	SU 865 484
Godstone	173	Near Flower Farm	TQ 355 525
	174	Gatehouse Farm	TQ 365 432
	175	Hedgecourt	TQ 362 407
	176	Lagham Manor	TQ 373 480
Great Bookham ...	177	Eastwick Hall	TQ 136 553
Guildford, St. Nicholas	178	Guildford Park	SU 969 493
Haslemere	179	Great Stoatley	SU 890 336 (c.)

PARISH	SITE		N.G.R.
Horley	180	Court Lodge Farm	TQ 273 431
	181	Lake	TQ 296 444
	182	Horley Lodge	TQ 278 458
Lambeth	183	Moat House, Stockwell	TQ 304 764
Leatherhead ...	184	Pachesham Manor	TQ 154 578
Leigh	185	Leigh Place	TQ 224 472
	186	Herons Head Farm	TQ 222 450
	187	Parkhouse Farm	TQ 217 443
Limpsfield	188	Batchelors Farm	TQ 426 484
	189	Moat Farm	TQ 425 506
Lingfield	190	Old Surrey Hall	TQ 420 399
	191	Sterborough Castle	TQ 425 440
Long Ditton ...	192	Tolworth Court	TQ 203 651
Merstham	193	Albury	TQ 293 527
Merton	194	Merton Place	TQ 260 700
	195	West Barnes	TQ 226 685
Morden	196	Morden Hall	TQ 259 686
Newdigate	197	Cudworth	TQ 211 418
Newington	198	Rectory	TQ 319 739
Ockham	199	Ockham Court	TQ 055 580
	200	Yew Farm	TQ 088 571
Ockley	201	Near Oakdale Farm	TQ 157 378
Pirbright	202	Pirbright Manor	SU 942 556
Pyrford	203	Pyrford Place	TQ 052 585
Richmond	204	Richmond Palace	TQ 174 748
Send	205	Old Hall	TQ 034 552
Shalford	206	Near Manor Farm	TQ 014 474

PARISH	SITE		N.G.R.
Shere	207	Towerhill Manor House, Gomshall	TQ 085 475
Stoke next Guildford	208	Stoughton Grange or Place	SU 987 519
Tandridge	209	Near Moat Farm	TQ 374 457
Thorpe	210	Thorpelee Farm	TQ 016 702
Tooting	211	Franciscan Road	TQ 278 712
Walton-on-Thames ...	212	Weylands Farm	TQ 128 649
Weybridge	213	Oatlands Palace	TQ 079 651
Wimbledon	214	Old Rectory	TQ 244 715
Witley	215	South Park	SU 916 355
Woking	216	Westfield	TQ 012 562
	217	Woking Park	TQ 029 570
Wonersh	218	Great Tangley Manor	TQ 019 465
Worplesdon	219	Near Frosbury Farm	SU 970 522

MEDIEVAL MOATED SITES: Sussex

Source: LePatourel 1978

PARISH	SITE	N.G.R.
Principal excavations only		
Bodiam	'Moated homestead' site	TQ 784 264
Bosham	Stonewall Farm	SU 824 042
Henfield	Stretham	TQ 201 137
Mountfield	Glottenham	TQ 726 221

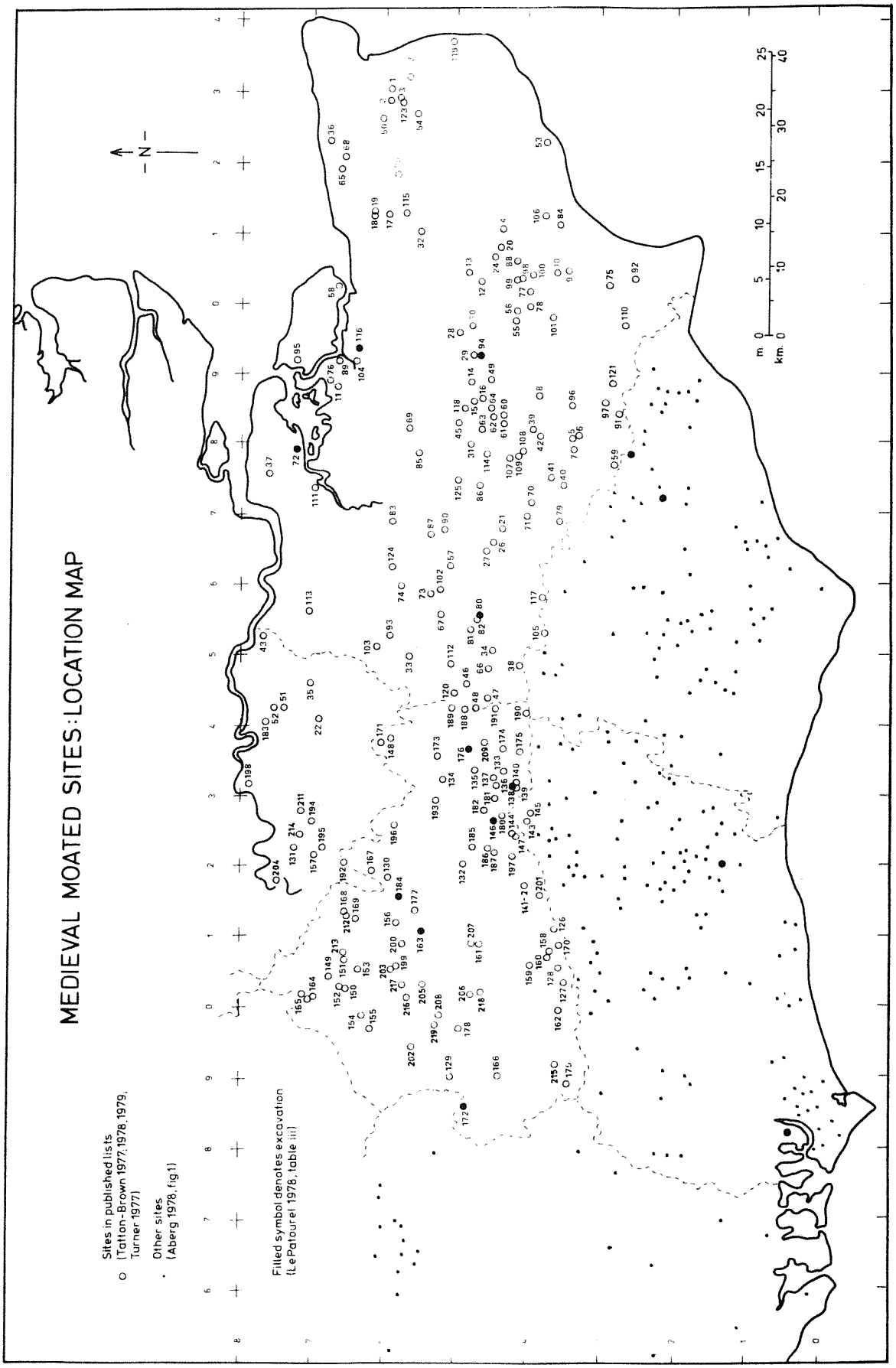

Fig. 11.9 Medieval moated sites in South-East England: location map

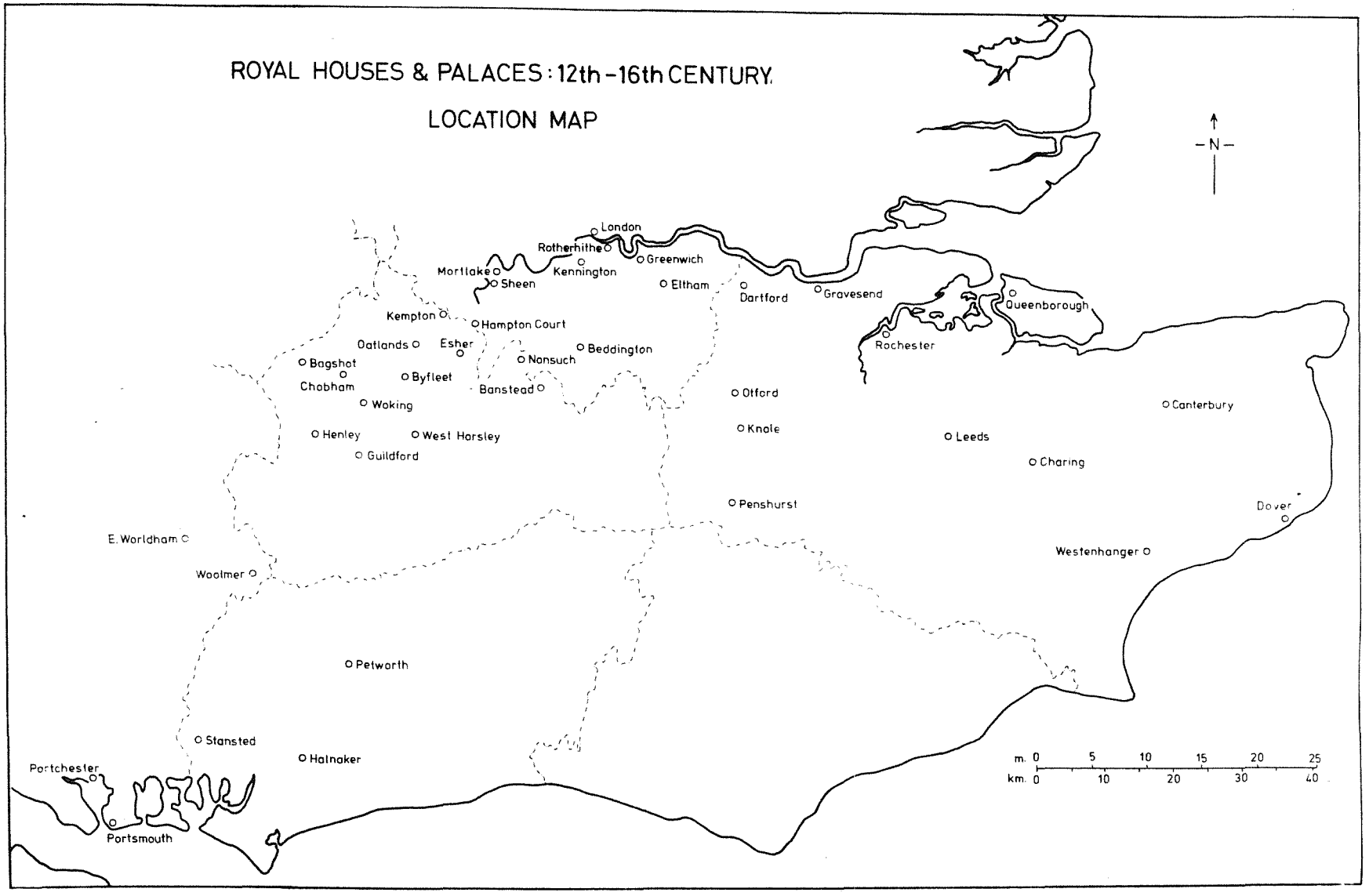

Fig. 11.10 Royal houses and palaces in South-East England: location map

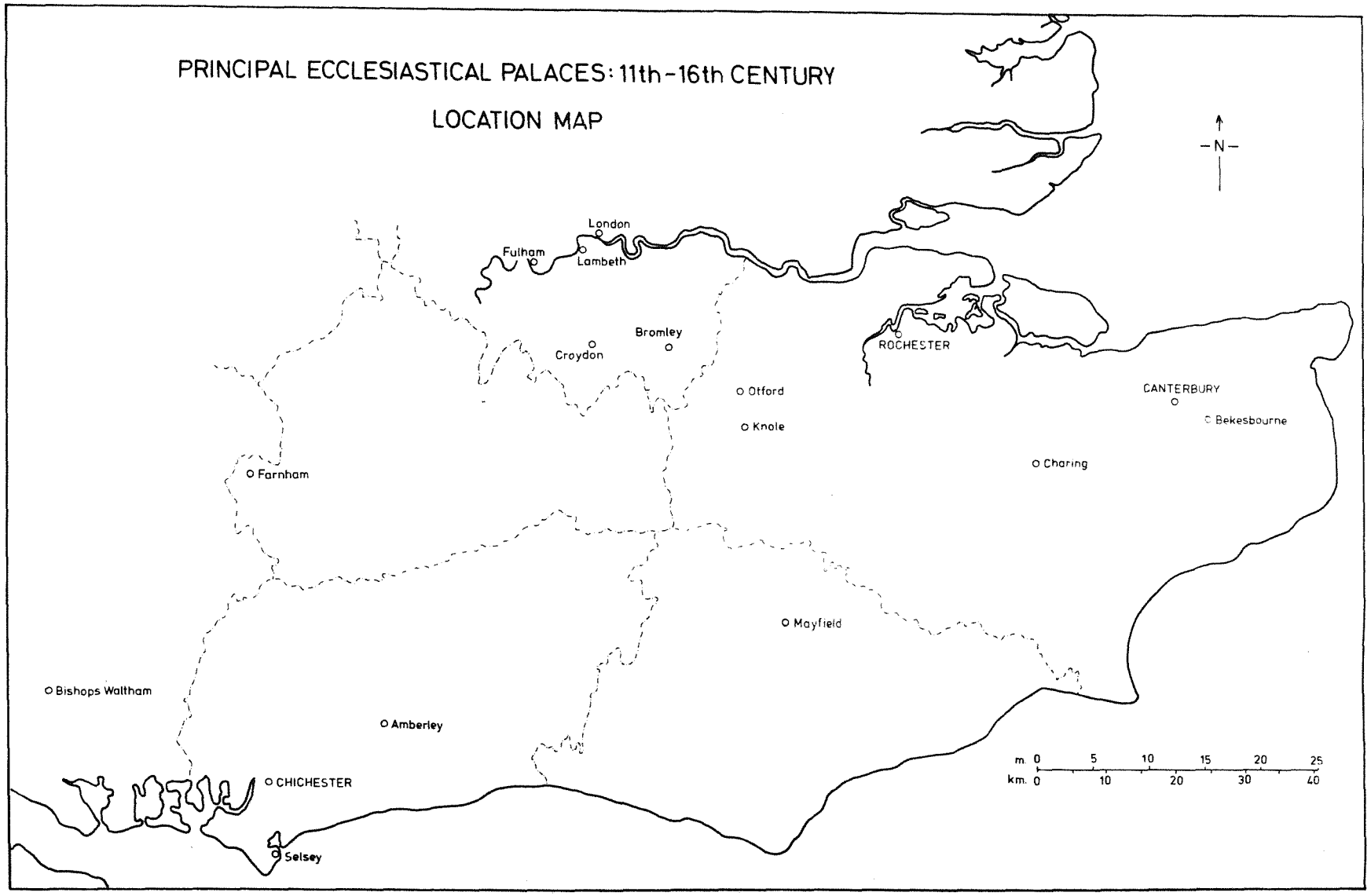

Fig. 11.11 Principal ecclesiastical palaces in South-East England: location map

MEDIEVAL RELIGIOUS HOUSES

	Name	County	NGR	Status	Fd	D
	1	2	3	4	5	6
1	Alton	Hants.	SU 71 39	H	-1235	?
2	Andwell	Hants.	SU 68 52	AP	-1135	1391
3	Arundel	Sussex	TQ 01 07	F	-1253	1538
				AP	1102	-1379
				H	1189	1383
					1380	1546
				SC	-1066	1177
					1380	1544
4	Ashford	Kent	TR 01 42	SC	1461-83	1503
5	Aylesford	Kent	TQ 72 58	F	1242	1538
6	Bapchild	Kent	TQ 92 62	H	c1200	?
7	Barton	I.O.W.	SZ 52 94	P	1275	1439
8	Basingstoke	Hants.	SU 63 51	H	c12-1240	NS
9	Battle	Sussex	TQ 74 15	A	1067	1538
				H	1076	1538
10	Bayham	Sussex	TQ 65 36	A	c1208	1525
11	Bermondsey	Surrey	TQ 33 79	AP;P;A	1082	1538
				H	1170	?
					1213	?
12	Bidlington	Sussex	TQ 18 11	H	1216	1366
13	Bilsington	Kent	TR 04 34	P	1253	1536
14	Blackwose	Kent	TR 17 26	P	c1158	c1377
15	Blean	Kent	TR 11 87	H	1187	?
16	Bobbing	Kent	TQ 88 65	H	?	?
17	Bosham	Sussex	SU 80 04	SC	-1175	c1553
18	Boughton	Kent	TR 00 59	H	1384	?
19	Boxgrove	Sussex	SU 90 07	AP;P	c1115	1536
				H	?	1536
				SC	-1066	c1105
20	Boxley	Kent	TQ 77 59	A	c1146	1538
21	Bramber	Sussex	TQ 18 10	SC	c1073	+1080
22	Bredgar	Kent	TQ 88 60	SC	1392	-1542
23	Brockley	Kent	TQ 36 75	A	c1180	c1208
24	Buxted	Sussex	TQ 49 23	H	1404	?
25	Canterbury	Kent	TR 14 57			
	Christchurch			P	1071	1540
	St Augustine's			A	1080	1538
	St Gregory			P	c1123	1536
	St Sepulchre			P	c1100	1536
				F	1318	1538
				F	-1237	1538
				F	1224	1538
				F	-1274	1314
				H		
				SC	1087	1123
26	Chatham	Kent	TQ 75 67	H	1108	?
27	Chertsey	Surrey	TQ 04 66	A	964	1537
28	Chestnuts	Kent	TQ 87 63	H	1256	?
29	Chichester	Sussex	SU 86 04	F	-1280	1538
				F	-1232	1538
				H		
				SC	1075	NS
					1465	NS
30	Cobham	Kent	TQ 67 68	SC	1362	1539
31	Cokeham	Sussex	TQ 17 04	H	1272	1351
32	Combwell	Kent	TQ 70 33	A;P	t H II	1536
33	Croydon	Surrey	TQ 32 66	H	1447	NS
34	Dartford	Kent	TQ 54 74	P	1356	1539
				H	1256	c16
35	Davington	Kent	TR 00 62	P	1153	1535
36	Dover	Kent	TR 31 41	P	1131	1136
				P	1136	1535
				H		
				MO		-1185
				SC	-640	1130-1
37	Dureford	Sussex	SU 78 20	A	-1161	1536
38	Easebourne	Sussex	SU 89 22	P	-1248	1536

	1	2	3	4	5	6
39	Emsworth	Hants.	SU 74 05	H	1251	?
40	Farnham	Surrey	SU 84 46	H	1199	?
41	Faversham	Kent	TR 01 61	A	c1147	1538
42	Ferring	Sussex	TQ 09 02	SC	-1066	?
43	Folkestone	Kent	TR 22 35	AP;P	1095	1535
44	Godsfield	Hants.	SU 59 36	MO	-1171	-1355
45	Greenwich	Kent	TQ 39 77	F	1482	1534
46	Guildford	Surrey	SU 99 49	G	1275	1538
				H	1231	18c
47	Hackington	Kent	TR 15 60	SC	1187	1191
48	Hampton	Surrey	TQ 15 69	MO	-1180	
					1237	1505
49	Harbledown	Kent	TR 13 58	H	1084	1400
50	Hardham	Sussex	TQ 03 17	P	+1248	1534
51	Harting	Sussex	SU 78 20	H	1162	1248
52	Hastings	Sussex	TQ 81 09	P	1189-99	1413
				H	1293	1600
				SC	c1090	1546
53	Hayling	Hants.	SU 72 00	AP	c1067	1413
54	Higham	Kent	TR 71 71	H	c1148	1522
55	Hythe	Kent	TR 16 34	H	(1276)	(NS)
56	Ivychurch	Kent	TR 02 27	H	1229	?
57	Kempton	Surrey	TQ 10 70	H	-1233	?
58	Kingston-upon-Thames	Surrey	TQ 17 69	H	(-1219)	(c16)
				SC	1355	1547
59	Lambeth	Surrey	TQ 30 78	SC	c1191	1199
60	Langdon	Kent	TR 32 46	A	1189	1535
61	Leeds	Kent	TQ 82 53	P	1119	c1540
62	Lenham	Kent	TQ 89 52	H	?	?
63	Lesnes	Kent	TQ 49 78	A	1178	1525
64	Lewes	Sussex	TQ 41 10	AP;P	1077	1537
				F	-1141	1538
				H	(c1085)	(NS)
65	Lewisham	Kent	TQ 38 75	AP	1044	1414

	1	2	3	4	5	6
66	Lingfield	Surrey	TQ 38 43	SC	1431	1544
				H	1431	1544
67	Loddesdown	Sussex	SU 89 06	H	?	1418
68	London		TQ 32 81			
	Aldgate			P	1107	1532
	Smithfield			P	+1123	1539
	Cripplegate			P	1340	1536
	Charterhouse			P	1371	1537
	St Mary of Graces			A	1350	1538
	Bishopsgate			P	c1212	1538
	Clerkenwell			P	c1144	1539
	Haliwell			P	-1150?	1539
	Minories			A	1293	1539
	Fleet St.			F	1247	1538
	Ludgate			F	1221	1538
	Newgate St.			F	1224	1538
	Fenchurch St.			F	-1269	1538
	Coleman St.			F	1257	-1305
	Clerkenwell			MO	c1144	1540
	Old Temple			MO	1128	1184
	New Temple			MO	1184	1308-12
	Temple			MO	1324	1540
				H		
				SC		
69	Lossenham	Kent	SU 90 06	F	c1242	1538
70	Lullingstone (?)	Kent	TQ 54 65	H	?1508	?
71	Lyminster	Sussex	TQ 02 04	AP	1082	c1414
72	Maidstone	Kent	TQ 76 55	H	1244	1547
				SC	1395	1547
73	Malden	Surrey	TQ 21 66	SC	1263	1274
74	Marwell	Hants.	SU 50 22	SC	-1171	+1540
75	Meopham	Kent	TQ 64 66	H	1396	
76	Merton	Surrey	TQ 25 70	P	1114	1538
77	Michelham	Sussex	TQ 55 09	P	1229	1536
78	Milton	Kent	TQ 65 74	H	1155	1524
79	Minster in Sheppey	Kent	TQ 95 74	P	-1087	1536
80	Moatenden	Kent	TQ 81 47	F	c1224	1538
81	Monk Sherborne	Hants.	SU 60 56	AP	-1130	1414
82	Monks Horton	Kent	TR 12 40	AP;P	1142	1536
83	Newark	Surrey	TQ 05 58	P	c1189	1538
84	Newington	Kent	TQ 86 65	SC	?	?

	1	2	3	4	5	6
85	New Romney	Kent	TR 06 24	F H	c1241 1180	c1287 1481
86	Ospringe	Kent	TR 00 60	H	1234	1470
87	Otford	Kent	TQ 52 59	H	1228	?
88	Otham	Sussex	TQ 60 04	A	-1183	c1208
89	Patrixbourne	Kent	TR 18 55	AP	c1200	1409
90	Pevensey	Sussex	TQ 64 04	H	1292	?
91	Playden	Sussex	TQ 91 21	H	1461	1521
92	Poling	Sussex	TQ 04 04	MO	-1338	1540
93	Portchester	Hants.	SU 61 05	P	1133	c1148
94	Portsmouth	Hants.	SU 64 00	H	1214 1253	1540 +1340
95	Pynham	Sussex	TQ 01 06	P H	-1151 1151	1525 1525
96	Quarr	I.O.W.	SZ 55 92	A	1132	1536
97	Ramestede	Sussex	TQ 46 08	P	-1183	-1202
98	Reigate	Surrey	TQ 25 50	P H	+1217 c13	1536 c14
99	Robertsbridge	Sussex	TQ 73 23	A	1176	1538
100	Rochester	Kent	TQ 74 68	P H C	1080 1108 640	1540 NS 1080
101	Runcton	Sussex	SU 88 02	P	+1100	1260
102	Rusper	Sussex	TQ 20 37	P	-1200	1537
103	Rye	Sussex	TQ 92 20	F F	1364 c1263	1538 -1307
104	Saddlescombe	Sussex	TQ 28 10	MO	1228	1308-12
105	St. Helens	I.O.W.	SZ 62 90	AP	1071-86	1414
106	St. Radegunds	Kent	TR 27 41	A	1193	1536
107	Sandown	Surrey	TQ 13 65	H	1154	1436
108	Sandwich	Kent	TR 33 58	F H	c1268 1227	1538 1496
109	Seaford	Sussex	TV 48 99	H	1260	1534
110	Selborne	Hants.	SU 74 33	H	1233	1484
111	Sele	Sussex	TQ 19 11	AP F	-1226 1493	-1480 1538

	1	2	3	4	5	6
112	Selsey	Sussex	SZ 85 93	SC	681;711	1075
113	Sevenoaks	Kent	TQ 52 55	H	1341	1538
114	Sheen	Surrey	TQ 20 74	P	1414	1539
115	Shipley	Sussex	TQ 14 21	MO	c1125	1308-12
116	Shoreham	Sussex	TQ 21 05	F H	-1317 1249	1493 1574
117	Shulbrede	Sussex	SU 88 29	AP	-1200	1536
118	Sittingbourne	Kent	TR 90 63	F H	c1255 1216	-1288 1253
119	South Malling	Sussex	TQ 42 10	SC	-765	1547
120	Southwark	Surrey	TQ 31 79	P H SC	1106 1213 ?	1539 c16 c16
121	Southwick	Hants.	SU 63 08	P	1145-53	1538
122	Steyning	Sussex	TQ 17 11	SC	-1066	1283-90
123	Strood	Kent	TQ 73 69	MO H	? 1253	-1308 1523
124	Sutton at Hone	Kent	TQ 55 70	MO H	1214 1199	-1338 1338
125	Swainstrey in Murston	Kent	TR 90 64	H	1225	1379
126	Swingfield	Kent	TR 23 43	MO	-1180	1540
127	Tandridge	Surrey	TQ 37 50	P H	c1220 1189	1538 1218
128	Temple Southington	Hants.	SU 50 49	MO	1240	-1308
129	Temple Ewell	Kent	TR 28 44	MO	-1185	1308-12
130	Thanington	Kent	TR 13 56	H	1164	1342
131	Throwley	Kent	TQ 99 55	AP	c1150	c1414
132	Titchfield	Hants.	SU 54 05	A	1232-3	1537
133	Tonbridge	Kent	TQ 59 46	P	-1192	1525
134	Tonge	Kent	TQ 93 64	H H	1252 1342	1551 1546
135	Tooting Bec	Surrey	TQ 28 72	AP	-1086	1315?
136	Tortington	Sussex	TQ 00 05	P	c1180	1536
137	Ulcombe	Kent	TQ 84 49	SC	c1220	+1293

	1	2	3	4	5	6
138	Warbleton	Sussex	TQ 60 18	P	1413	1536
139	Waverley	Surrey	SU 86 45	A H	1128 c14	1536 1536
140	Westham	Sussex	TQ 63 04	H	-1302	NS
141	West Malling	Kent	TQ 68 57	A	c1090	1538
142	Westminster		TQ 29 79	A F	c959 1267	1540 1317
143	West Peckham	Kent	TQ 64 52	MO	+1399(?)	1540
144	West Tarring	Sussex	TQ 13 03	H	1227	?
145	Wilmington	Sussex	TQ 54 04	AP	-1086	1414
146	Winchelsea	Sussex	TQ 90 17	F F H	1318 -1242 ?	1538 1538 ?
147	Wingham	Kent	TR 24 57	SC	1287	1547
148	Wintney	Hants.	SU 76 56	P	-1200	1536
149	Wye	Kent	TR 05 46	SC	1432-48	1545
150	Wyndham	Sussex	TQ 23 20	H	1253	1520

Abbreviations

Fd.	Founded	A	Abbey	MO	Military Order
D	Dissolved	AP	Alien Priory	P	Priory
NS	Not Suppressed	F	Friary	SC	Secular College
		H	Hospital		

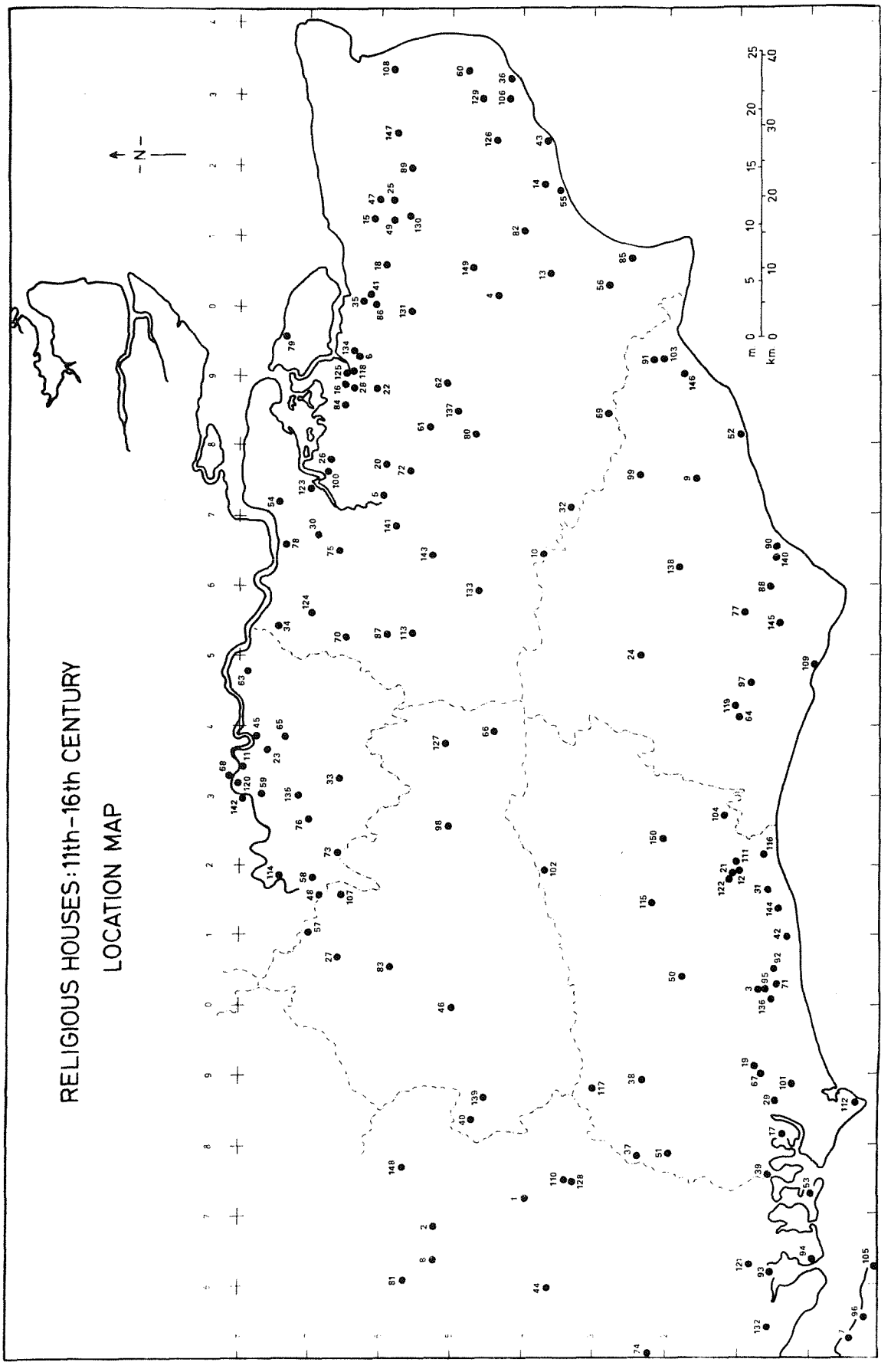

Fig. 11.12 Religious houses in South-East England: location map

12. CORPUS OF MEDIEVAL AND LATER CERAMICS IN SOUTH-EAST ENGLAND

12 CORPUS OF MEDIEVAL AND LATER CERAMICS IN SOUTH-EAST ENGLAND

12.1 FABRIC CLASSIFICATION

12.1.1 Introduction

The classification of medieval and later pottery fabrics in South-East England provides the data from which regional variations in ceramic technology and marketing can be identified (see Sections 5 and 6). The classification is based upon the conventional criteria of inclusions, texture and inferred firing conditions indicated by colour. Samples selected for thin-sectioning have been classified using both traits visible to the naked eye and the evidence of texture and inclusions seen under the petrological microscope. Type-sherds and their accompanying thin-section sketches were used for direct visual comparison when defining the groups.

The sketches prepared by methods described in Section 3.2.3 are reproduced here to illustrate the groups which have been identified. The sketches represent an area 100mm in diameter drawn from an image magnified x50. Thus, with the exception of Fig. 12.16 (which has a drawn scale), these illustrations reproduce the thin-section at a scale of approx. 15:1.

Selection of the samples reflects the objectives and limitations of the regional research strategy described in Section 2.3.2. Owing to the choice of textural analysis for characterisation, the majority of samples have been taken from sand-tempered wares. Thus, there is no significance in the number of groups identified within each of the principal fabric types. Indeed, some groups represent the output of a specific production centre or well-defined regional type, while other groups of samples illustrate broader categories distinguished by their inclusions. All are arranged geographically.

Thirteen principal locally-produced fabrics have been recognised as follows:-

A Chalk-tempered wares

B Shell-tempered wares

C Shell-/sand-tempered wares

D Flint-tempered wares

E Flint-/sand-tempered wares

F Flint-/chalk-tempered wares

G Flint-/shell-tempered wares

H Flint-/sand-tempered wares with shell

J Siltstone-/sandstone-tempered wares

K Sand-tempered wares

L Hard-fired earthenwares

M Post-medieval lead-glazed red wares

N Post-medieval white wares

Fabric K represents the largest group with some 50 sub-types occurring within three broad categories of oxidised, reduced and buff/white sand-tempered wares. The range of sub-types is not definitive, but each group has been numbered to provide a working classification. Unique sample numbers also offer the facility for groups to be re-classified when the products of hitherto unrecognised production centres are identified.

The list of examples included for each type comprises the sample number and provenance of the sherd. Sample numbers relate to the catalogue of thin-sections (Section 12.3) where there are details of relevant published information, the location of associated finds and the level of analysis which has been undertaken (grain-size graph and/or thin section sketch). Chronological information is tabulated alphabetically by county, parish and site in the gazetteer of 'consumer' sites (Section 10), which is cross-referenced by the number in column 3 of the catalogue of thin-sections. Use of these two lists in conjunction with the fabric classification offers access to relevant information by site, by fabric and by sample number.

All samples included in the classification are illustrated in the accompanying figures. Some of the more significant distributions have also been plotted on maps of the region. It should be stressed, however, that these maps only show the location of samples which have been analysed; they are not intended as definitive maps of all known examples of these types.

The following conventional symbols have been adopted for the principal inclusions shown on the sketches:-

Quartz

Shell

Flint

Siltstone/sandstone

Ironstone

'?' denotes hole in the thin-section

12.1.2 Fabric A: Chalk-tempered wares

Only three examples of chalk-tempered wares which occur among late Saxon and Saxo-Norman assemblages in West Sussex have been thin-sectioned. The clay matrix of all three samples is characterised by a groundmass of small quartz grains, but this does not necessarily imply a common source. The chalk has been dissolved or burnt out, leaving a vesicular texture on the sherd from Racton (Sample no. 434).

Group Ai (Chalk) Fig. 12.1

939 Burgh, BURPHAM, W.Sussex
448 Didling, TREYFORD, W.Sussex
434 Racton, STOUGHTON, W.Sussex

12.1.3 Fabric B: Shell-tempered wares

Shell-tempered wares occur widely throughout Kent and Surrey, where they are common in the eleventh and twelfth centuries. These types are found less frequently in Sussex and there are geographical variations in their longevity. In west Kent, varying amounts of shell persist in the local fabrics until after 1300, but shell-tempered wares occur in smaller quantities than the sandy wares in mid-twelfth-century contexts at Canterbury.

Among the shelly wares containing little or no sand, a significant distinction can be made between the micaceous and non-micaceous fabrics. One group of non-micaceous shelly wares in west Kent (Group Bi) is characterised by its relatively quartz-free matrix, compared with other non-micaceous shelly wares from diverse locations which have a scatter of small quartz grains in the clay matrix (Group Bii).

Micaceous shelly wares usually have a groundmass of fine quartz grains in the matrix (Group Biii). The micaceous variant is predominant at Canterbury (Sample no. 381) where it can be inferred from the fine mica visible under favourable light conditions on the surface of these wares that raw materials for local pottery manufacture were probably obtained from the London Clay. Outcrops of similar clay occur on the north Kent coast which may account for the presence of micaceous shelly wares at Chetney and Hoo St. Werburgh (Sample nos. 530 & 637). The example from Parsonage Farm (Sample no. 926) is probably an outlier of the east Kent group represented at Canterbury but a nearer source cannot be ruled out. Indeed, there are outcrops of micaceous clay on the fringes of the Weald in West Sussex (see Section 12.1.12) and the fabric represented at Sedgwick Castle (Sample no. 573) cannot therefore be assumed to be of non-local origin.

These examples demonstrate that the presence or absence of mica can help to define broad fabric zones even if the types cannot be attributed to a specific source.

Group Bi (Non-micaceous) Fig. 12.1

193 Eynsford Castle, EYNSFORD, Kent
536 Otford Palace, OTFORD, Kent
296 Lansdowne Road, TONBRIDGE, Kent

Group Bii (Non-micaceous) Fig. 12.1

775 Parish School, CROYDON, Gtr. London
588 International Stores, High St., GUILDFORD, Surrey
764 Soranks Manor, Fairseat, STANSTED, Kent
630 Leeds Church, LEEDS, Kent
562 Church Street, SEAFORD, E. Sussex

Group Biii (Micaceous) Fig. 12.1

530 Deadman's Island, Chetney, IWADE, Kent
637 Abbot's Court, HOO ST. WERBURGH, Kent
381 Aula Nova, Christchurch, CANTERBURY, Kent
926 Parsonage Farm, Newsham, ASHFORD, Kent
573 Sedgewick Castle, HORSHAM, W. Sussex

12.1.4 Fabric C: Shell-/sand-tempered wares

The trends noted among the shelly wares (Fabric B) also occur among the shell-/sand-tempered wares. Indeed, the presence of larger quartz grains enables more reliable groups to be identified. Fabrics with mottled surface colours, implying poorly-controlled firing conditions, are generally earlier than the more consistently oxidised or reduced wares of c.1300.

The range of quartz grain sizes seen in samples of non-micaceous wares found in west Kent (Group Ci) suggests that these fabrics are derived from a single source. Another sherd with similar mottled surface colours may also belong to this group, but the groundmass of fine quartz grains has affinities with other fabrics found in different parts of Kent (Group Cii). More sources seem to be represented among the miscellaneous fabrics from Otford and Rochester (Group Ciii).

Like the shelly wares, micaceous sand-/shell-tempered fabrics occur in east Kent, and there are isolated finds from the north-west part of the county (Group Civ). All have the characteristic groundmass of fine quartz grains. The east Kent fabrics are sufficiently similar to suggest a single source - probably near Canterbury. Output of this industry is also characterised by distinctive shell-dusted vessels, apparently imitating the shell-tempered wares but with shell applied only to the surface of the local sandy fabric. The distribution of micaceous and non-micaceous fabrics is plotted on Fig. 12.3.

Products of the thirteenth-century kiln(s) at Potters Corner, Ashford include oxidised shell-/sand-tempered wares. The

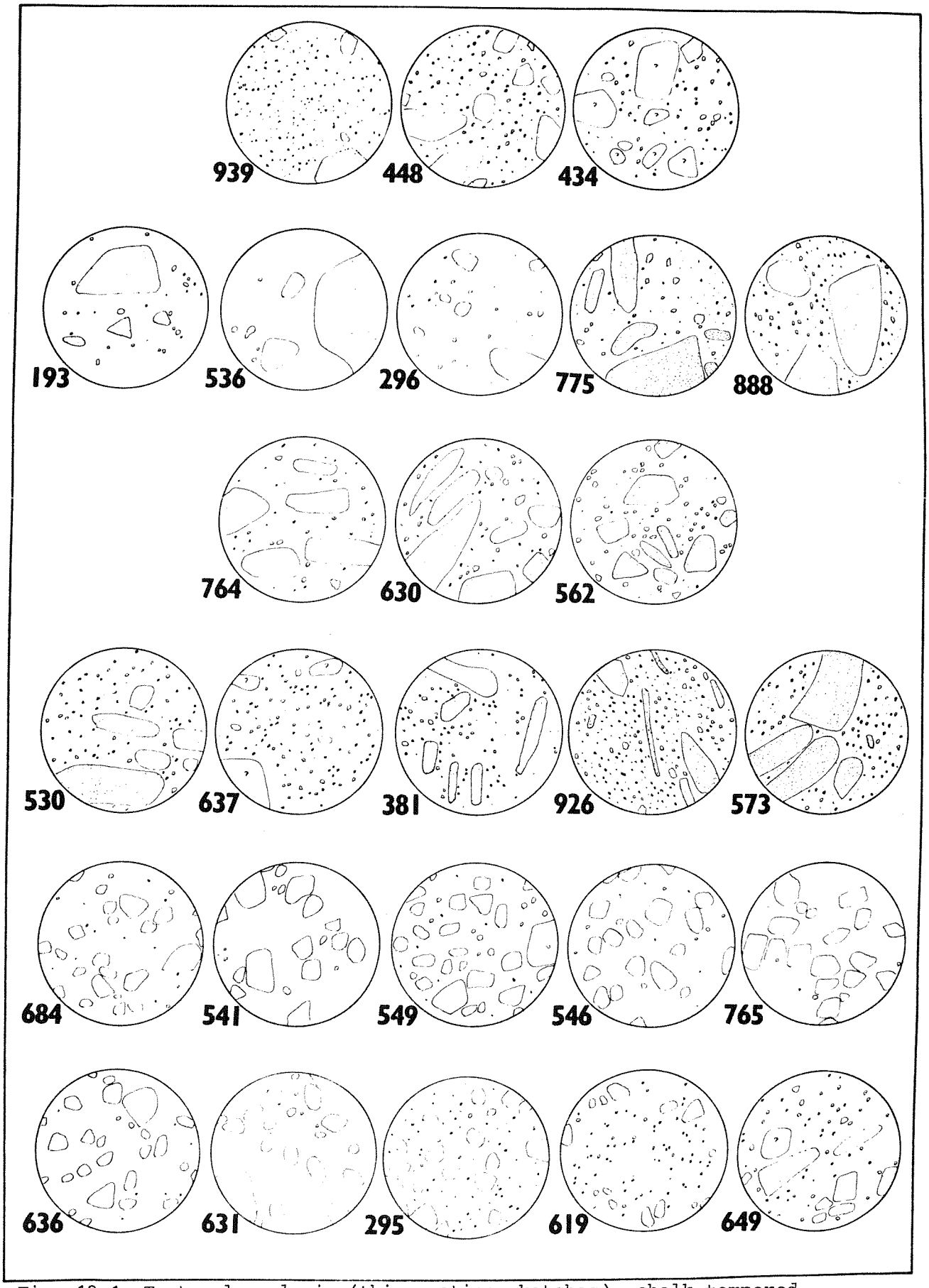

Fig. 12.1 Textural analysis (thin-section sketches): chalk-tempered wares (Group Ai); shell-tempered wares (Groups Bi-iii); and shell-/sand-tempered wares (Groups Ci-ii)

distribution of these wares is illustrated by samples attributed to Group Cv. The Rye potters also used a reduced shell-/sand-tempered fabric for their culinary wares. This fabric is recognisable in thin-section (Group Cvi) and analysis enables the identification of coarsewares for comparison with the distribution of distinctive glazed jugs made at Rye (Groups Kxvi and xvii).

Reduced shell-/sand-tempered wares have been found on several sites in west Kent and East Sussex (Group Cvii). They can be distinguished in thin-section from a similar fabric found at Croydon (Sample no. 776), but it is difficult to determine precisely how many sources are represented among this fairly homogeneous material. Nevertheless, there is a clear contrast with the grey wares attributed to the Rye kilns, and the presence of white slip on a sherd from Littlebrook, Dartford (Sample no. 542) invites comparison with the texture of white slipped jugs made in the London area (Group Kxi). Some of these grey coarsewares might be products of the same centre as the decorated jugs.

Group Ci (Non-micaceous; mottled surfaces) Fig. 12.1

684 Joyden's Wood, DARTFORD, Kent
541 Littlebrook, DARTFORD, Kent
549 Scotgrove, HARTLEY, Kent
546 Fawkham Manor, FAWKHAM, Kent
765 Soranks Manor, Fairseat, STANSTED, Kent
631 Leys Cottage, IGHTHAM, Kent
636 Abbot's Court, HOO ST. WERBURGH, Kent

Group Cii (Non-micaceous; mottled surfaces) Fig. 12.1

295 Landsdowne Road, TONBRIDGE, Kent
649 Seasalter Level, WHITSTABLE, Kent
619 CLIFFE, Kent

Group Ciii (Miscellaneous: west Kent) Fig. 12.2

535 5 Bubblestone Road, OTFORD, Kent
52[illegible] Rochester Castle, ROCHESTER, Kent
507 Eastgate, ROCHESTER, Kent
516 Eastgate, ROCHESTER, Kent

Group Civ (Micaceous) Fig 12.2

544 Fawkham Manor, FAWKHAM, Kent
671 Lesnes Abbey, BEXLEY, Gtr. London
650 Seasalter Level, WHITSTABLE, Kent
814 Caesar's Camp, FOLKESTONE, Kent
382 Aula Nova, Christchurch, CANTERBURY, Kent
383 Aula Nova, Christchurch, CANTERBURY, Kent
380 Aula Nova, Christchurch, CANTERBURY, Kent
177 Aula Nova, Christchurch, CANTERBURY, Kent
424 Aula Nova, Christchurch, CANTERBURY, Kent
738 Dover Castle, DOVER, Kent
739 Dover Castle, DOVER, Kent

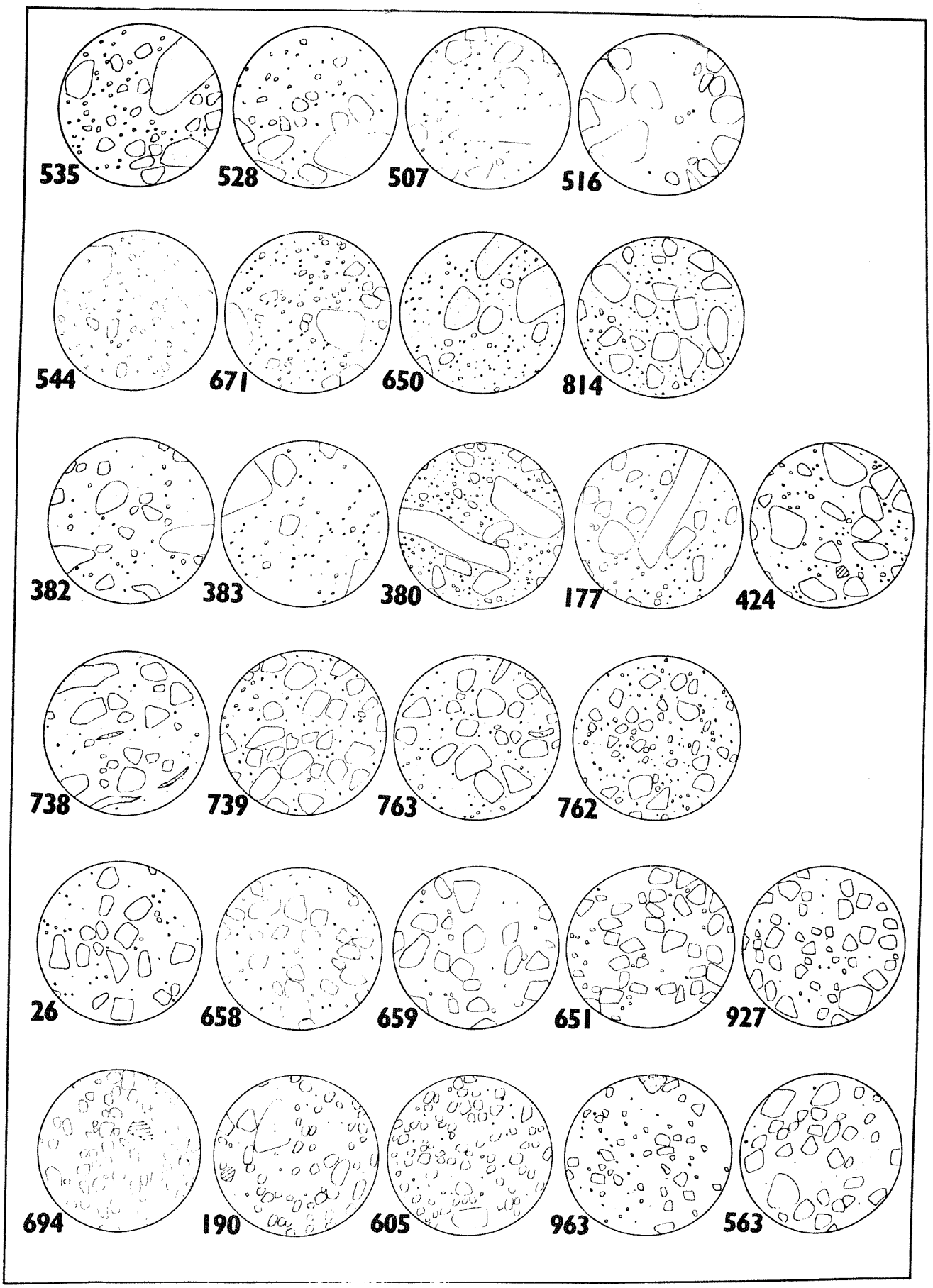

Fig. 12.2 Textural analysis (thin-section sketches): shell-/sand-tempered wares (Groups Ciii-vi)

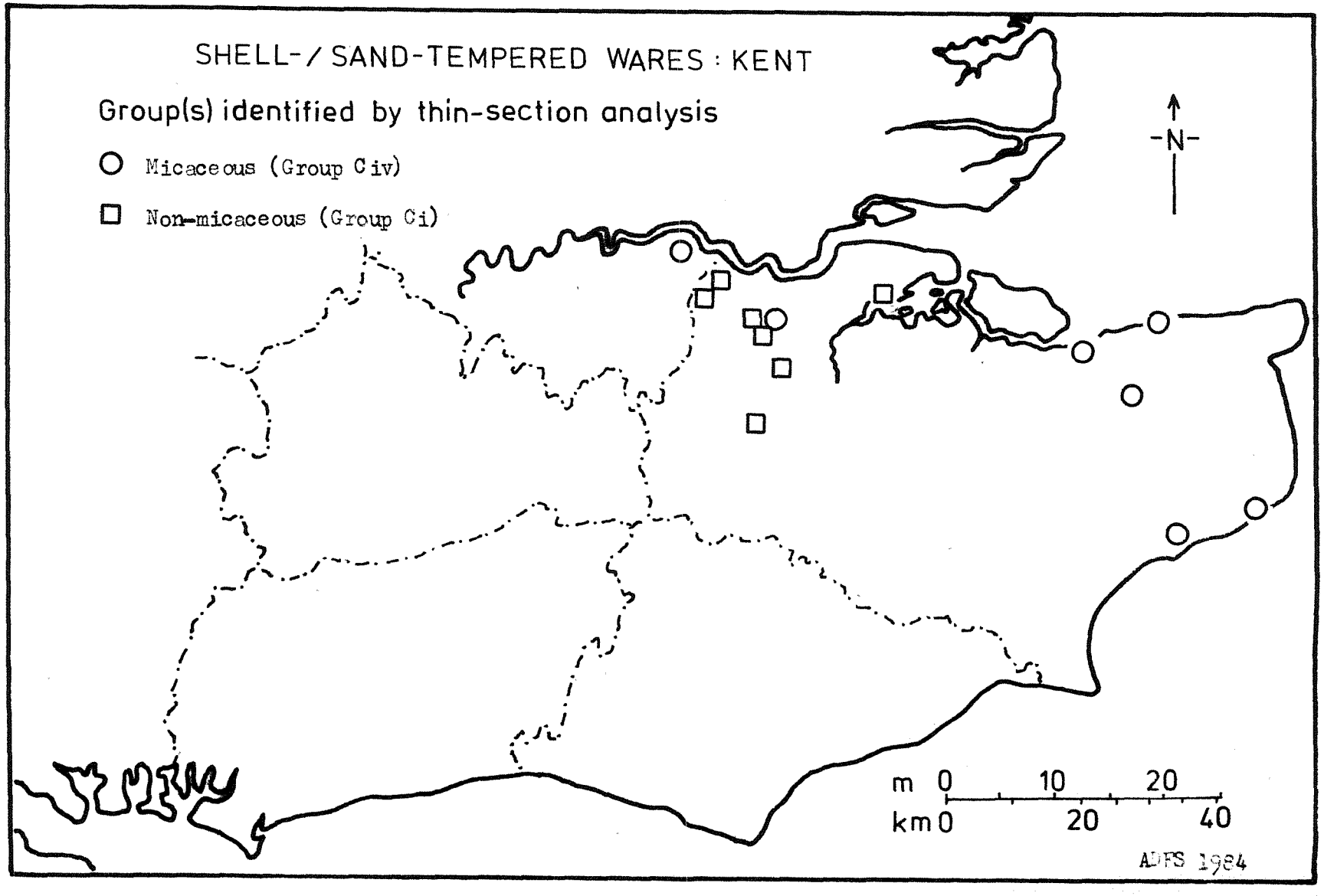

Fig. 12.3 Shell-/sand-tempered wares in Kent: map showing samples identified by textural analysis

763 Fox's Bakery, Queen Street, DOVER, Kent
762 Fox's Bakery, Queen Street, DOVER, Kent

Group Cv (Oxidised: Potters Corner products) Fig. 12.2

026 Potters Corner, ASHFORD, Kent
658 Bower Lane, MERSHAM, Kent
659 Bower Lane, MERSHAM, Kent
651 Lodgelands Farm, NEWCHURCH, Kent
927 Parsonage Farm, Newsham, ASHFORD, Kent

Group Cvi (Reduced: Rye products) Fig. 12.2

694 Spittal Field, RYE, E. Sussex
190 Glottenham, MOUNTFIELD, E. Sussex
605 Glottenham, MOUNTFIELD, E. Sussex
-63 Battle Abbey, BATTLE, E. Sussex
563 Church Street, SEAFORD, E. Sussex

Group Cvii (Reduced: west Kent/East Sussex etc) Fig. 12.4

(776 Rectory Grove, CROYDON, Gtr. London)

192 Eynsford Castle, EYNSFORD, Kent
686 Joyden's Wood, DARTFORD, Kent
685 Joyden's Wood, DARTFORD, Kent
542 Littlebrook, DARTFORD, Kent
545 Fawkham Manor, FAWKHAM, Kent
672 Lesnes Abbey, BEXLEY, Gtr. London
620 CLIFFE, Kent
767 Soranks Manor, Fairseat, STANSTED, Kent
766 Soranks Manor, Fairseat, STANSTED, Kent
197 Chingley, GOUDHURST, Kent
395 Bayham Abbey, FRANT, E. Sussex
415 Upper Parrock, HARTFIELD, E. Sussex
962 Battle Abbey, BATTLE, E. Sussex
745 Dover Castle, DOVER, Kent

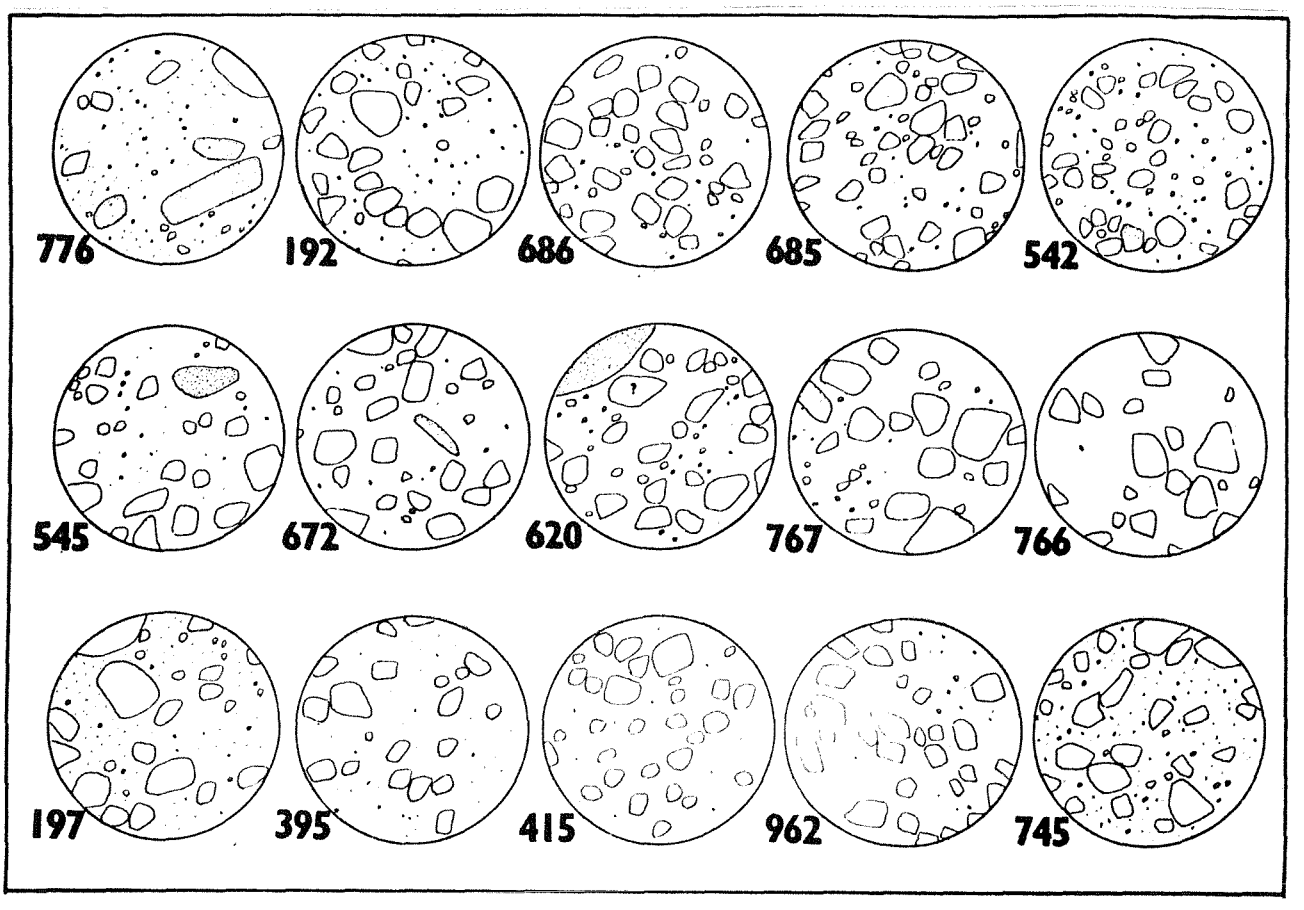

Fig. 12.4 Textural analysis (thin-section sketches): shell-/sand-tempered wares (Group Cvii)

12.1.5 Fabric D: Flint-tempered Wares

Owing to considerable variations in the temper, flint-filled fabrics can seldom be identified using textural analysis. Viable distinctions can only be made between coarse, medium and fine flint-tempered wares.

The middle Saxon fabrics represented at the Millbrook bloomery site at Maresfield contain very coarse flint (Group Di). Early medieval wares from East Sussex are also characterised by their coarse flint inclusions (Group Dii), while the clay matrix of early flint-tempered wares in West Sussex has a groundmass of fine quartz grains (Group Diii).

Flint-tempered wares with sparse sand are predominant in

East Sussex (Group Div), but there are isolated examples from sites in Kent (Sample nos. 657 & 929). These fabrics in Kent can be distinguished in thin-section from those found in Sussex, but it is difficult to determine how many sources are represented among the East Sussex material. Flint-tempered wares found at Michelham Priory, however, were evidently obtained from the Abbot's Wood potters working nearby (Sample nos. 199 & 200 and 470 & 374).

The use of flint temper occurs early in the ceramic sequence identified at Croydon (Sample no. 777), and these fabrics are quite distinct from their counterparts found in Kent and East Sussex.

Group Di (Middle Saxon: coarse flint) Fig. 12.5

1051 Millbrook, MARESFIELD, E. Sussex
1052 Millbrook, MARESFIELD, E. Sussex

Group Dii (Coarse flint: East Sussex) Fig. 12.5

189 Glottenham, MOUNTFIELD, E. Sussex
460 NEWHAVEN, E. Sussex
294 Dale Hill, BRIGHTON, E. Sussex

Group Diii (coarse flint: West Sussex) Fig. 12.6

936 Burgh, BURPHAM, W. Sussex
937 Burgh, BURPHAM, W. Sussex
427 UPWALTHAM, W. Sussex

Group Div (coarse flint; sparse sand) Fig. 12.5

199 Abbot's Wood, ARLINGTON, E. Sussex
200 Abbot's Wood, ARLINGTON, E. Sussex
470 Michelham Priory (1964-5), ARLINGTON, E. Sussex
374 Michelham Priory, ARLINGTON, E. Sussex
363 Michelham Priory, ARLINGTON, E. Sussex
461 NEWHAVEN, E. Sussex
291 Lullington, Church, LULLINGTON, E. Sussex
290 Lullington, Church, LULLINGTON, E. Sussex
011 PEVENSEY, E. Sussex
014 PEVENSEY, E. Sussex
994 Battle Abbey, BATTLE, E. Sussex
609 Glottenham, MOUNTFIELD, E. Sussex

657 Bower Lane, MERSHAM, Kent
929 Partridge Farm, ALDINGTON, Kent

777 Parish School, CROYDON, Gtr. London

12.1.6 Fabric E: Flint-/sand-tempered wares

As with the shell-/sand-tempered wares, the quartz in the flint-/sand-tempered fabrics enables more reliable groups to be

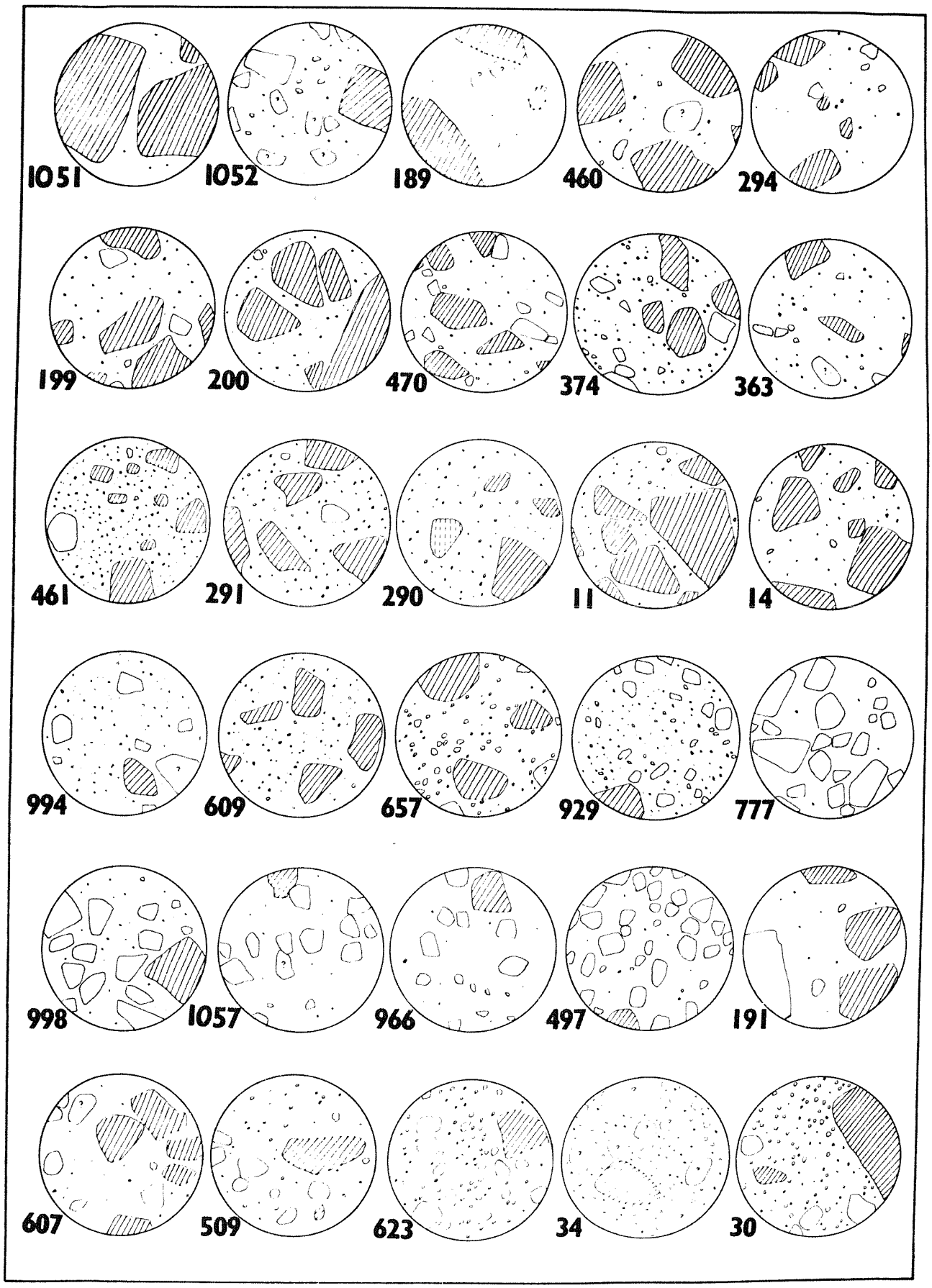

Fig. 12.5 Textural analysis (thin-section sketches): flint-tempered wares (Groups Di-ii and iv) and flint-/sand-tempered wares (Groups Ei-ii)

identified than is feasible for the wares which contain only flint inclusions.

Similarities in thin-section suggest that the flint-/sand-tempered wares found at Battle Abbey and at Glottenham may be from the same source (Group Ei), but the texture of other sherds from Glottenham is different (Sample nos. 191 & 607). These wares found in East Sussex do not contain the groundmass of fine quartz grains seen in samples from north-west Kent (Sample no. 623) and in the wasters from Ashtead, Surrey (Sample no. 034) and Binsted, Hants. (Sample no. 030) (Group Eii).

Wasters from medieval kilns in West Sussex and south-east Hampshire are barely distinguishable one from another (Fig. 12.6). Similar raw materials were used by the potters at Binsted, Chichester and Boarhunt. The source of marketed vessels in this part of the region cannot therefore be identified with certainty (Group Eiii). One of the fabrics represented at Church Norton, Selsey, however, is similar to the Chichester wares (Sample no. 456) and a vessel found at Portchester Castle in the 1930s can be assigned with some confidence to the Boarhunt potters on account of the slightly finer texture of the quartz compared with wasters from the West Sussex kilns (Sample no. 724).

Groups of flint-/sand-tempered fabrics in East Sussex can be identified by their texture, and especially by the quartz grain sizes. Products of the Ringmer industry (Group Ev) are distinguishable from other similar wares in the area (Group Eiv), including the flint-/sand-tempered fabric of certain wasters found at Hastings (Sample no. 039). The distribution of these flint-tempered Ringmer wares is shown on Fig. 12.8.

Sparse flint also occurs among some of the fine sandy wares in East Sussex (Group Evi). Examples found within a limited geographical area, including those from Michelham Priory; Gassons Farm, Hailsham; and Batsford Mill, Warbleton (Sample nos. 365; 337 & 338), undoubtedly represent a single source, and other wares in this group may belong to the output of the same centre.

<u>Group Ei (Coarse flint; coarse sand: East Sussex)</u> Fig. 12.5

998 Battle Abbey, BATTLE, E. Sussex
1057 Battle Abbey, BATTLE, E. Sussex
966 Battle Abbey, BATTLE, E. Sussex
497 Glottenham, MOUNTFIELD, E. Sussex

191 Glottenham, MOUNTFIELD, E. Sussex
607 Glottenham, MOUNTFIELD, E. Sussex

<u>Group Eii (Flint/sand: miscellaneous)</u> Fig. 12.5

509 Eastgate, ROCHESTER, Kent
623 CLIFFE, Kent
034 Newton Wood Road, ASHTEAD, Surrey

030 Pickle Street, BINSTED, Hants.
247 Southgate, CHICHESTER, W. Sussex
246 Southgate, CHICHESTER, W. Sussex
252 Orchard Street, CHICHESTER, W. Sussex
081 All-the-World, Binsted, TORTINGTON, W. Sussex
274 Jack-o-Toole's Row, BOARHUNT, Hants.

Group Eiii (Coarse flint; medium/fine sand: West Sussex) Fig 12.6

432 Nursery, OVING, W. Sussex
435 Racton, STOUGHTON, W. Sussex
456 Church Norton, SELSEY, W. Sussex
441 Pagham Field, PAGHAM, W. Sussex
724 Portchester Castle (1930), PORTCHESTER, W. Sussex

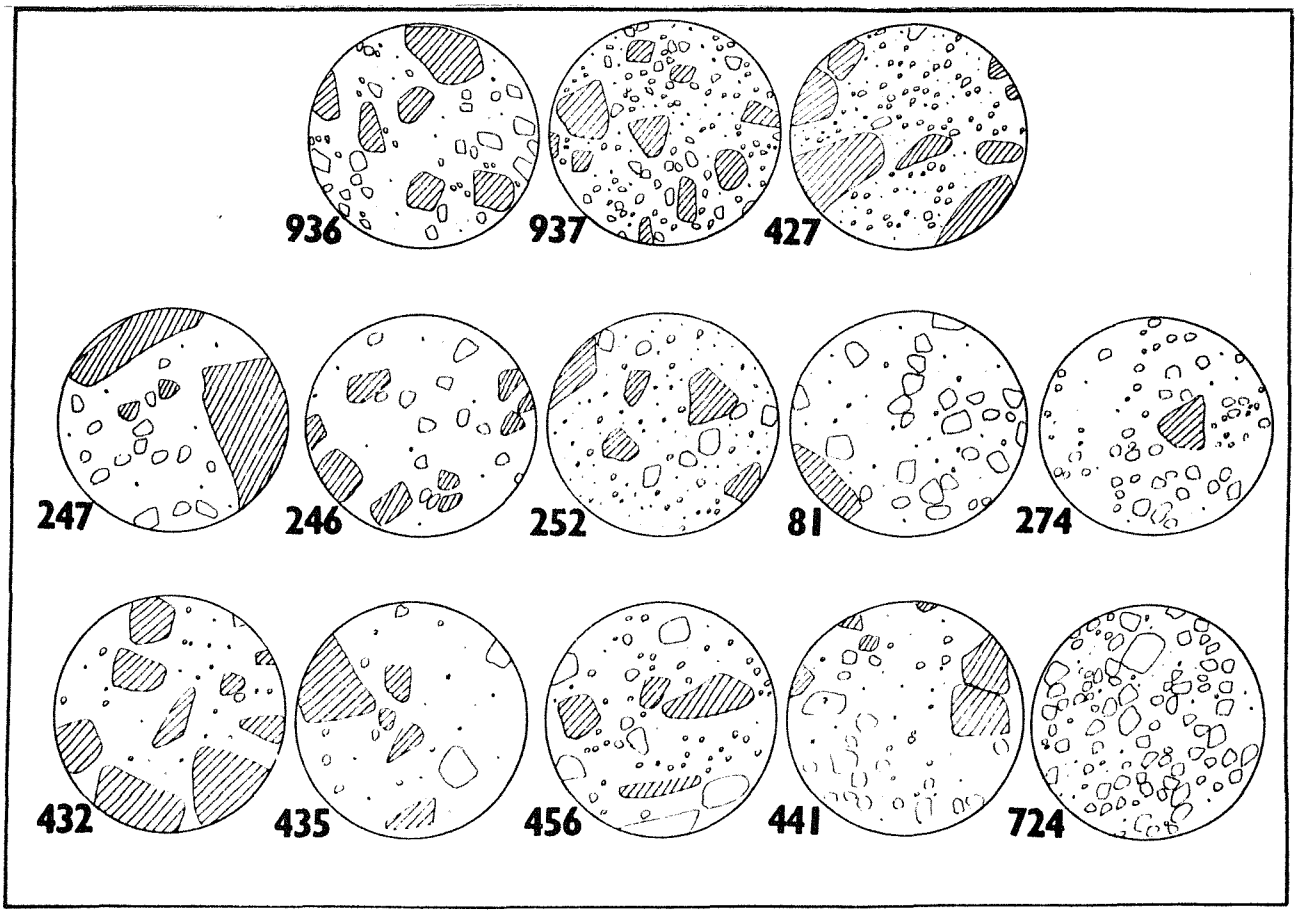

Fig. 12.6 Textural analysis (thin-section sketches): flint-tempered wares (Group Diii) and flint-/sand-tempered wares (Group Eiii)

Group Eiv (Sparse flint; medium/coarse sand) Fig. 12.7

389 Batsford Mill, WARBLETON, E. Sussex
608 Glottenham, MOUNTFIELD, E. Sussex
039 Bohemia, HASTINGS, E. Sussex

Group Ev (Flint; medium/coarse sand: Ringmer products) Fig. 12.7

258 Delves Field, RINGMER, E. Sussex
1047 Barnett's Mead, RINGMER, E. Sussex
1048 Barnett's Mead, RINGMER, E. Sussex
1049 Barnett's Mead, RINGMER, E. Sussex
1050 Barnett's Mead, RINGMER, E. Sussex
583 Saxon Down, GLYNDE, E. Sussex
597 Hangleton, HOVE, E. Sussex
572 SELMESTON, E. Sussex
364 Michelham Priory, ARLINGTON, E. Sussex
555 Bramble Bottom, EASTBOURNE, E. Sussex
569 Church Street, SEAFORD, E. Sussex
462 NEWHAVEN, E. Sussex
503 Churchyard, BUXTED, E. Sussex
500 Hole House, BARCOMBE, E. Sussex
557 Bramble Bottom, EASTBOURNE, E. Sussex

Group Evi (Sparse flint; fine sand: East Sussex) Fig.12.7

464 NEWHAVEN, E. Sussex
558 Bramble Bottom, EASTBOURNE, E. Sussex
365 Michelham Priory, ARLINGTON, E. Sussex
337 Gassons Farm, HAILSHAM, E. Sussex
338 Batsford Mill, WARBLETON, E. Sussex
1001 Battle Abbey, BATTLE, E. Sussex
611 Glottenham, MOUNTFIELD, E.Sussex
012 PEVENSEY, E. Sussex

12.1.7 Fabric F: Flint-/chalk-tempered wares

Like the chalk-tempered wares (Group A), late Saxon and Saxo-Norman flint-/chalk-tempered wares are found principally in West Sussex. The clay matrix of samples from Didling and Burpham is characterised by a groundmass of fine quartz grains (Group Fi).

Group Fi (Flint; chalk) Fig. 12.10

449 Didling, TREYFORD, W. Sussex
943 Burgh, BURPHAM, W. Sussex

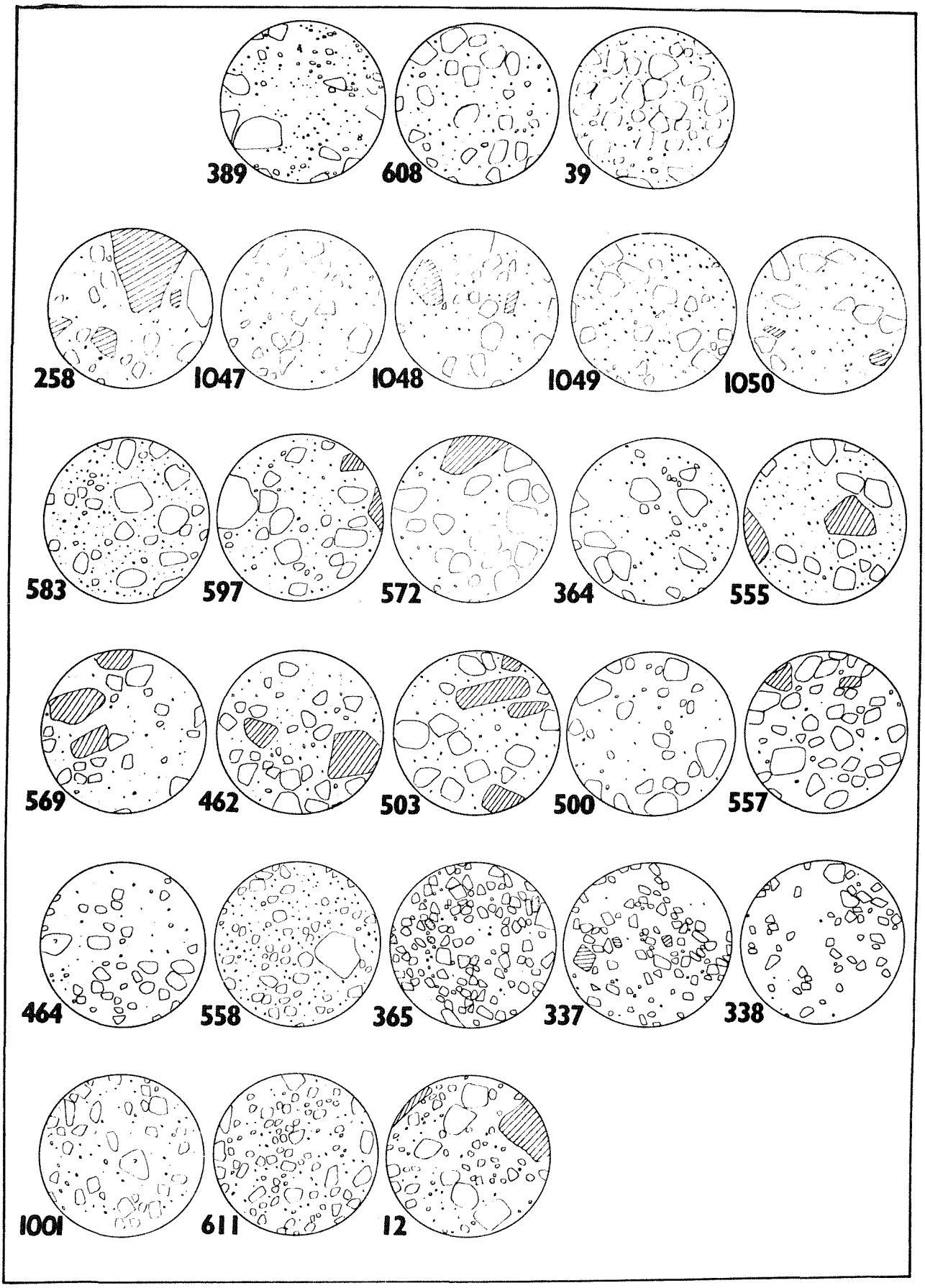

Fig. 12.7 Textural analysis (thin-section sketches): flint-/sand-tempered wares (Groups Eiv-vi)

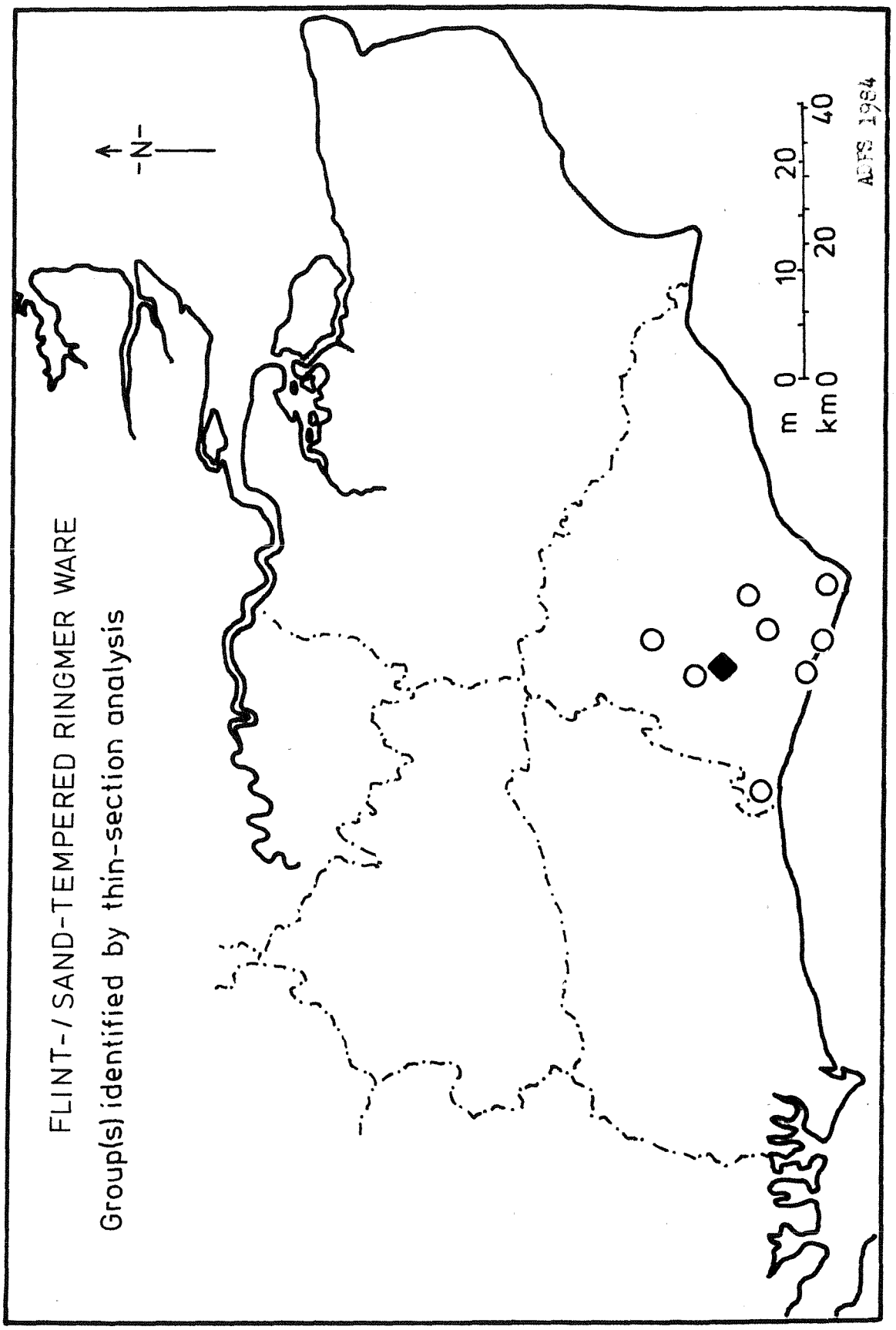

Fig. 12.8 Flint-/sand-tempered Ringmer ware: map showing samples identified by textural analysis

12.1.8 Fabric G: Flint-/shell-tempered wares

Flint-/shell-tempered wares can be distinguished from their chalk-filled counterparts by the shape of the inclusions. Fragments of chalk are more rounded than the specks of shell. These fabrics are found both in central Sussex and throughout the coastal area of East Sussex (Group Gi). The presence of shell is generally assumed to denote the use of temper obtained from the sea shore or from tidal waterways.

Examples from Bramber and Old Erringham (Sample nos. 466 & 603) are typical of the fabrics found in central Sussex, and similarities in thin-section suggest a common source for these wares. Likewise, the coarse flint and fine quartz in the matrix of finds from Seaford, Pevensey and Lewes suggests that some of the pottery used at these three towns may have been obtained from a common source (Sample nos. 570; 013 & 614). However, a more extensive programme of thin-sectioning would be required to test this hypothesis.

Group Gi (Flint; shell) Fig. 12.9

938 Burgh, BURPHAM, W. Sussex
466 Railway Station Terrace, BRAMBER, W. Sussex
603 Old Erringham, SHOREHAM, W. Sussex

570 Church Street, SEAFORD, E. Sussex
013 PEVENSEY, E. Sussex
614 North Street A, LEWES, E. Sussex

12.1.9 Fabric H: Flint-/sand-/shell-tempered wares

Fabrics containing flint, shell and sand are found in the same areas as the flint-/shell-tempered wares. Samples from East Sussex have been classified according to their texture (Groups Hi-Hv). The distinction between 'medium' and 'medium/fine' groups is valid for macroscopic examination, but thin-sectioning of pottery from Michelham Priory shows that some groups may represent variations in the output of the same production centre (compare Sample nos. 474 & 471).

Results from neighbouring sites at Seaford and Denton demonstrate the value of textural analysis for the identification of local groups (compare Sample nos. 568 & 581 and 459 & 566), but it is more difficult to determine the number of sources represented among visually similar wares over a wider geographical area (Groups Hiii & Hiv).

Flint-/sand-tempered wares containing specks of shell (or "calcite") have been found at sites a few miles inland from the coast, notably at Battle Abbey (Group Hii) and at Michelham Priory (Group Hiii). They have also been recognised at Norlington Lane, Ringmer (Sample no. 591), but it is uncertain whether or not these are wasters. The overall distribution of sandy fabrics containing specks of shell is similar to that of the flint-/shell tempered wares (Fabric G) which suggests that the presence of sand represents no more than a minor variation in clay technology.

Comparison between the samples from Ringmer and Housedean illustrates the similarities which can assist with the identification of local groups (Sample nos. 591 & 592), but it is clear from the analyses which have been undertaken that definitive interpretation of wider distributions would require comparison of numerous additional samples. Nevertheless, results demonstrate the validity of this approach which would be suitable for local studies of fabric distribution. Only by analysing more samples would it be possible to determine the range of fabric variation within the inferred output of particular workshops.

Sandy wares containing flint and sparse shell have also been recognised in small quantities on twelfth-century sites in Kent. Despite variations in the quantity of sand, the samples from Canterbury (Group Hvi) show a similar range of quartz grain sizes. To judge from their texture, however, vessels from Caesar's Camp Folkestone (Group Hvii) appear to be from a different source.

Group Hi (Coarse flint; sparse medium/coarse sand) Fig. 12.9

591 Fourways, Norlington Lane, RINGMER, E. Sussex
592 Farm 'A', Housedean, FALMER, E. Sussex
198 Maudlin Cemetery, BRAMBER, W. Sussex
596 Hangleton, HOVE, E. Sussex

Group Hii (Moderate medium/coarse flint; medium/fine sand) Fig. 12.9

961 Battle Abbey, BATTLE, E. Sussex
1060 Battle Abbey, BATTLE, E. Sussex
960 Battle Abbey, BATTLE, E. Sussex

Group Hiii (Moderate medium flint; medium/fine sand) Fig. 12.9

556 Bramble Bottom, EASTBOURNE, E. Sussex
568 Church Street, SEAFORD, E. Sussex
581 Church Hall, Denton, NEWHAVEN, E. Sussex
473 Michelham Priory (1964-5), ARLINGTON, E. Sussex
472 Michelham Priory (1964-5), ARLINGTON, E. Sussex

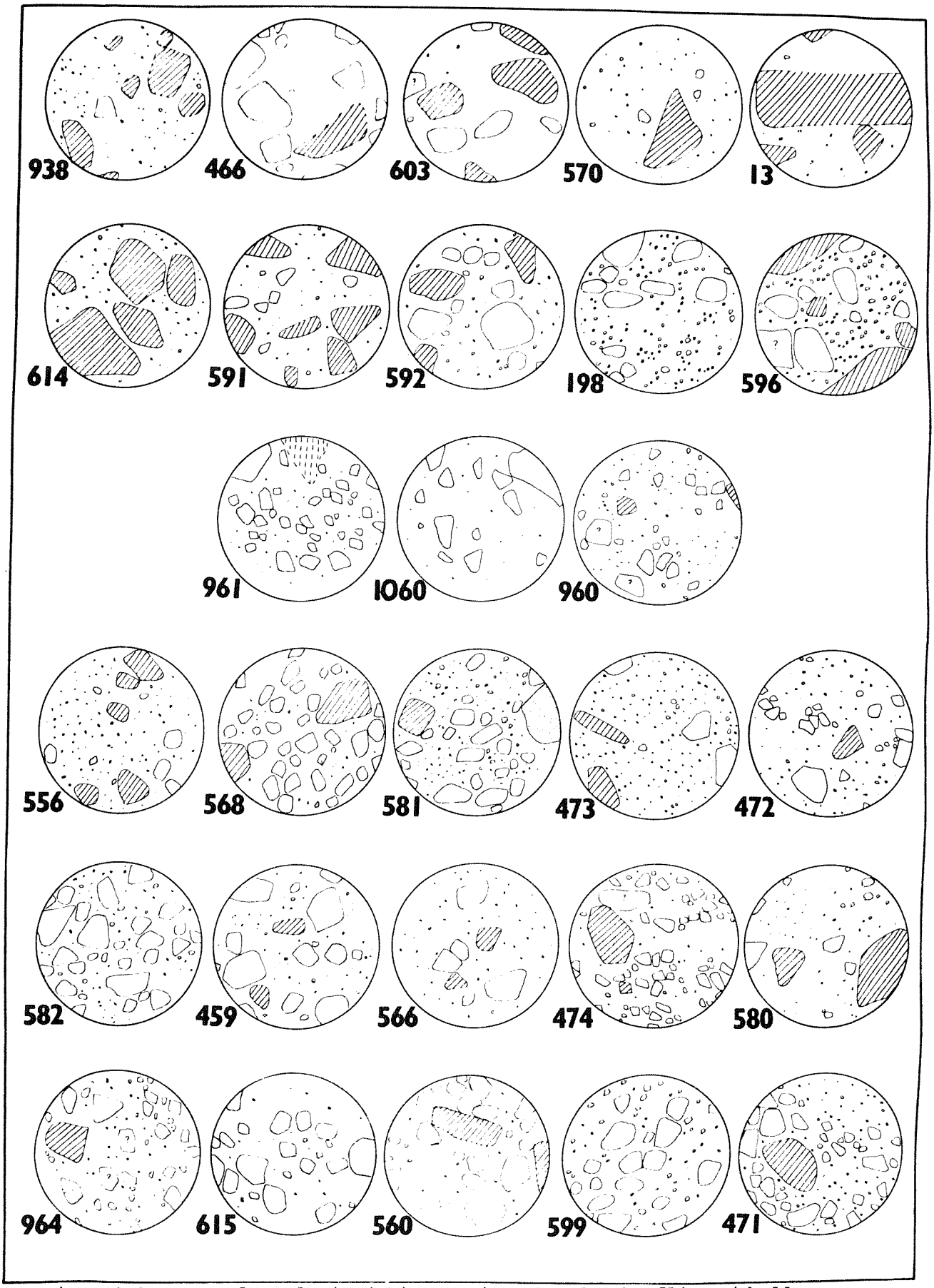

Fig. 12.9 Textural analysis (thin-section sketches): flint-/shell-tempered wares (Group Gi) and flint-/sand-/shell-tempered wares (Groups Hi-v)

Group Hiv (Sparse medium flint; medium sand) Fig. 12.9

582 Deanery, SOUTH MALLING, E. Sussex
459 NEWHAVEN, E. Sussex
566 Church Street, SEAFORD, E. Sussex
474 Michelham Priory (1964-5), ARLINGTON, E. Sussex
580 PEVENSEY, E. Sussex
964 Battle Abbey, BATTLE, E. Sussex
615 North Street A, LEWES, E. Sussex

Group Hv (Sparse medium flint; medium/fine sand) Fig. 12.9

560 Church Street, SEAFORD, E. Sussex
599 Hangleton, HOVE, E. Sussex
471 Michelham Priory (1964-5), ARLINGTON, E. Sussex

Group Hvi (Miscellaneous: Kent) Fig. 12.10

379 Aula Nova, Christchurch, CANTERBURY, Kent
176 Aula Nova, Christchurch, CANTERBURY, Kent

Group Hvii (Miscellaneous: Kent) Fig. 12.10

710 Minnis Bay, BIRCHINGTON, Kent
810 Caesar's Camp, FOLKESTONE, Kent
811 Caesar's Camp, FOLKESTONE, Kent

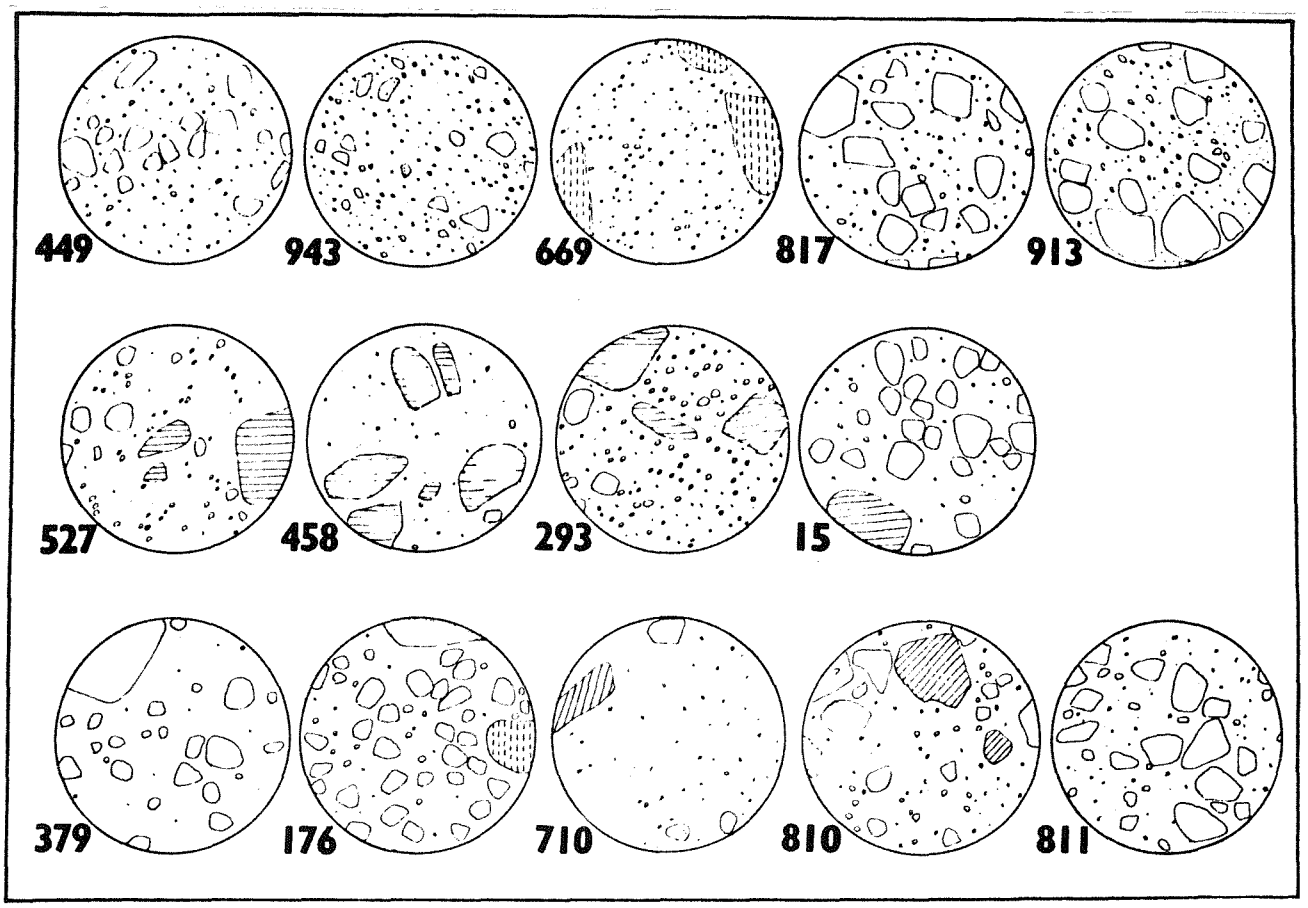

Fig. 12.10 Textural analysis (thin-section sketches): flint-/chalk-tempered wares (Group Fi); flint-/sand-/shell-tempered wares (Groups Hvi-vii); fabrics with siltstone/sandstone (Group Ji) and scratch-marked wares (Group Ki)

12.1.10 Fabric J: Siltstone-/sandstone-tempered wares

Isolated inclusions of siltstone and sandstone have been noted in several medieval and later pottery fabrics in South-East England. Their occurrence is seldom a significant guide to provenance. At Lower Parrock, Hartfield, however, some of the sixteenth-century wasters do contain siltstone fragments in sufficient quantity to constitute a separate fabric type, quite distinct from the main output of the workshop (see Section 12.2.6).

Other examples of Saxo-Norman and early medieval wares in which siltstone or sandstone is a distinctive feature of the fabric have also been recognised in Kent and Sussex (Group Ji). The stone fragments bear a superficial resemblance to small lumps of chalk, but they do not react when tested with dilute hydrocloric acid. Examples are scarce and widely dispersed; several different sources can therefore be inferred.

This fabric forms a significant proportion of the small ceramic assemblage from the motte excavated at Lodsworth (Sample no. 15). Other examples, however, occur in isolation. The sherd from Peppering has distinctive Saxo-Norman stamped decoration (Sample no. 293) and it is clear both that these fabrics are confined to early wares and that they do not form part of the normal range of medieval pottery in the region. The inclusions imply local production using raw materials probably derived from Wealden outcrops.

Group Ji (Siltstone/sandstone) Fig. 12.10

527 Rochester Castle, ROCHESTER, Kent
458 NEWHAVEN, E. Sussex
293 Peppering, BURPHAM, W. Sussex
015 Lodsbridge, LODSWORTH, W. Sussex

12.1.11 Fabric K: Sand-tempered wares

Sand-tempered wares occur in South-East England throughout the period covered by this survey. Although some fabrics probably represent the use of natural sandy clays, most medieval wares contain sand added deliberately by the potter. Sandy wares were available in Canterbury and elsewhere in Kent before the eleventh century; elsewhere in the region they appear sporadically alongside shell- and flint-tempered wares. They had achieved ascendancy throughout the region by the late thirteenth-/early fourteenth century.

Medieval sand-tempered wares can be divided into three principal colour categories reflecting both firing conditions and the choice of raw materials. Oxidised (Groups Kv-Kxxxi), reduced (Groups Kxxxii-Kxxxix) and buff/white wares (Groups Kxl-Kl) will each be considered after discussion of the early medieval sandy wares which have mottled surface colours.

Scratch-marked ware belongs to a tradition of distinctive decoration on early medieval pottery found principally in Central Southern England. The trait persisted until c.1300, and isolated examples of scratch-marked ware occur on the fringes of the distribution in South-East England (Group Ki). Sherds from Harting and Farnham have been thin-sectioned in order to establish whether or not they come from the same source. Textural analysis confirms that the fabrics are the same (Sample nos. 817 & 913), but this does not imply that all scratch-marked wares can be attributed to the output of one centre. Known examples from Abinger and Reigate, for example, have not been analysed, and a sherd from Canterbury bearing similar scratch marks is certainly from a different source (Sample no. 669).

Early medieval sandy wares from twelfth-century contexts in east Kent (Group Kii) can be attributed to a common source of manufacture probably situated on an outcrop of the London Clay at Tyler Hill near Canterbury (see Section 9.1.8, no. 649). The distribution plotted on Fig. 12.12 shows that these wares were available in Canterbury and its hinterland; at Dover and Folkestone, and, in smaller quantities, as far afield as Rochester. Nevertheless, pottery from different sources was also available at Rochester (Group Kiii) and Canterbury (Group Kiv).

Oxidised medieval Tyler Hill ware is similar in thin-section to the early medieval sandy wares which were probably manufactured using the same raw materials. Output of this industry dominated the market for medieval ceramics in east Kent. Samples selected for analysis have been obtained from three known and one probable kiln site; from excavations in Canterbury; and from other

sites scattered throughout east Kent (Group Kv). The distribution of these samples is plotted on Fig. 12.15 to show the relationship with 'Pink East Wealden wares' from a different and so far unlocated source (Group Kvii). Owing to the difficulties of quantifying the groundmass of fine quartz grains which is distinctive of the Tyler Hill wares, some sherds from sites on the edge of the distribution cannot be classified with certainty (Group Kvi). Other oxidised medieval wares in this part of the region do not belong to either the Tyler Hill or East Wealden groups (Groups Kviii & Kix).

Output of the Earlswood kiln in Surrey also included oxidised sand-tempered wares. The approximate southern limits of this distribution are indicated by textural analysis of samples from Upper Parrock, Hartfield and from Sedgwick Castle in Sussex (Group Kx). Many of the white-slipped jugs found in west Kent and Surrey were made in the London area (Group Kxi). Similarities of both form and fabric indicate that these are products of one workshop (Fig. 12.17), while jugs in a slightly finer fabric can be attributed to the kilns at Mill Green, Essex (Group Kxii). Textural analysis confirms the existence of other production centres (Groups Kxiii & Kiv), but the 'East Surrey' wares identified by Dunning (1968) at Stonar cannot yet be assigned to a known fabric group in this area.

One of the white-slipped oxidised fabrics found at Bayham Abbey (Sample no. 951) appears to be coarser than the London area jugs (Fig. 12.18), but it is similar to some of the other red wares found in west Kent (Group Kxiv). There is a clear contrast with a plain jug and an imitation Rouen vessel which were both found at Otford and which are in similar fabrics belonging to the London area group (Sample nos. 534 & 533). Other samples from Rochester and Mersham are of more doubtful attribution but may also belong to this series (Sample nos. 514 & 661).

Glazed medieval jugs were manufactured at Rye in two different fabrics. Fabric 'one' (Group Kxvii) is very fine and occurs less frequently than fabric 'two' (Group Kxvi) which represents the main output of this centre. Distinction between these two fabrics is sometimes ill-defined, and the attribution of certain vessels remains doubtful (Group Kxviii). Textural analysis, however, confirms that roof furniture as well as pottery was distributed within the hinterland of Rye (Group Kxix). The samples of sand-tempered Rye ware which have been analysed are plotted on Fig. 12.20.

Oxidised sand-tempered wasters are known from other medieval kilns in East Sussex (Fig. 12.21), and further unknown sources can be inferred from the ceramics found on 'consumer' sites in the area (Groups Kxx-Kxxiii). A similar pattern emerges in the western half of the county where some finds can be attributed to known kilns (Groups Kxxiv & Kxxix), while others seem to represent so far unlocated industries (Groups Kxxv; Kxxvii & Kxxxi).

The texture of sand-tempered wares from the kilns at Chichester and Boarhunt (Fig. 12.22) is similar to the flint-/sand-tempered fabrics from these two sites (Fig. 12.6). However, the fabric of marketed vessels found at Portchester Castle and ascribed to

the kilns at Boarhunt is barely distinguishable from similar sand-tempered wares found at Chichester. Indeed, marketed vessels can seldom be attributed with precision to specific kilns in this part of the region. Moreover, the sand-tempered and flint-/sand-tempered fabrics were evidently contemporary and interchangable because one jug waster from the Southgate kiln at Chichester has a sand-tempered body and a flint-tempered spout (Sample no. 243).

Owing to variations in firing conditions, reduced vessels sometimes appear among fabrics which are usually oxidised. In parts of the region, however, reduced fabrics predominate among the medieval coarse wares. Textural analysis assists with the identification of local distributions.

Limpsfield was an important centre for the production of medieval grey wares. Different groups of wasters within the Limpsfield industry are generally similar in texture (Fig. 12.24), but it is difficult to assess the significance of minor variations in the texture of coarse sand-tempered wares in the area (Group Kxxxii). Detailed grain-size analysis of sherds found at Upper Parrock, Hartfield, for example, demonstrates that, while there are broad similarities with Limpsfield ware, these vessels cannot be attributed specifically to the Limpsfield kilns (Fig. 12.24). Nevertheless, there is a clear contrast between the grey coarsewares of east Surrey and the slightly finer quartz which is characteristic of similar wares found in west Kent (Groups Kxxxiii & Kxxxiv).

Other reduced fabrics found in Kent and East Sussex probably represent yet other sources (Groups Kxxxv & Kxxxvi), but some groups can be attributed to specific kilns (Fig. 12.26). Grey coarse wares from Rye are found at several sites where the distinctive decorated jugs have been identified (Group Kxxxvii), and the distribution of sand-tempered Ringmer ware (Groups Kxxxviii & Kxxxix) is similar to that of the flint-/sand-tempered vessels from these kilns (Group Ev). The competing distribution of reduced sandy wares from west Kent, Ringmer and Rye is shown on Fig. 12.27.

Buff and white sand-tempered wares in South-East England usually owe their colour to the use of tertiary clays. These fabrics therefore occur principally in Surrey and Sussex, and they are scarce in Kent.

West Sussex ware jugs are typical of the buff sand-tempered wares found in this part of the region. The forms suggest that there may have been more than one workshop, but, despite minor variations in colour (including one oxidised vessel: Sample no. 576), textural analysis demonstrates that similar fabrics occur over a wide geographical area (Group Kl; Fig. 12.29). These similarities are sufficient to indicate that the vessels which have been sampled are from one source. One of the jugs from Lewes, however, clearly does not belong to the main series (Sample no. 315).

The texture of so-called 'paint-under-glaze' types, also found in West Sussex (Group Kli), is similar to that of the West

Sussex ware jugs (Fig. 12.28). Related coarsewares include the products of both known and so far unlocated centres. Binsted ware is found on the coastal plain of West Sussex (Group Klii) but another source must be inferred for some of the buff coarsewares from Portslade and Stretham (Group Kliii). Products of the Graffham and East Lavington kilns include both oxidised and buff sand-tempered wares. Several examples of the latter found in the Weald and further afield have been attributed to this industry on the basis of their texture and distinctive micaceous fabric (Group Kxliv).

Medieval Surrey white wares are generally paler than the buff sand-tempered wares in West Sussex. Sherds found on the fringes of these distributions in the Weald, however, cannot always be attributed with confidence to their appropriate groups.

Surrey wares were manufactured at several different centres, but a general distinction can be made between the medium- and coarse-textured fabrics (Fig. 12.31). Within these two categories (Groups Kxlv & Kxlvi), a few fabrics can be recognised as the products of specific kilns. A cistern from Friary Street, Guildford, for example, is almost certainly a product of the Farnborough Hill industry (Sample no. 887). Other fabrics can be attributed to the late medieval potteries at Cheam (Group Kxlvii), but one vessel from Battle Abbey (Sample no. 989) has a slightly different texture and may be from a different source.

Surrey white wares were traded extensively throughout South-East England. Nevertheless, there are outcrops of white-firing clay elsewhere in the region and the possibility of local sources cannot be ruled out. Examples of miscellaneous white wares from Kent (Group Kxlviii) and Sussex (Groups Kxlix & Klv) are illustated on Fig. 12.32. Vessels found at Stonar are probably imports from Surrey, but the Sussex white wares may be local products.

Group Ki (Scratch-marked ware) Fig. 12.10

669 10 Castle Street, CANTERBURY, Kent

817 Old Churchyard, South Harting, HARTING, W. Sussex
913 Farnham Castle, FARNHAM, Surrey

Group Kii (Early medieval sandy ware: East Kent) Fig. 12.11

178 Aula Nova, Christchurch, CANTERBURY, Kent
179 Aula Nova, Christchurch, CANTERBURY, Kent
375 Aula Nova, Christchurch, CANTERBURY, Kent
376 Aula Nova, Christchurch, CANTERBURY, Kent
377 Aula Nova, Christchurch, CANTERBURY, Kent
703 Rose Lane, CANTERBURY, Kent
668 Watling Street, CANTERBURY, Kent
634 WINGHAM, Kent
736 Dover Castle, DOVER, Kent
760 Fox's Bakery, Queen Street, DOVER, Kent
761 Fox's Bakery, Queen Street, DOVER, Kent
812 Caesar's Camp, FOLKESTONE, Kent

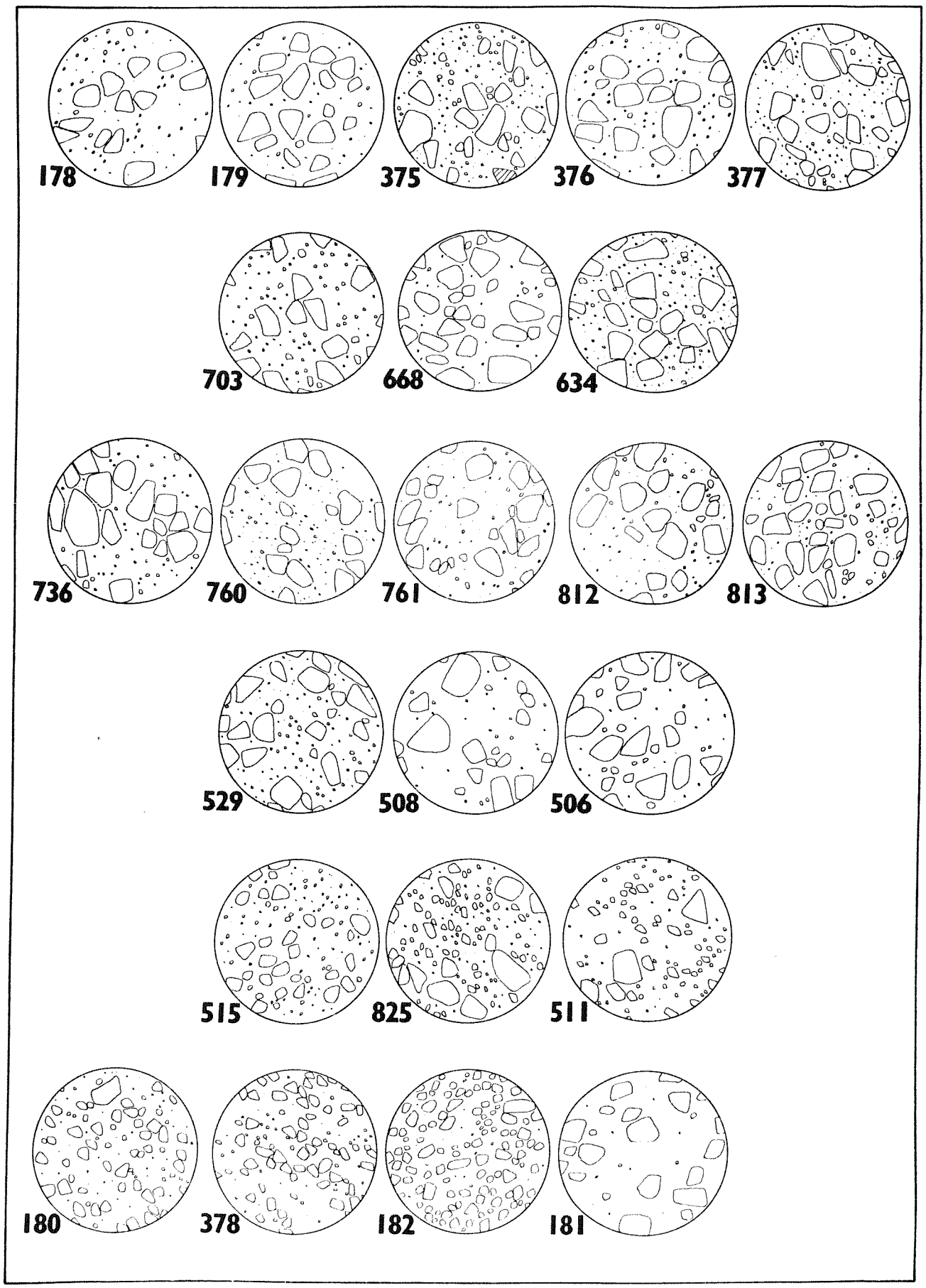

Fig. 12.11 Textural analysis (thin-section sketches): early medieval sand-tempered wares (Groups Kii-iii)

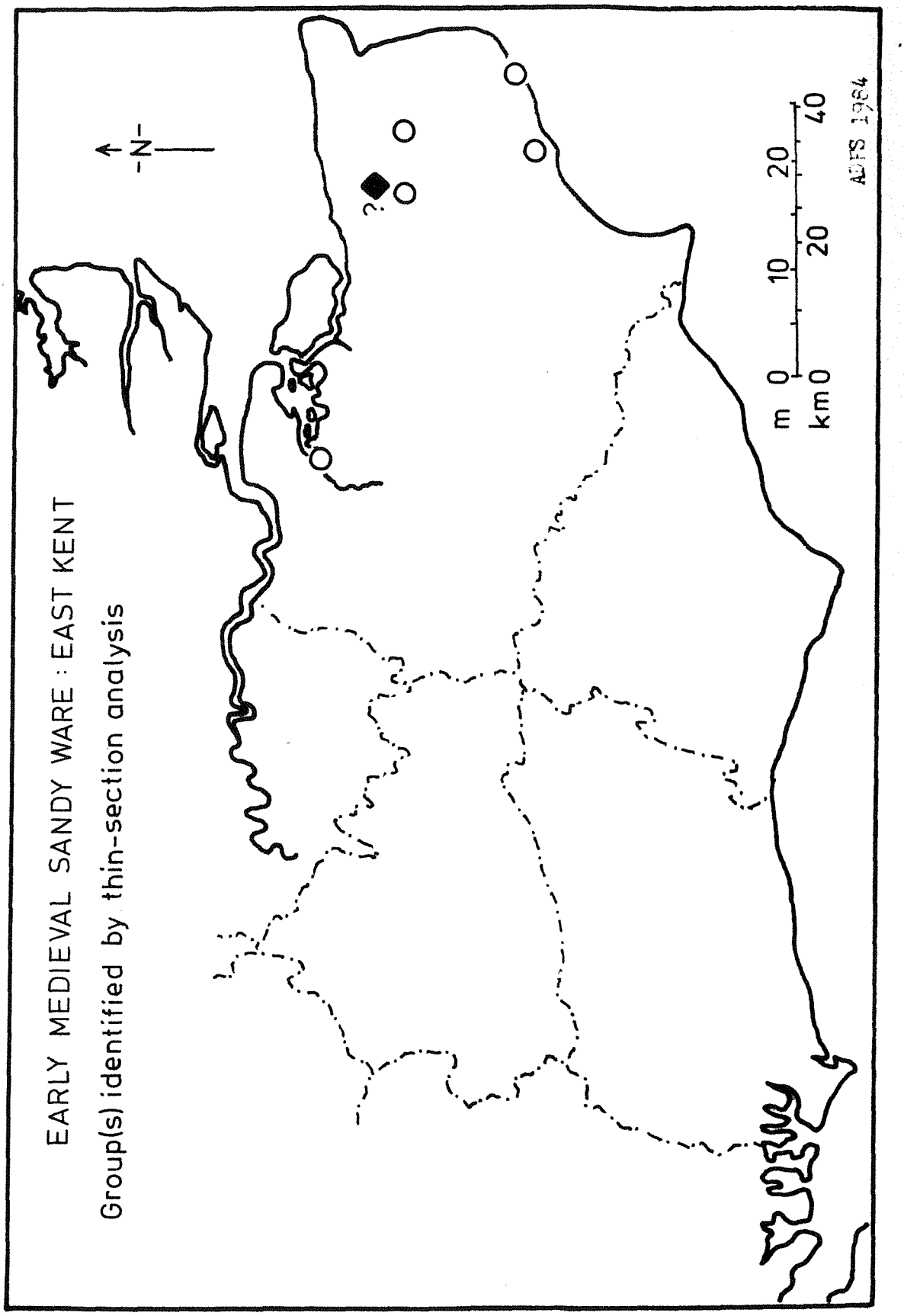

Fig. 12.12 Early medieval sandy ware in east Kent: map showing samples identified by textural analysis

813 Caesar's Camp, FOLKESTONE, Kent
529 Rochester Castle, ROCHESTER, Kent

Group Kiii (Miscellaneous early medieval wares: Rochester) Fig. 12.11

508 Eastgate, ROCHESTER, Kent
506 Eastgate, ROCHESTER, Kent
515 Eastgate, ROCHESTER, Kent
825 Rochester Castle, ROCHESTER, Kent
511 Eastgate, ROCHESTER, Kent

Group Kiv (Miscellaneous early medieval wares: Canterbury) Fig. 12.11

180 Aula Nova, Christchurch, CANTERBURY, Kent
378 Aula Nova, Christchurch, CANTERBURY, Kent
182 Aula Nova, Christchurch, CANTERBURY, Kent
181 Aula Nova, Christchurch, CANTERBURY, Kent

Group Kv (Tyler Hill products) Fig. 12.13

110 Tyler Hill (1942), HACKINGTON, Kent
102 The Birches, WHITSTABLE, Kent
097 Tyler Hill (1967), HACKINGTON, Kent
386 Tyler Hill (1971), HACKINGTON, Kent

419 Aula Nova, Christchurch, CANTERBURY, Kent
420 Aula Nova, Christchurch, CANTERBURY, Kent
421 Aula Nova, Christchurch, CANTERBURY, Kent
425 Aula Nova, Christchurch, CANTERBURY, Kent
426 Aula Nova, Christchurch, CANTERBURY, Kent
422 Aula Nova, Christchurch, CANTERBURY, Kent
423 Aula Nova, Christchurch, CANTERBURY, Kent

794 Seasalter Level, WHITSTABLE, Kent
935 Radfield, TONGE, Kent
513 Eastgate, ROCHESTER, Kent
706 Minnis Bay, BIRCHINGTON, Kent
707 Minnis Bay, BIRCHINGTON, Kent
713 Stonar, SANDWICH, Kent
750 Richborough Castle, ASH, Kent
749 Richborough Castle, ASH, Kent
737 Dover Castle, DOVER, Kent
740 Dover Castle, DOVER, Kent
741 Dover Castle, DOVER, Kent
742 Dover Castle, DOVER, Kent
743 Dover Castle, DOVER, Kent
744 Dover Castle, DOVER, Kent
816 Caesar's Camp, FOLKESTONE, Kent
665 WORTH, Kent
660 Bower Lane, MERSHAM, Kent
633 Rooting Street Farm, LITTLE CHART, Kent

Group Kvi (Tyler Hill products or East Wealden ware) Fig. 12.14

663 ELHAM, Kent
930 Partridge Farm, ALDINGTON, Kent



Fig. 12.13 Textural analysis (thin-section sketches): sand-tempered Tyler Hill ware (Group Kv)

195 Rooting Street Farm, LITTLE CHART, Kent
645 Rooting Street Farm, LITTLE CHART, Kent

Group Kvii (East Wealden ware) Fig. 12.14

652 Lodgelands Farm, NEWCHURCH, Kent
647 Isle of Oxney, STONE-CUM-EBONY, Kent
196 The Mount, ALDINGTON, Kent
481 The Mount, ALDINGTON, Kent
662 Bower Lane, MERSHAM, Kent
756 St. Augustine's Abbey, CANTERBURY, Kent

Group Kviii (Miscellaneous oxidised wares: Kent) Fig. 12.14

646 Old Reference Library, MAIDSTONE, Kent
487 Copperhurst, ALDINGTON, Kent

Group Kix (Miscellaneous oxidised wares: Kent & East Sussex) Fig. 12.14

398 Bayham Abbey, FRANT, E. Sussex
300 Landsdowne Road, TONBRIDGE, Kent

Group Kx (Earlswood products) Fig. 12.14

218 Upper Parrock, HARTFIELD, E. Sussex
217 Upper Parrock, HARTFIELD, E. Sussex
577 Sedgwick Castle, HORSHAM, W. Sussex
782 Rectory Grove, CROYDON, Gtr. London
082 Bushfield Shaw, Earlswood, REIGATE, Surrey

Group Kxi (White-slipped oxidised wares: London area jugs) Fig. 12.16

682 Woodbine Cottage, North Cray Road, BEXLEY, Gtr. London
674 Lesnes Abbey, BEXLEY, Gtr. London
773 Joyden's Wood, DARTFORD, Kent
547 Fawkham Manor, FAWKHAM, Kent
553 Scotgrove, HARTLEY, Kent
551 Scotgrove, HARTLEY, Kent
791 Norwood, BROMLEY, Gtr. London
670 Soranks Manor, Fairseat, STANSTED, Kent
772 Soranks Manor, Fairseat, STANSTED, Kent
701 Rose Lane, CANTERBURY, Kent
721 Stonar, SANDWICH, Kent

Group Kxii (White-slipped oxidised wares: Mill Green ware) Fig. 12.16

790 Norwood, BROMLEY, Gtr. London
539 Littlebrook, DARTFORD, Kent

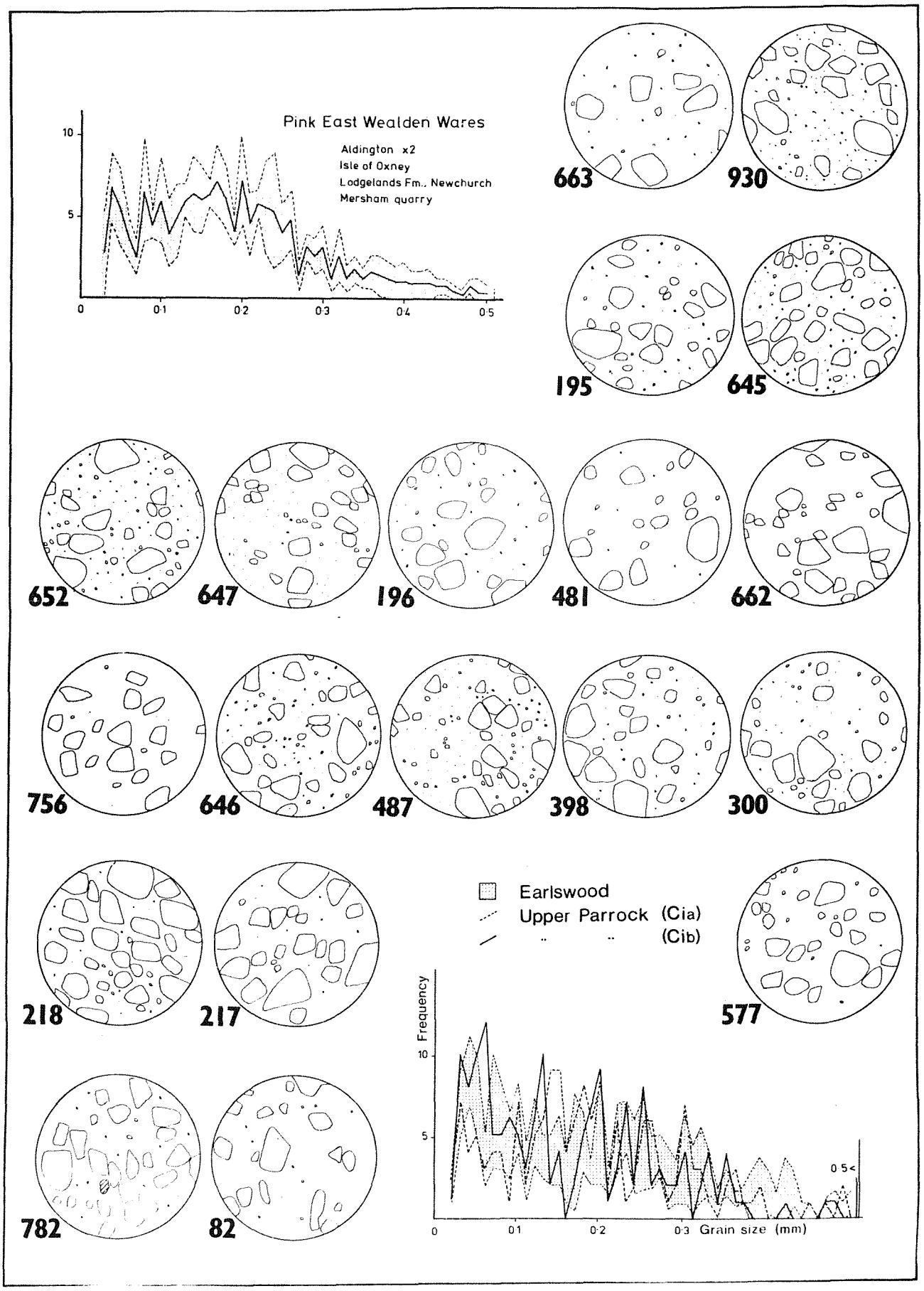

Fig. 12.14 Textural analysis (thin-section sketches): oxidized sand-tempered wares (Groups Kvi-x)

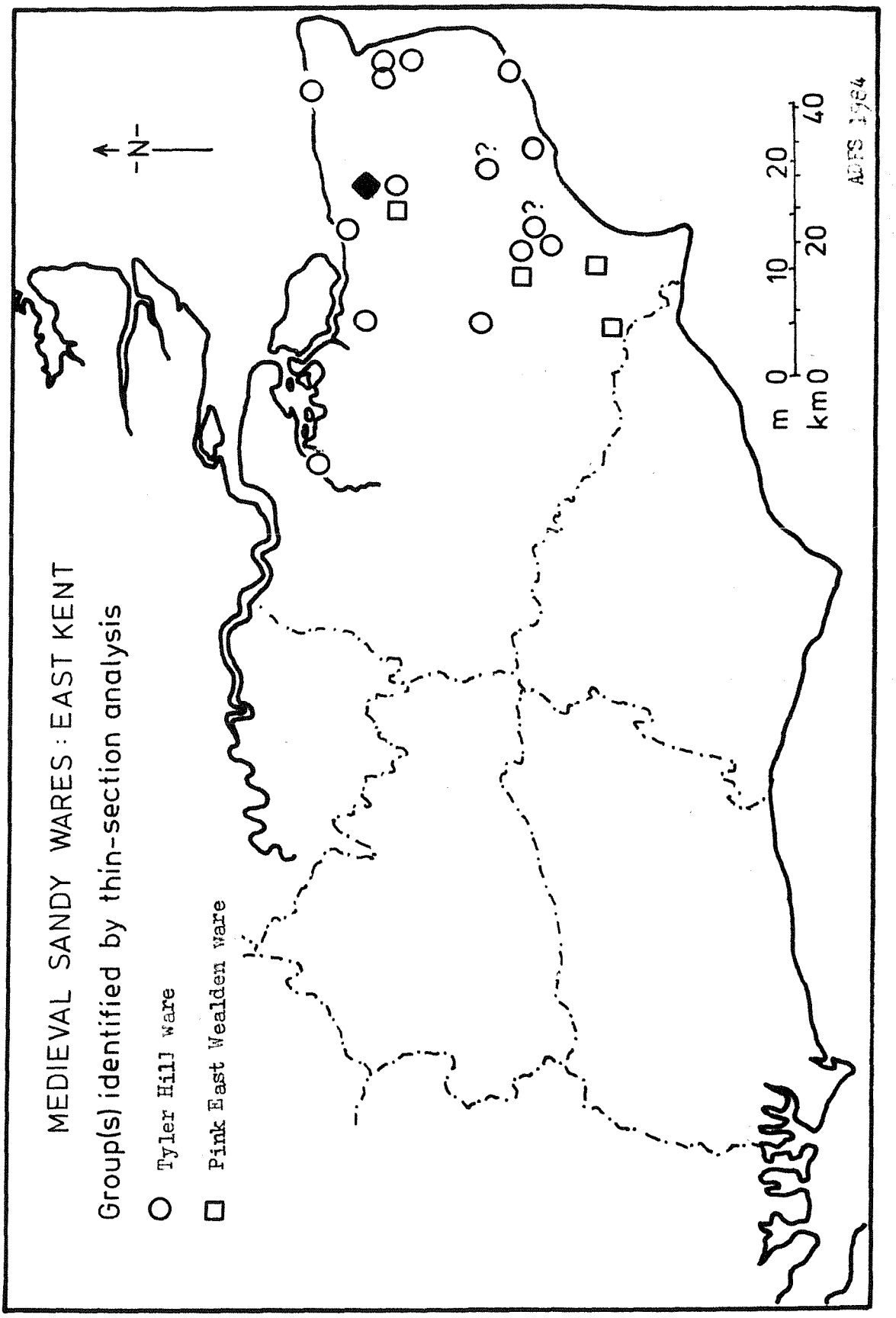

Fig. 12.15 Medieval sandy wares in east Kent: map showing samples identified by textural analysis

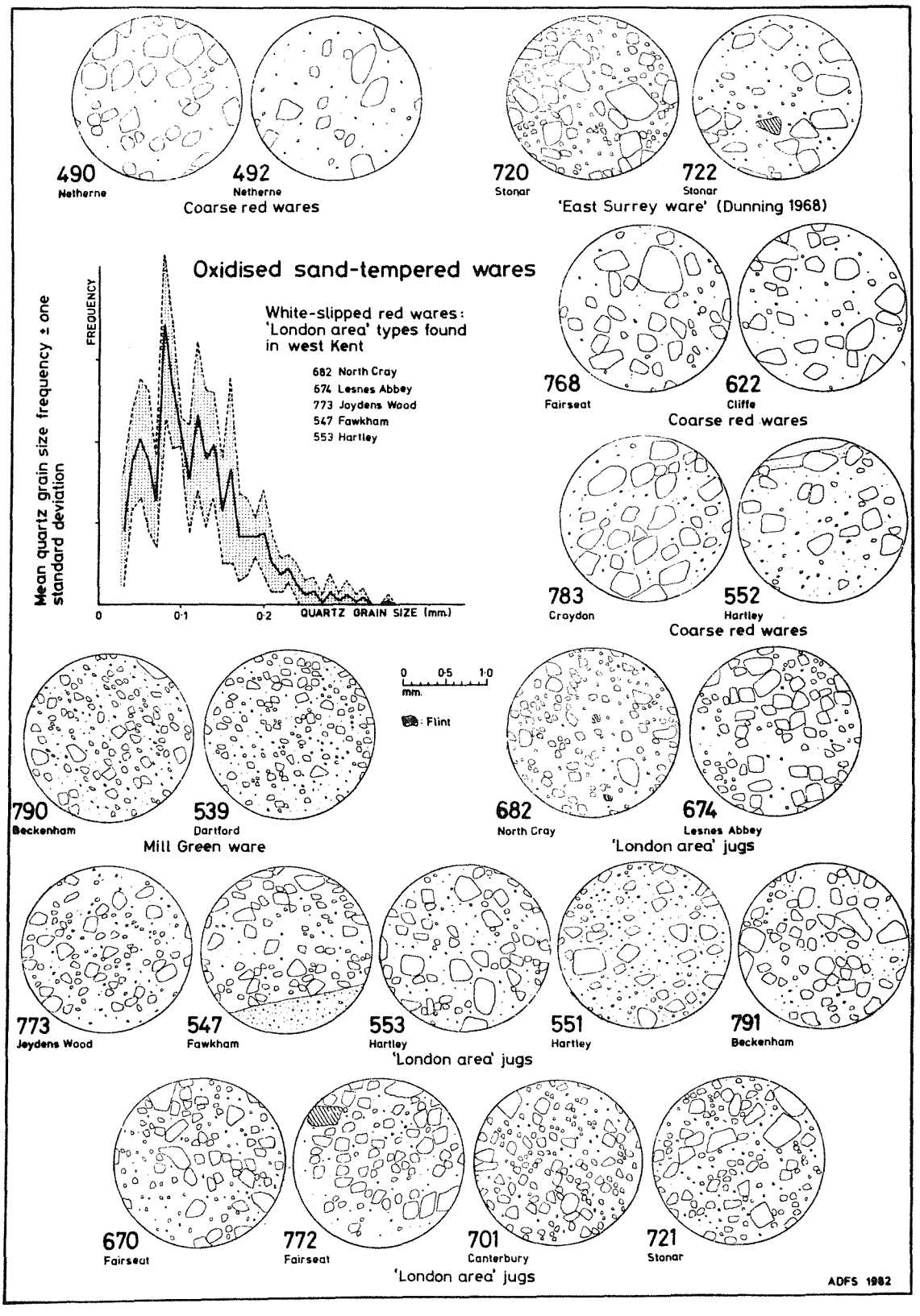

Fig. 12.16 Textural analysis (thin-section sketches): oxidized sand-tempered wares (Groups Kxi-xiv)

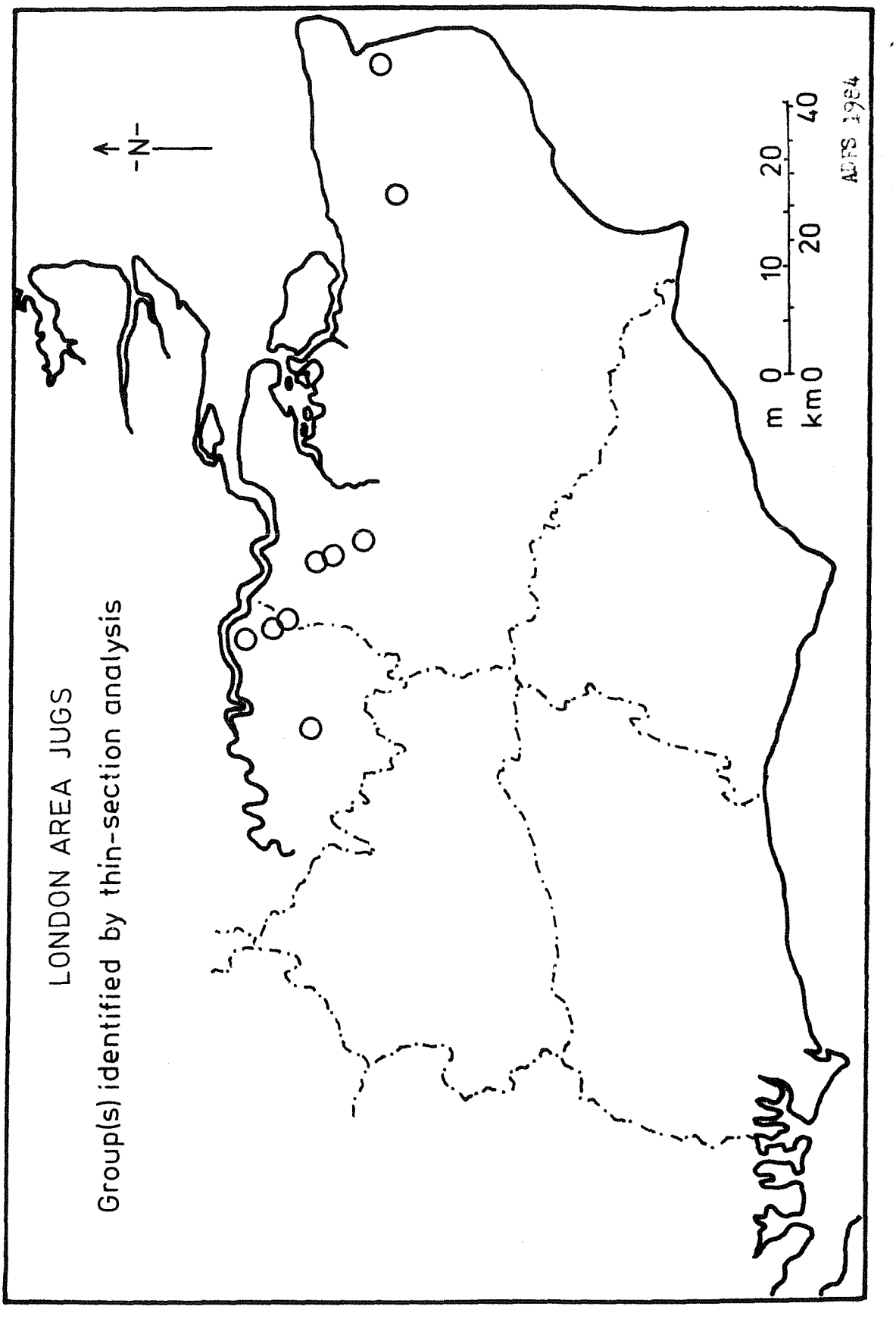

Fig. 12.17 London area jugs: map showing samples identified by textural analysis

Group Kxiii (Coarse oxidised wares: east Surrey) Fig. 12.16

490 Netherne, CHIPSTEAD, Surrey
492 Netherne, CHIPSTEAD, Surrey

720 Stonar, SANDWICH, Kent
722 Stonar, SANDWICH, Kent

Group Kxiv (Coarse oxidised wares: west Kent etc) Fig. 12.16

768 Soranks Manor, Fairseat, STANSTED, Kent
622 CLIFFE, Kent
783 Rectory Grove, CROYDON, Gtr. London
552 Scotgrove, HARTLEY, Kent

Group Kxv (Miscellaneous oxidised wares: Kent etc) Fig. 12.18

951 Bayham Abbey, FRANT, E. Sussex
534 5 Bubblestone Road, OTFORD, Kent
533 5 Bubblestone Road, OTFORD, Kent
514 Eastgate, ROCHESTER, Kent
661 Bower Lane, MERSHAM, Kent

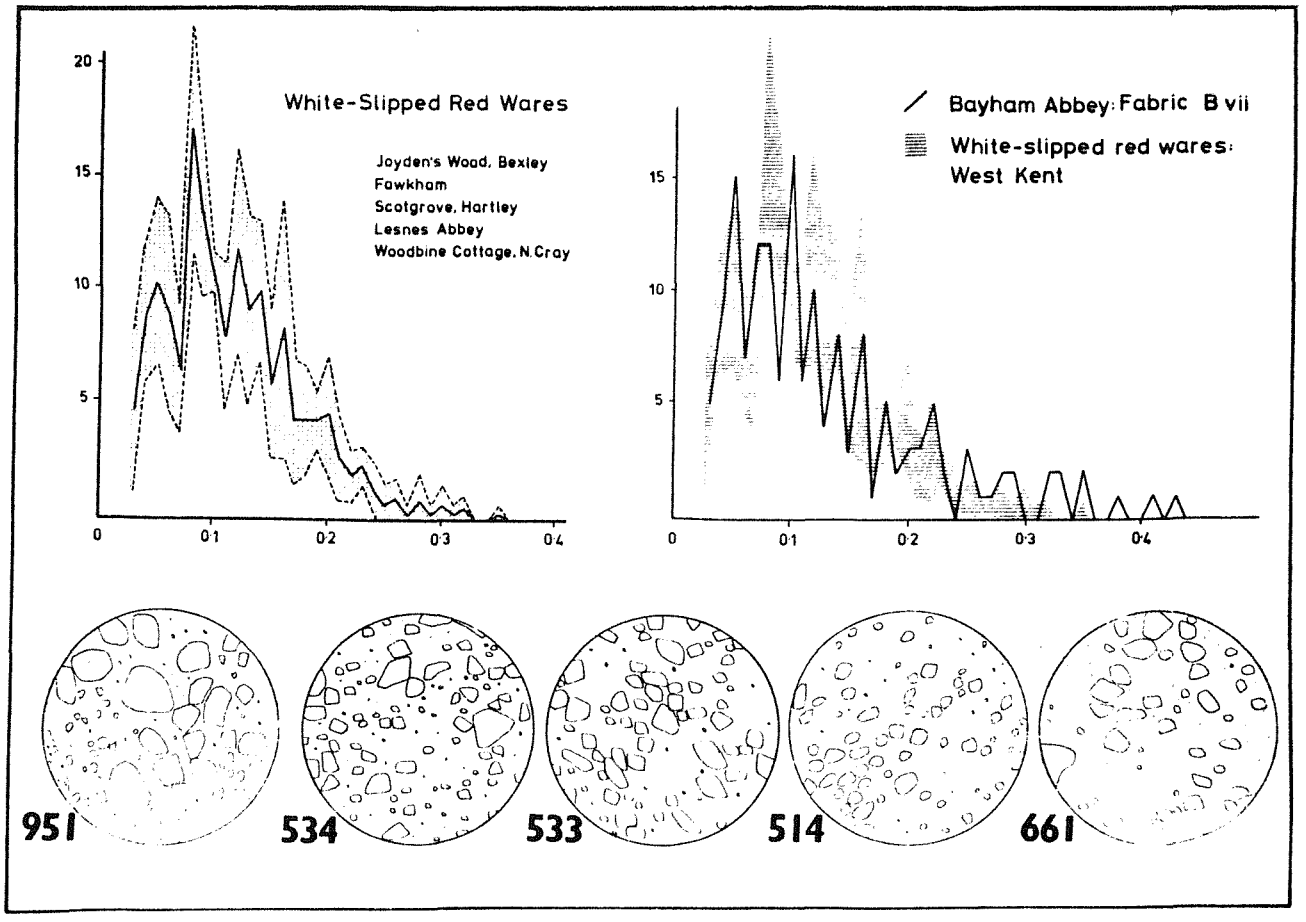

Fig. 12.18 Textural analysis (thin-section sketches): oxidized sand tempered wares (Group Kxv)

Group Kxvi (Rye products: fabric two) Fig. 12.19

953 Bayham Abbey, FRANT, E. Sussex
952 Bayham Abbey, FRANT, E. Sussex
610 Glottenham, MOUNTFIELD, E. Sussex
475 Michelham Priory (1964-5), ARLINGTON, E. Sussex
368 Michelham Priory, ARLINGTON, E. Sussex
807 Spittal Field, RYE, E. Sussex
809 Spittal Field, RYE, E. Sussex
370 Michelham Priory, ARLINGTON, E. Sussex
367 Michelham Priory, ARLINGTON, E. Sussex
965 Battle Abbey, BATTLE, E. Sussex
1055 Battle Abbey, BATTLE, E. Sussex
571 Church Street, SEAFORD, E. Sussex
564 Church Street, SEAFORD, E. Sussex
391 Batsford Mill, WARBLETON, E. Sussex

Group Kxvii (Rye products: fabric one) Fig. 12.19

1002 Battle Abbey, BATTLE, E. Sussex
1000 Battle Abbey, BATTLE, E. Sussex
393 Batsford Mill, WARBLETON, E. Sussex
612 Glottenham, MOUNTFIELD, E. Sussex

Group Kxviii (possible Rye products) Fig. 12.19

504 Churchyard, BUXTED, E. Sussex
579 PEVENSEY, E. Sussex

Group Kxix (Roof furniture: Rye products) Fig. 12.19

478 Moated Homestead, BODIAM, E. Sussex
479 Moated Homestead, BODIAM, E. Sussex

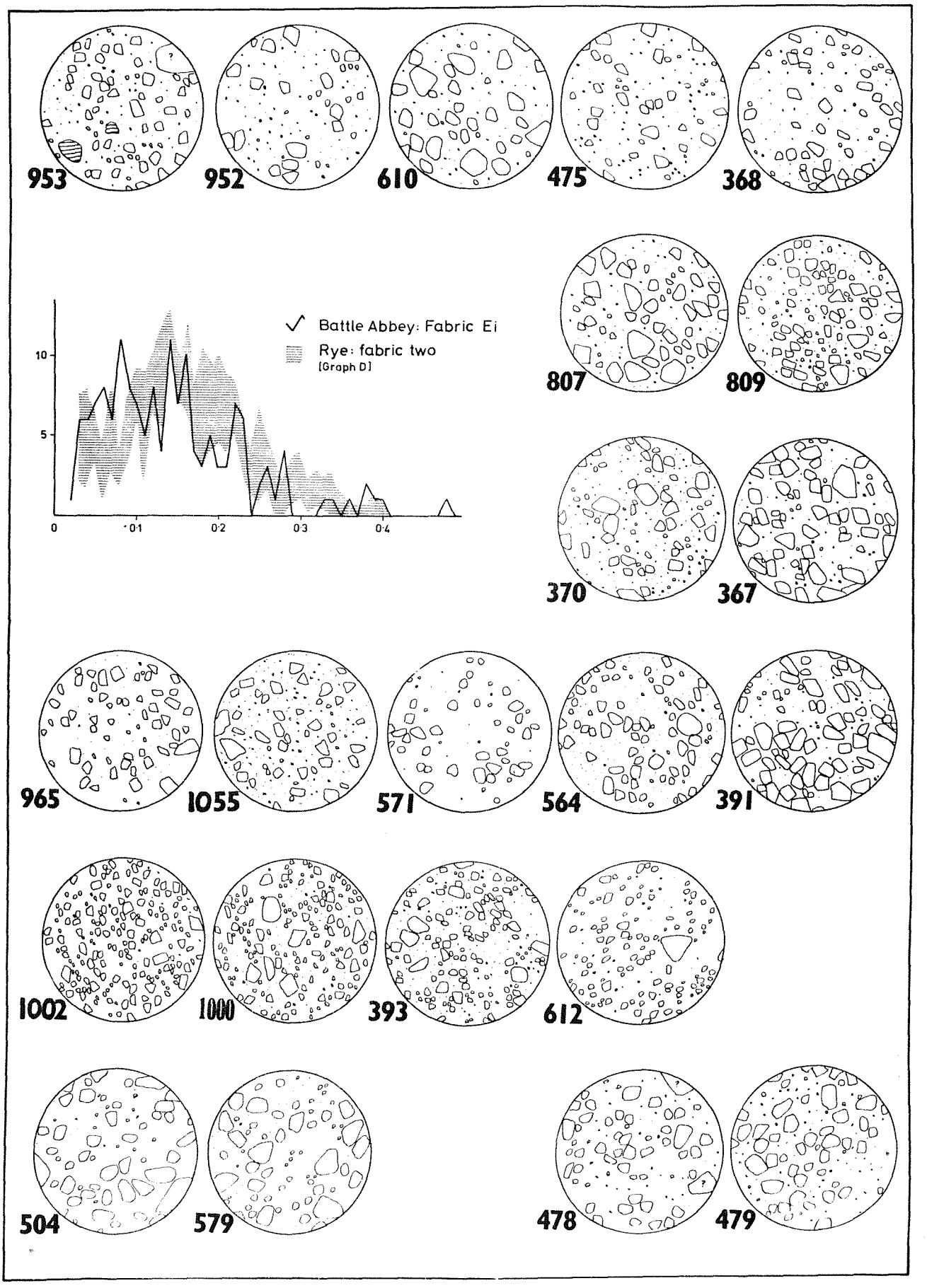

Fig. 12.19 Textural analysis (thin-section sketches): oxidized sand tempered wares (Groups Kxvi-xix)

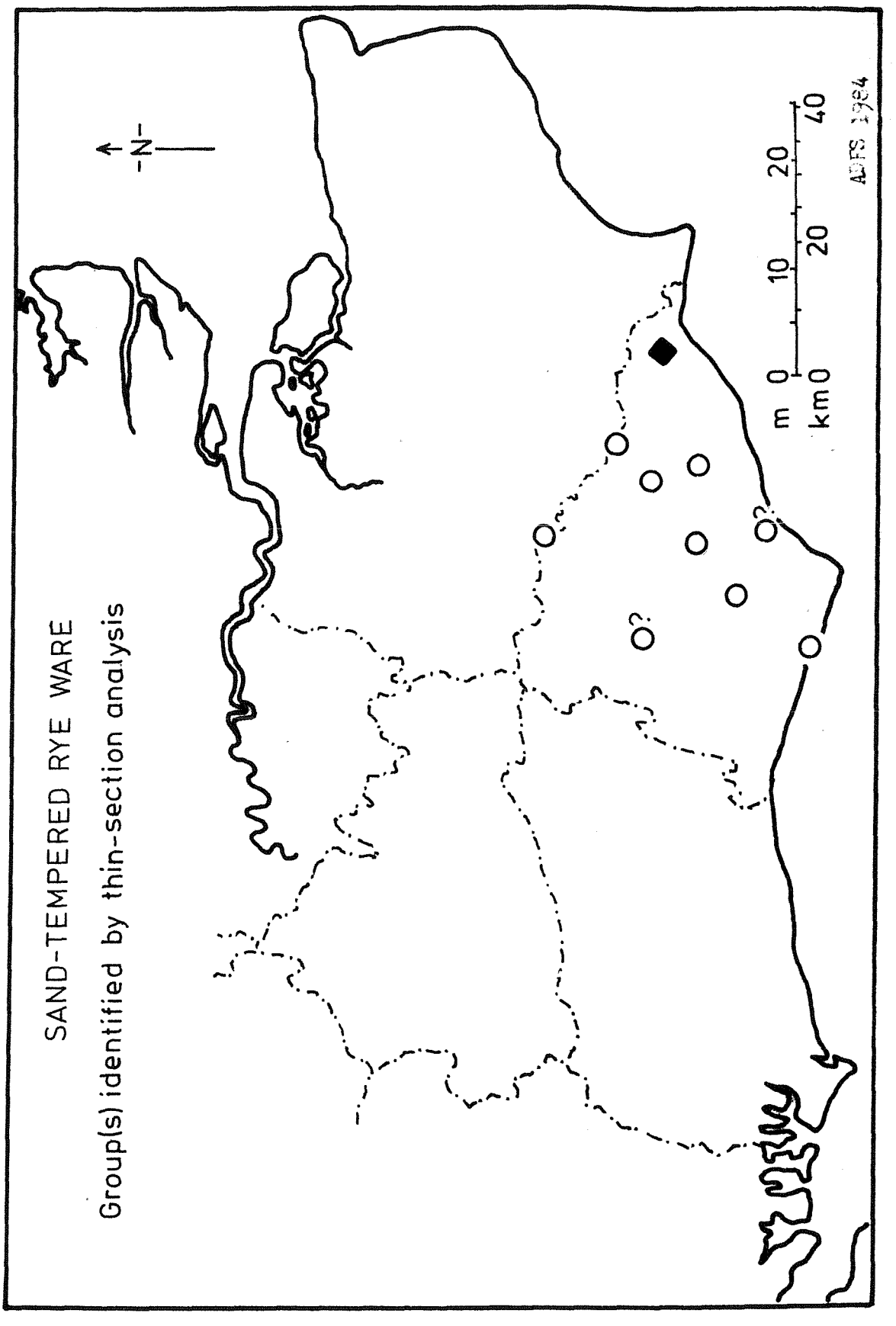

Fig. 12.20 Sand-tempered Rye ware: map showing samples identified by textural analysis

Oxidised sand-tempered wares from medieval kilns in East Sussex Fig 12.21

038 Bohemia, HASTINGS, E. Sussex
067 Broadland Wood, BREDE, E. Sussex
171 17 Acre Field, BREDE, E. Sussex
- Marchant's Farm, STREAT, E. Sussex

Group Kxx (Medium/coarse oxidised wares: E. Sussex) Fig. 12.21

988 Battle Abbey, BATTLE, E. Sussex
967 Battle Abbey, BATTLE, E. Sussex
1003 Battle Abbey, BATTLE, E. Sussex
990 Battle Abbey, BATTLE, E. Sussex
463 NEWHAVEN, E. Sussex
950 Bayham Abbey, FRANT, E. Sussex

Group Kxxi (Medium/coarse oxidised wares: E. Sussex) Fig. 12.21

482 Moated Homestead, BODIAM, E. Sussex
578 PEVENSEY, E. Sussex
366 Michelham Priory, ARLINGTON, E. Sussex
392 Batsford Mill, WARBLETON, E. Sussex

Group Kxxii (Pale oxidised wares: E. Sussex) Fig. 12.21

561 Church Street, SEAFORD, E. Sussex
1058 Battle Abbey, BATTLE, E. Sussex
1059 Battle Abbey, BATTLE, E. Sussex
999 Battle Abbey, BATTLE, E. Sussex
1006 Battle Abbey, BATTLE, E. Sussex

Group Kxxiii (Miscellaneous oxidised wares: E. Sussex) Fig. 12.21

973 Battle Abbey, BATTLE, E. Sussex
1004 Battle Abbey, BATTLE, E. Sussex
975 Battle Abbey, BATTLE, E. Sussex
216 Upper Parrock, HARTFIELD, E. Sussex
223 Castle Field, HARTFIELD, E. Sussex

Oxidised sand-tempered wares from medieval kilns in West Sussex and south-east Hampshire Fig. 12.22

243 Southgate, CHICHESTER, W. Sussex
305 Orchard Street, CHICHESTER, W. Sussex
268 Jack-o-Toole's Row, BOARHUNT, Hants

Group Kxxiv (Chichester/Boarhunt products) Fig. 12.22

446 Pagham Field, PAGHAM, W. Sussex

727 Portchester Castle (1930), PORTCHESTER, Hants.
726 Portchester Castle (1930), PORTCHESTER, Hants.
725 Portchester Castle (1930), PORTCHESTER, Hants.

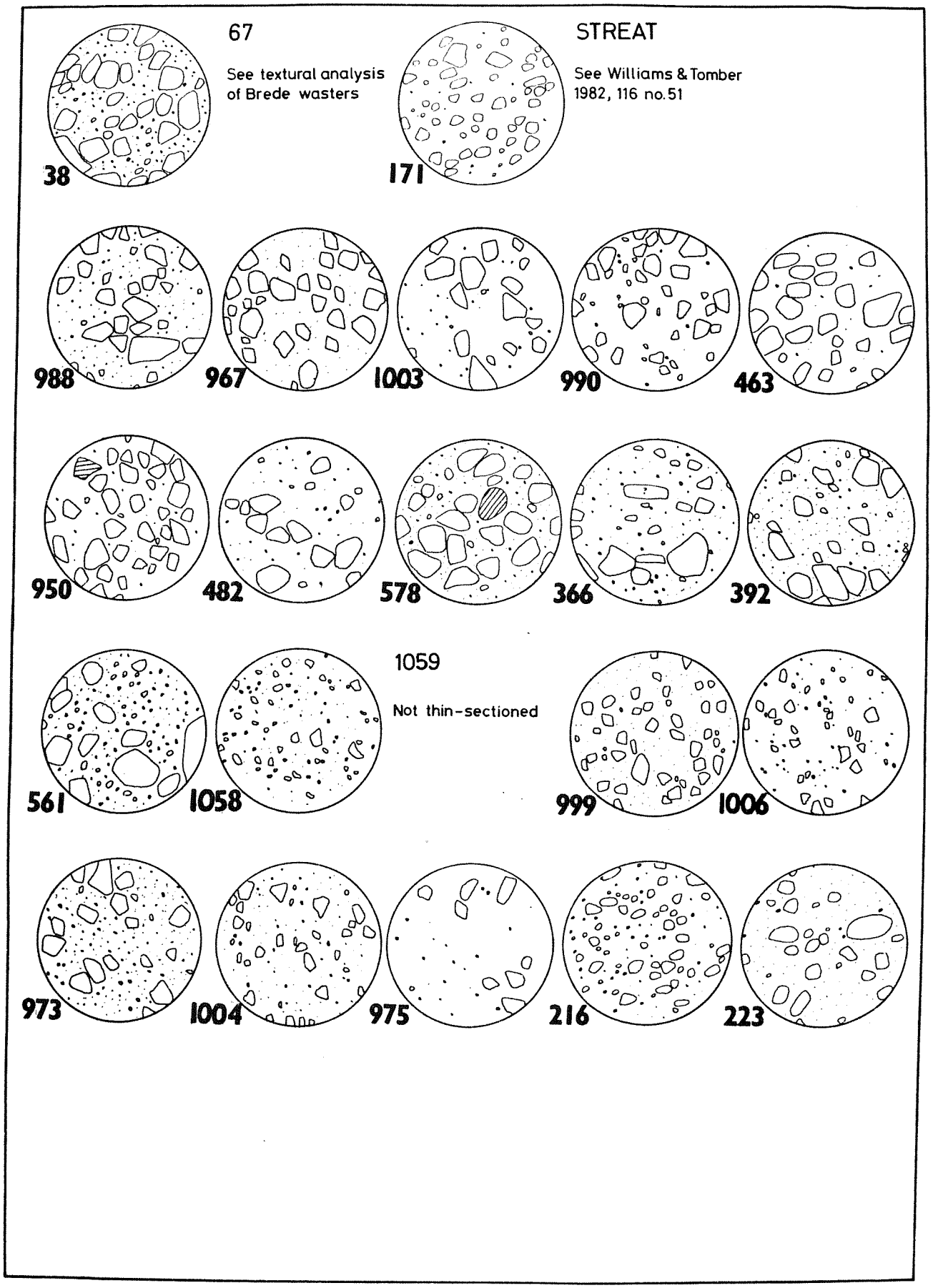

Fig. 12.21 Textural analysis (thin-section sketches): oxidized sand-tempered wares (medieval kilns in East Sussex and Groups Kxx-xxiii)

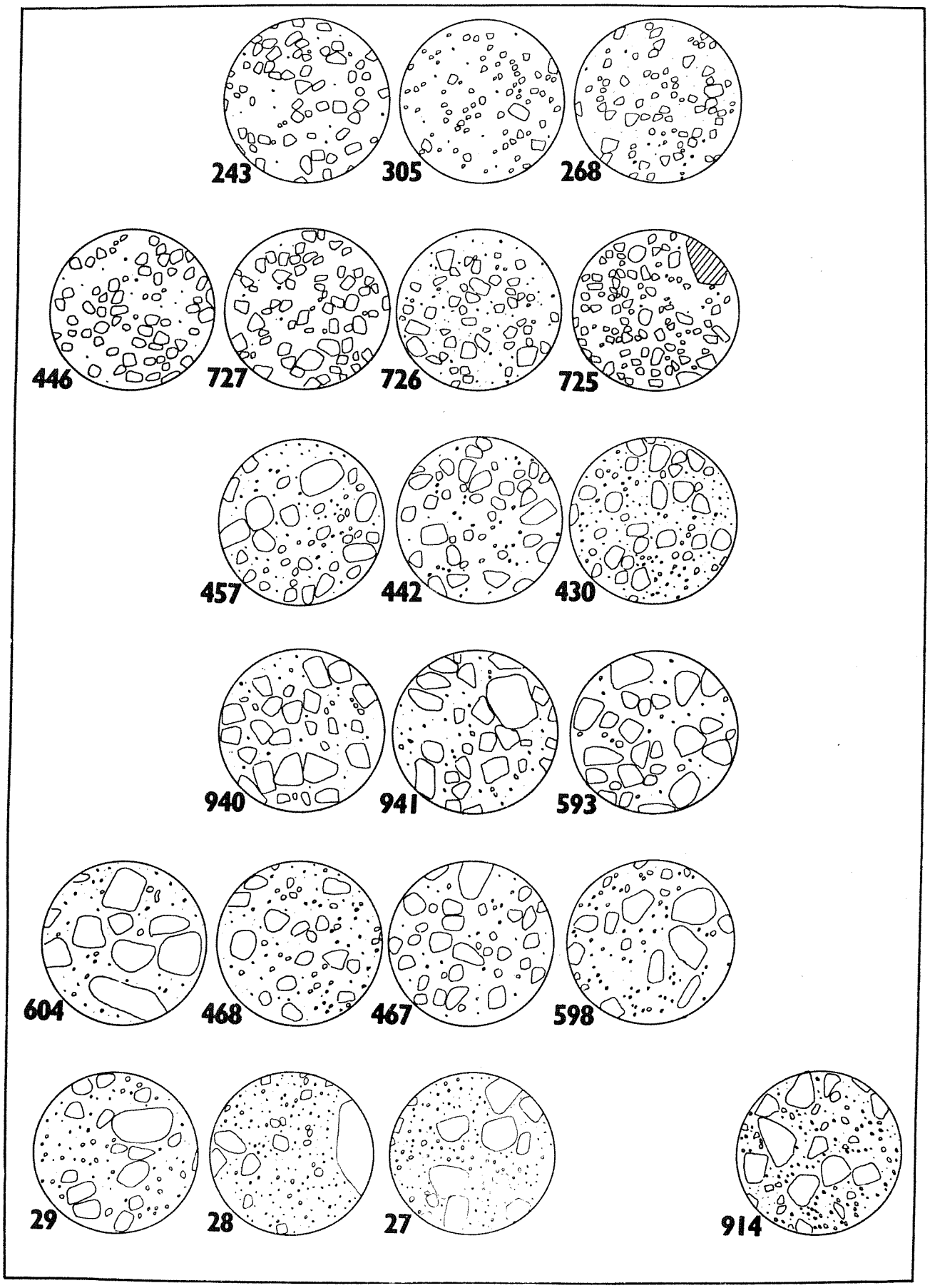

Fig. 12.22 Textural analysis (thin-section sketches): oxidized sand-tempered wares (medieval kilns in West Sussex/south-east Hampshire and Groups Kxxiv-xxviii)

Group Kxxv (Coarse oxidised wares: south-west Sussex) Fig. 12.22

457 Church Norton, SELSEY, W. Sussex
442 Pagham Field, PAGHAM, W. Sussex
430 Mundham, NORTH MUNDHAM, W. Sussex

Group Kxxvi (Saxo-Norman sandy wares: West Sussex) Fig. 12.22

940 Burgh, BURPHAM, W. Sussex
941 Burgh, BURPHAM, W. Sussex
593 Lodsbridge, LODSWORTH, W. Sussex

Group Kxxvii (Miscellaneous oxidised wares: central Sussex) Fig. 12.22

604 Old Erringham, SHOREHAM, W. Sussex
468 Railway Station Terrace, BRAMBER, W. Sussex
467 Railway Station Terrace, BRAMBER, W. Sussex
598 Hangleton, HOVE, E. Sussex

Group Kxxviii (Binsted (Hants.) products) Fig. 12.22

029 Pickle Street, BINSTED, Hants
028 Pickle Street, BINSTED, Hants
027 Pickle Street, BINSTED, Hants
914 Farnham Castle, FARNHAM, Surrey

Group Kxxix (Graffham/East Lavington products) Fig. 12.23

343 Upper Norwood, EAST LAVINGTON, W. Sussex
450 Didling, TREYFORD, W. Sussex
554 Windmill Barrow, Bury Hill, ARUNDEL, W. Sussex

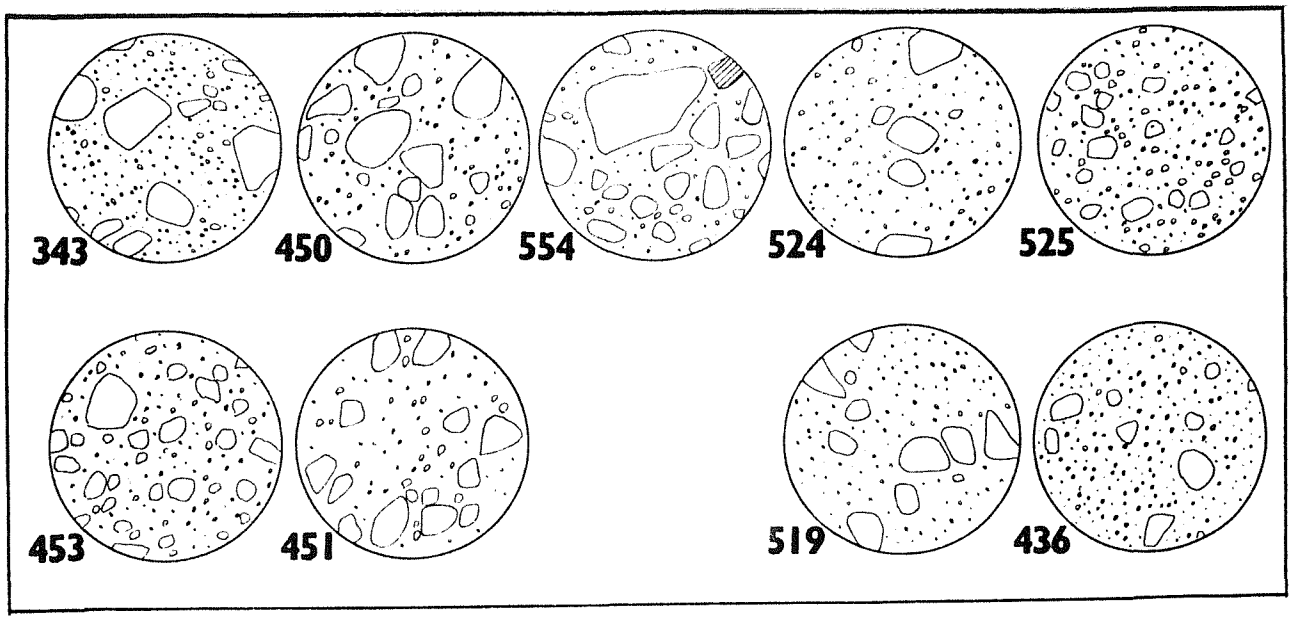

Fig. 12.23 Textural analysis (thin-section sketches): oxidized sand-tempered wares (Groups xxix-xxxi)

Group Kxxx (Possible Graffham/East Lavington products) Fig. 12.23

524 Durleighmarsh Farm, ROGATE, W. Sussex
525 Durleighmarsh Farm, ROGATE, W. Sussex
453 Didling, TREYFORD, W. Sussex
451 Didling, TREYFORD, W. Sussex

Group Kxxxi (Miscellaneous oxidised wares: West Sussex) Fig. 12.23

519 Sea Lane, MIDDLETON-ON-SEA, W. Sussex
436 Racton, STOUGHTON, W. Sussex

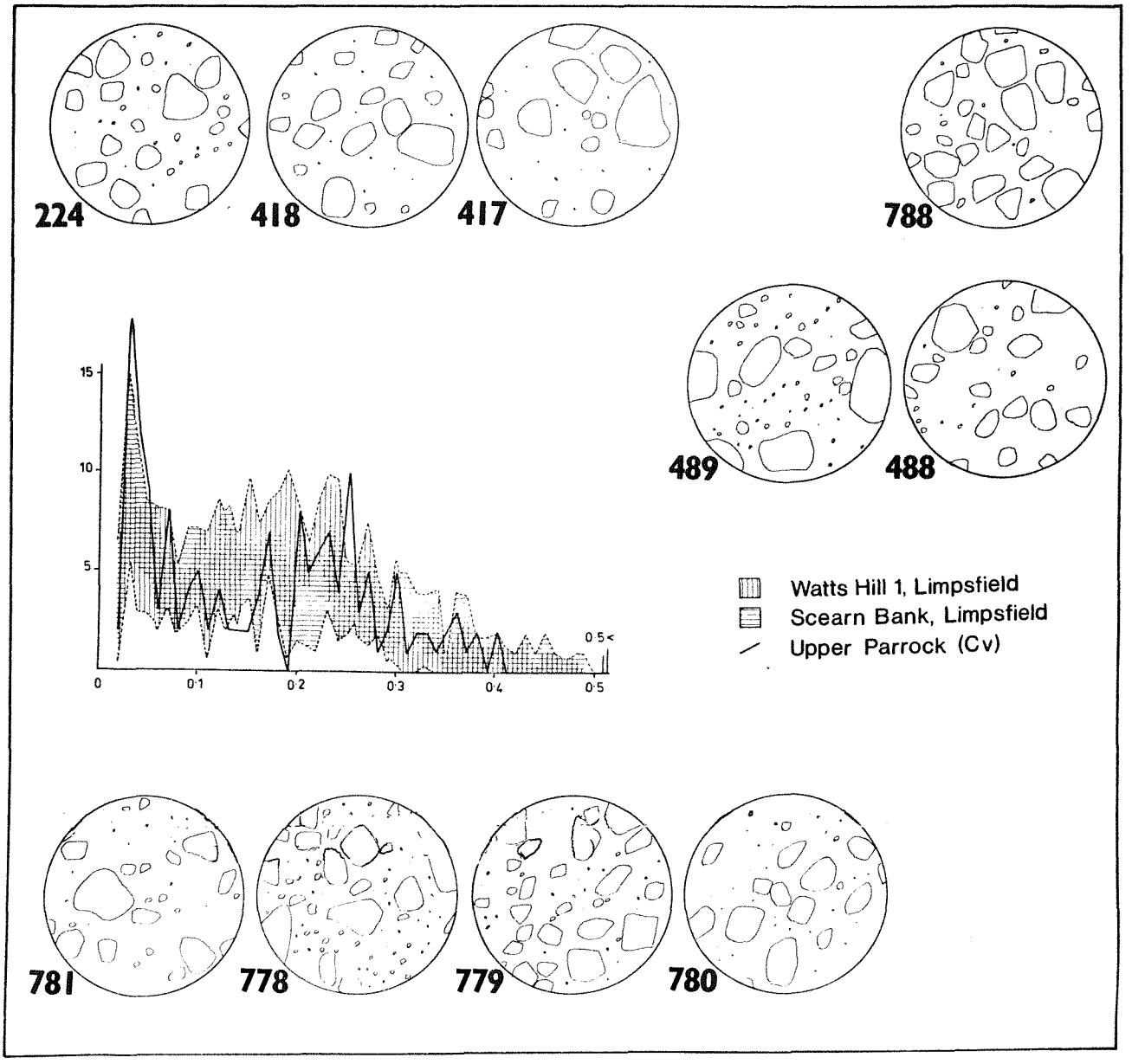

Fig. 12.24 Textural analysis (thin-section sketches): reduced sand-tempered wares (Groups xxxii)

Group Kxxxii (Reduced wares: east Surrey etc) Fig. 12.24

224 Upper Parrock, HARTFIELD, E. Sussex
418 Upper Parrock, HARTFIELD, E. Sussex
418 Upper Parrock, HARTFIELD, E. Sussex

788 Norwood, BROMLEY, Gtr. London
489 Netherne, CHIPSTEAD, Surrey
488 Netherne, CHIPSTEAD, Surrey

781 Rectory Grove, CROYDON, Gtr. London
778 Parish School, CROYDON, Gtr. London
779 Rectory Grove, CROYDON, Gtr. London
780 Rectory Grove, CROYDON, Gtr. London

Group Kxxxiii (Reduced wares: west Kent) Fig. 12.25

689 Joyden's Wood, DARTFORD, Kent
673 Lesnes Abbey, BEXLEY, Kent
194 Eynsford Castle, EYNSFORD, Kent
498 Eynsford Castle, EYNSFORD, Kent
548 Fawkham Manor, FAWKHAM, Kent
537 Otford Palace, OTFORD, Kent
771 Soranks Manor, Fairseat, STANSTED, Kent
769 Soranks Manor, Fairseat, STANSTED, Kent
770 Soranks Manor, Fairseat, STANSTED, Kent
632 Leys Cottage, IGHTHAM, Kent
510 Eastgate, ROCHESTER, Kent
644 Boxley Abbey, BOXLEY, Kent

Group Kxxxiv (Reduced wares: west Kent etc) Fig. 12.25

629 Bentlif Wing Maidstone Museum, MAIDSTONE, Kent
628 Bentlif Wing Maidstone Museum, MAIDSTONE, Kent
499 Eynsford Castle, EYNSFORD, Kent
687 Joyden's Wood, DARTFORD, Kent
396 Bayham Abbey, FRANT, E. Sussex
397 Bayham Abbey, FRANT, E. Sussex

Group Kxxxv (Miscellaneous reduced wares: Kent) Fig. 12.25

688 Joyden's Wood, DARTFORD, Kent
638 Abbot's Court, HOO ST. WERBURGH, Kent
648 Seasalter Level, WHITSTABLE, Kent
621 CLIFFE, Kent
550 Scotgrove, HARTLEY, Kent

Group Kxxxvi (Miscellaneous reduced wares: East Sussex) Fig. 12.26

949 Bayham Abbey, FRANT, E. Sussex
606 Glottenham, MOUNTFIELD, E. Sussex

483 Moated Homestead, BODIAM, E. Sussex
484 Moated Homestead, BODIAM, E. Sussex

075 Crockers, NORTHIAM, E. Sussex

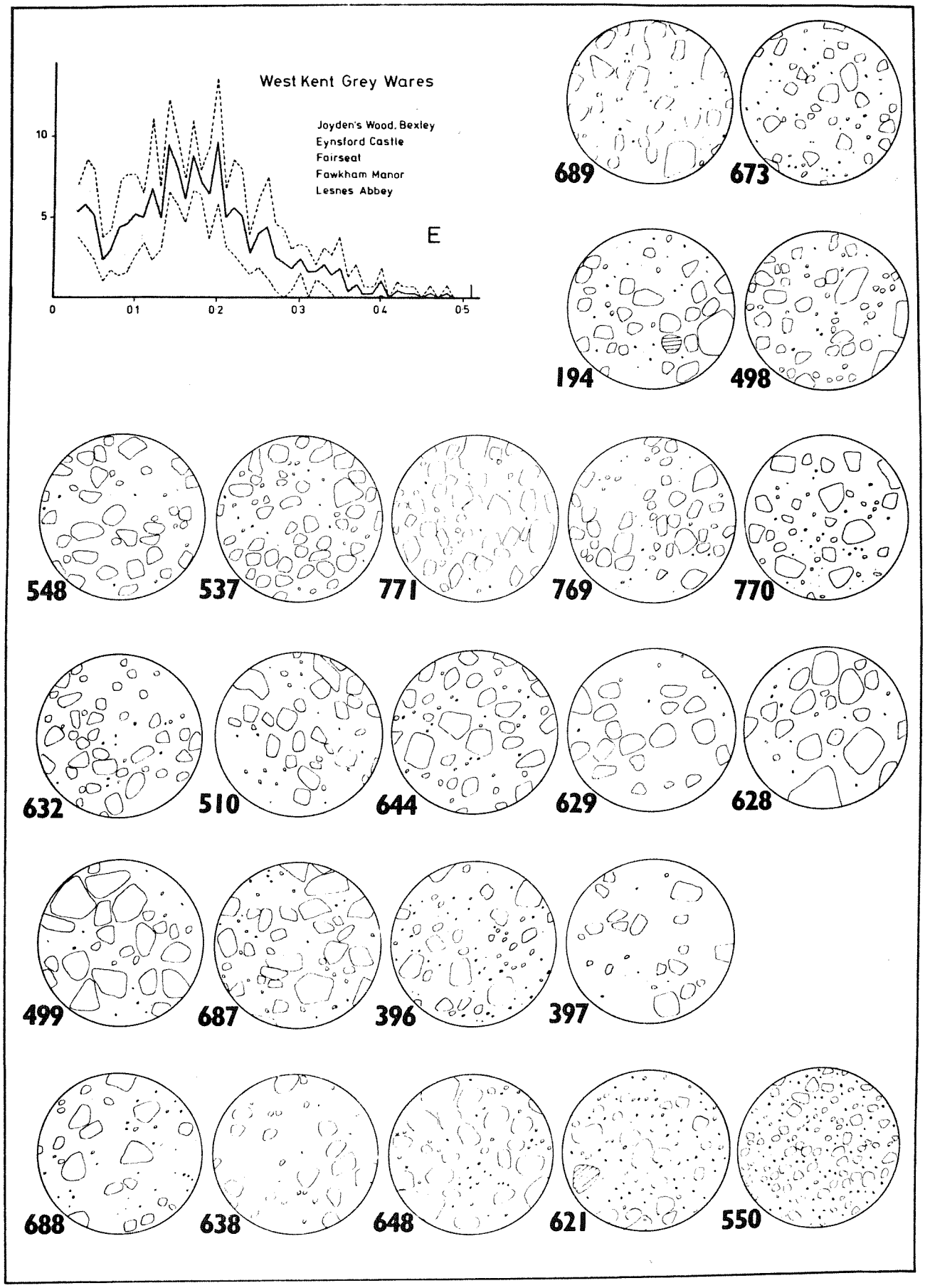

Fig. 12.25 Textural analysis (thin-section sketches): reduced sand-tempered wares (Groups xxxiii-xxxv)

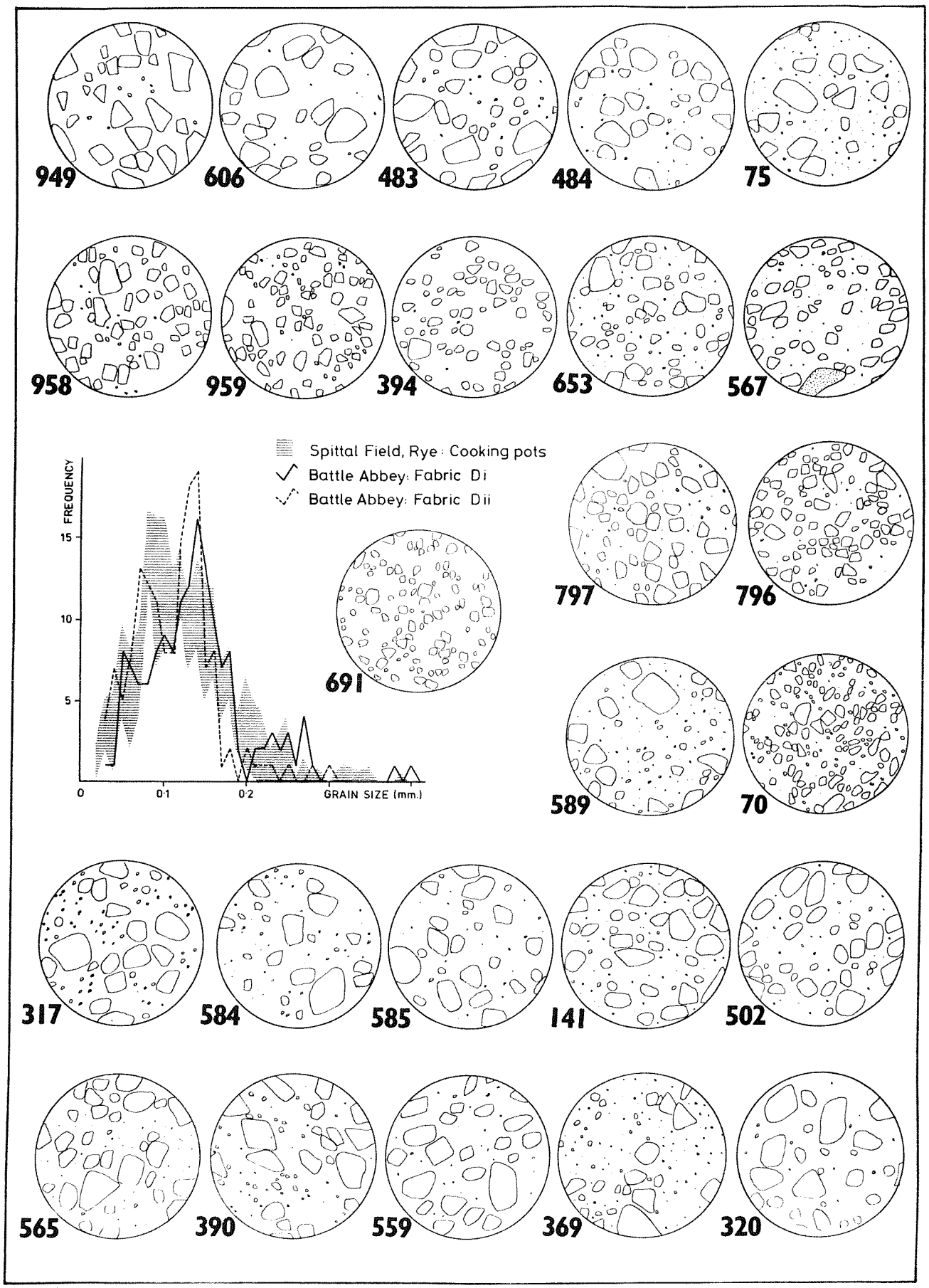

Fig. 12.26 Textural analysis (thin-section sketches): reduced sand-tempered wares (medieval kilns in East Sussex and Group xxxvi)

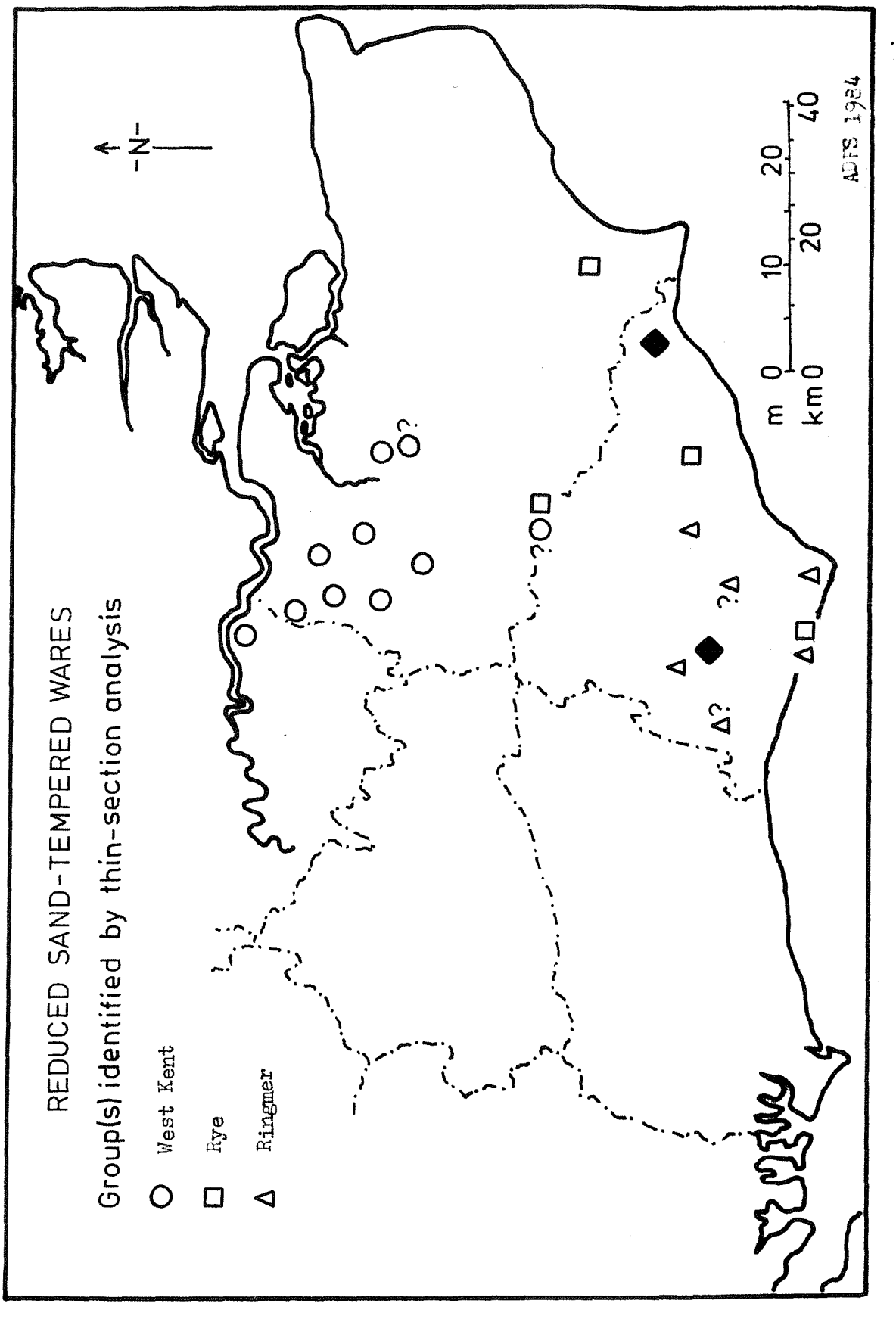

Fig. 12.27 Reduced sand-tempered wares: map showing samples identified by textural analysis

Group Kxxxvii (Reduced Rye products) Fig. 12.26

691 Spittal Field, RYE, E. Sussex
958 Battle Abbey, BATTLE, E. Sussex
959 Battle Abbey, BATTLE, E. Sussex
394 Bayham Abbey, FRANT, E. Sussex
653 Lodgelands Farm, NEWCHURCH, E. Sussex
567 Church Street, SEAFORD, E. Sussex

Reduced sand-tempered wares from medieval kilns in East Sussex Fig. 12.26

691 Spittal Field, RYE, E. Sussex
797 Spittal Field, RYE, E. Sussex
796 Spittal Field, RYE, E. Sussex
589 Pattens Close, RINGMER, E. Sussex
070 Broadland Wood, BREDE, E. Sussex

Group Kxxxviii (Reduced Ringmer products) Fig. 12.26

317 Old Star Inn, LEWES, E. Sussex
584 Saxon Down, GLYNDE, E. Sussex
585 Saxon Down, GLYNDE, E. Sussex
141 Hole House, BARCOMBE, E. Sussex
502 Hole House, BARCOMBE, E. Sussex
565 Church Street, SEAFORD, E. Sussex
390 Batsford Mill, WARBLETON, E. Sussex
559 Bramble Bottom, EASTBOURNE, E. Sussex

Group Kxxxix (Possible reduced Ringmer products) Fig. 12.26

369 Michelham Priory, ARLINGTON, E. Sussex
320 Stanmer Park, BRIGHTON, E. Sussex

Group Kxl (West Sussex ware) Fig. 12.28

318 LOWER BEEDING, W. Sussex
319 Manor Farm, CHALTON, Hants.
452 Didling, TREYFORD, W. Sussex
428 UPWALTHAM, W. Sussex
576 Sedgwick Castle, HORSHAM, W. Sussex
444 Pagham Field, PAGHAM, W. Sussex
433 Nursery, OVING, W. Sussex
521 Sea Lane, MIDDLETON-ON-SEA, W. Sussex
469 Railway Station Terrace, BRAMBER, W. Sussex
617 Stretham, HENFIELD, W. Sussex
316 Old Star Inn, LEWES, W. Sussex

315 Old Star Inn, LEWES, W. Sussex

Group Kxli ('Paint-under-glaze' wares etc) Fig. 12.28

237 Churchyard, HARTING, W. Sussex

312 Portslade, HOVE, E. Sussex

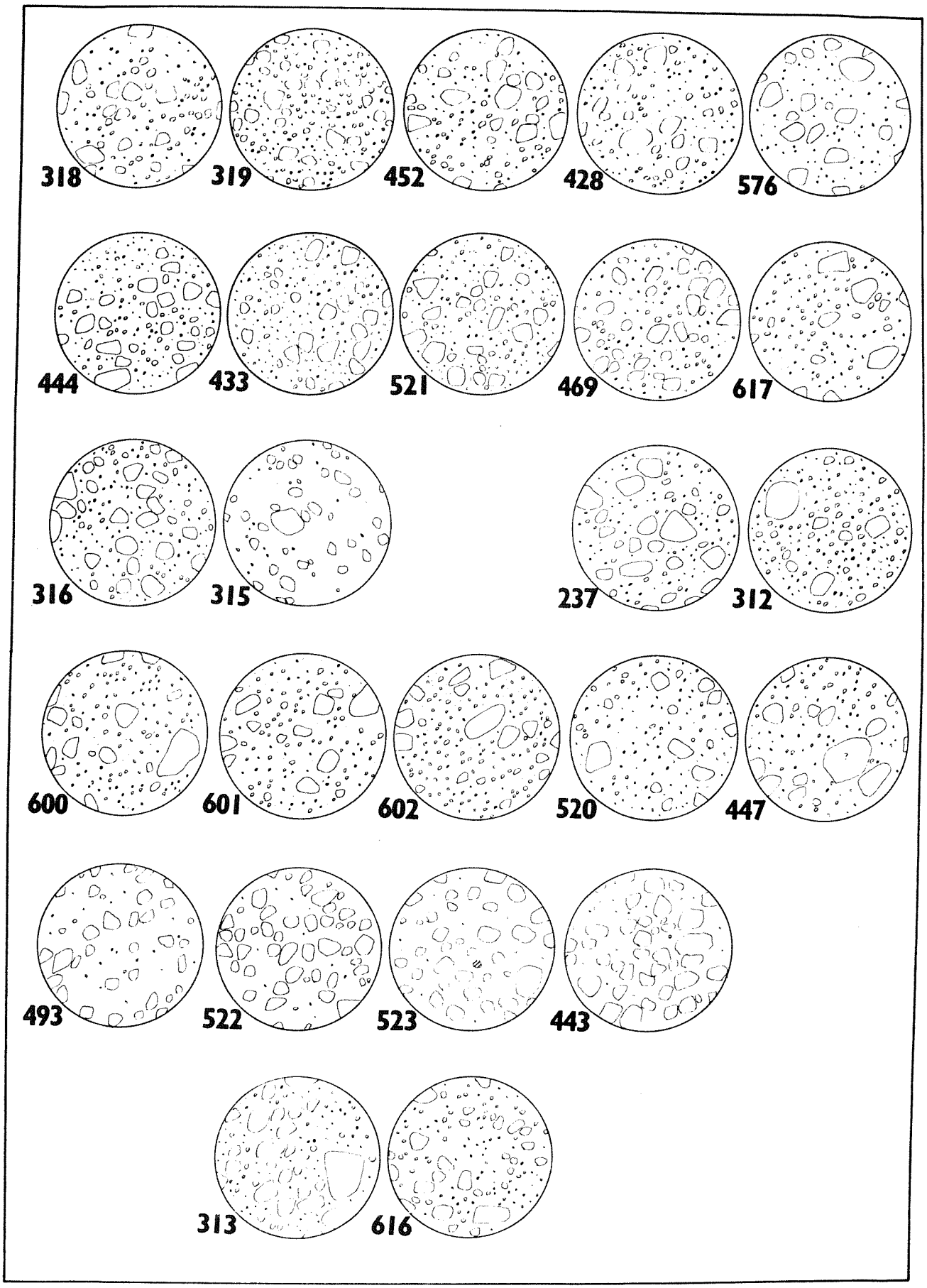

Fig. 12.28 Textural analysis (thin-section sketches): buff sand-tempered wares (Groups Kxl-xliii)

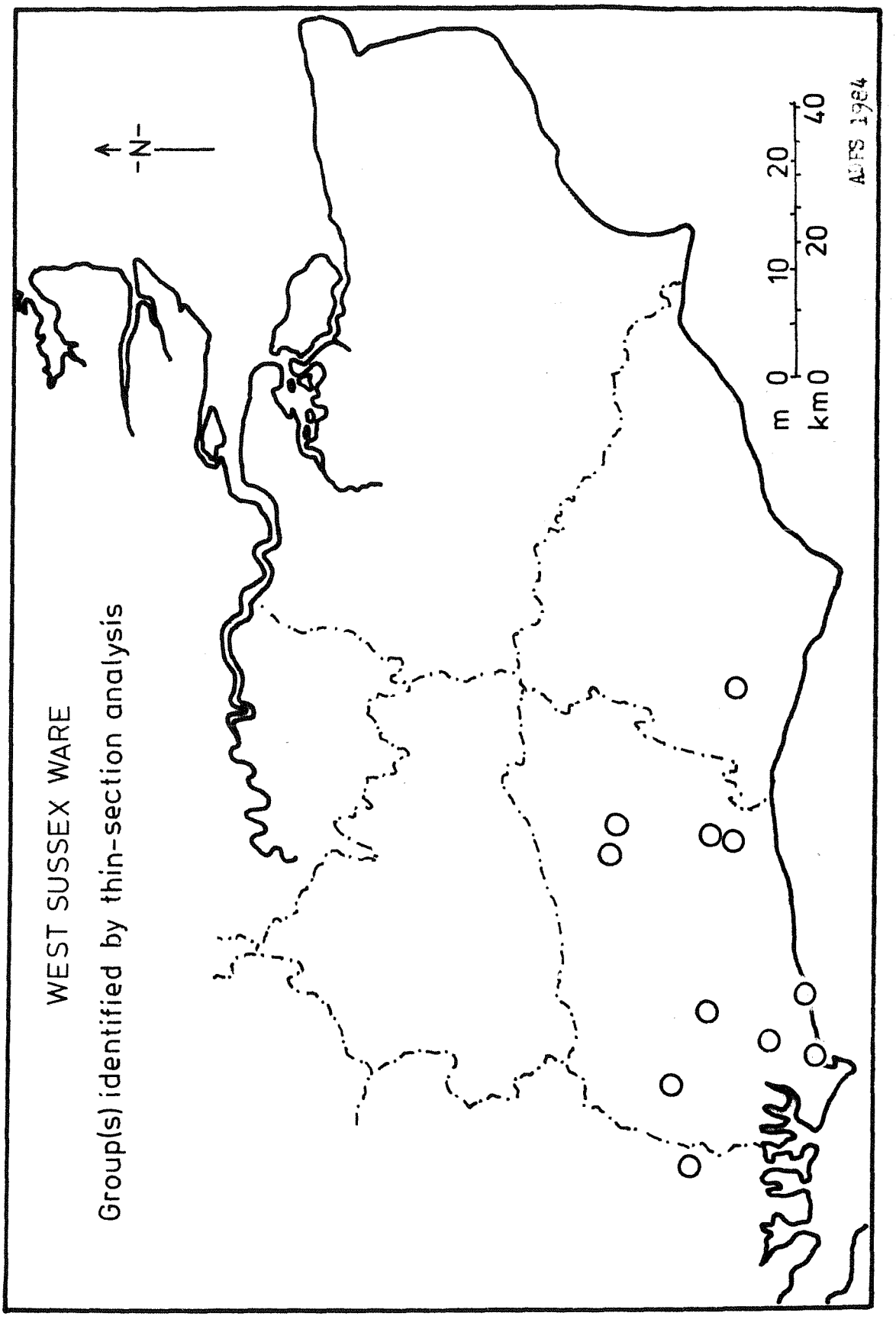

Fig. 12.29 West Sussex ware: map showing samples identified by textural analysis

600 Hangleton, HOVE, E. Sussex
601 Hangleton, HOVE, E. Sussex
602 Hangleton, HOVE, E. Sussex

520 Sea Lane, MIDDLETON-ON-SEA, W. Sussex
447 Pagham Field, PAGHAM, W. Sussex

Group Kxlii (Binsted (W. Sussex) products) Fig. 12.28

493 All-the-World, BINSTED, W. Sussex
522 Sea Lane, MIDDLETON-ON-SEA, W. Sussex
523 Sea Lane, MIDDLETON-ON-SEA, W. Sussex
443 Pagham Field, PAGHAM, W. Sussex

Group Kxliii (Buff wares: central Sussex) Fig. 12.28

313 Portslade, HOVE, E. Sussex
616 Stretham, HENFIELD, W. Sussex

Group Kxliv (Graffham/East Lavington products) Fig. 12.30

345 Upper Norwood, EAST LAVINGTON, W. Sussex
518 HEYSHOTT, W. Sussex
517 HEYSHOTT, W. Sussex
818 Pickhurst, CHIDDINGFOLD, Surrey
574 Sedgwick Castle, HORSHAM, W. Sussex
429 UPWALTHAM, W. Sussex
440 Shiphams, East Walls, CHICHESTER, W. Sussex
437 Racton, STOUGHTON, W. Sussex
438 Racton, STOUGHTON, W. Sussex
942 Burgh, BURPHAM, W. Sussex

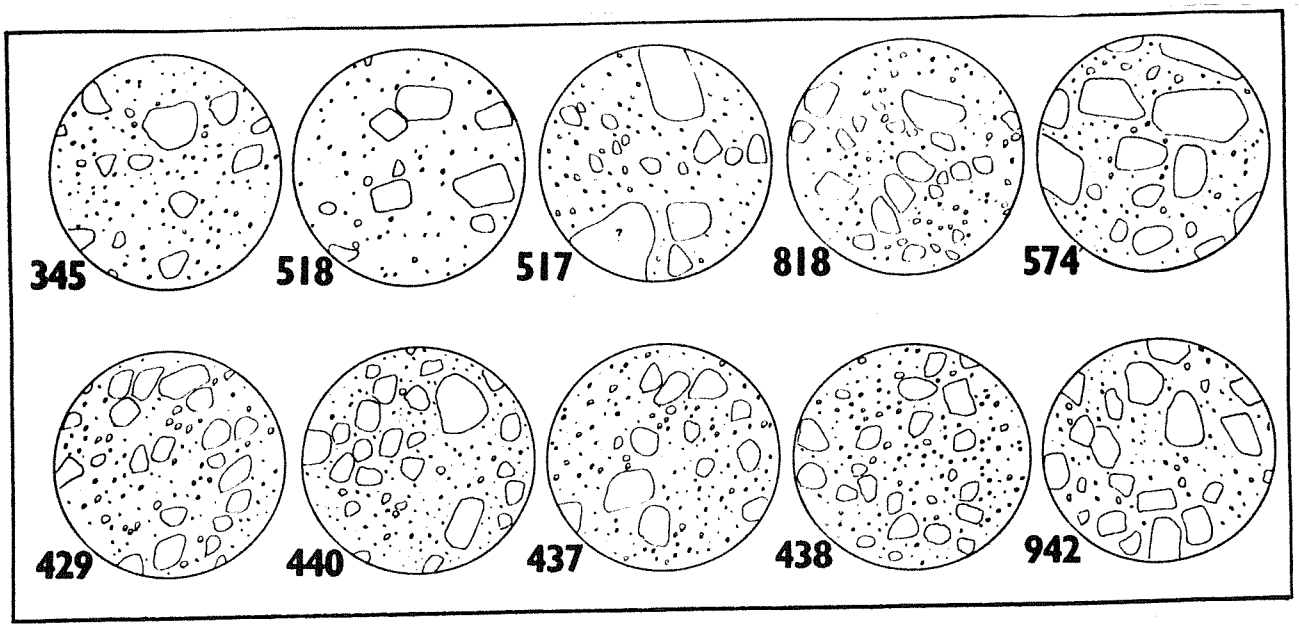

Fig. 12.30 Textural analysis (thin-section sketches): buff sand-tempered wares (Group Kxliv)

White medium sand-tempered wares from medieval kilns in Surrey
Fig. 12.31

526 Sutton, SUTTON, Gtr. London
309 Parkside, Cheam, SUTTON, Gtr. London
036 Newton Wood Road, ASHTEAD, Surrey
041 The Lime, ASH, Surrey
113 Park Row, FARNHAM, Surrey

Group Kxlv (Surrey white ware: medium sand) Fig. 12.31

575 Sedgwick Castle, HORSHAM, W. Sussex
820 Pickhurst, CHIDDINGFOLD, Surrey
821 Pickhurst, CHIDDINGFOLD, Surrey
414 Upper Parrock, HARTFIELD, E. Sussex
400 Bayham Abbey, FRANT, E. Sussex
793 Lodge Lane, Addington, CROYDON, Gtr. London
784 Rectory Grove, CROYDON, Gtr. London
491 Netherne, CHIPSTEAD, Surrey
540 Littlebrook, DARTFORD, Kent
774 Joyden's Wood, DARTFORD, Kent

White coarse sand-tempered wares from medieval kilns in Hampshire and Surrey (Fig 12.31)

921 Ship Lane, FARNBOROUGH, Hants.
065 Farnborough Hill Convent, FARNBOROUGH, Hants.
060 Newport Road, ALDERSHOT, Hants.
901 Eden Street, KINGSTON-UPON-THAMES, Gtr. London

Group Kxlvi (Surrey white ware: coarse sand) Fig. 12.31

887 Friary Street, GUILDFORD, Surrey

889 Blunden's Wood, HAMBLETON, Surrey
915 Farnham Castle, FARNHAM, Surrey
789 Norwood, BROMLEY, Gtr. London
675 Lesnes Abbey, BEXLEY, Gtr. London

Group Kxlvii (Cheam (?) products) Fig. 12.31

785 Rectory Grove, CROYDON, Gtr. London
683 Woodbine Cottage, N. Cray Road, BEXLEY, Gtr. London
416 Upper Parrock, HARTFIELD, E. Sussex
401 Bayham Abbey, FRANT, E. Sussex

989 Battle Abbey, BATTLE, E. Sussex

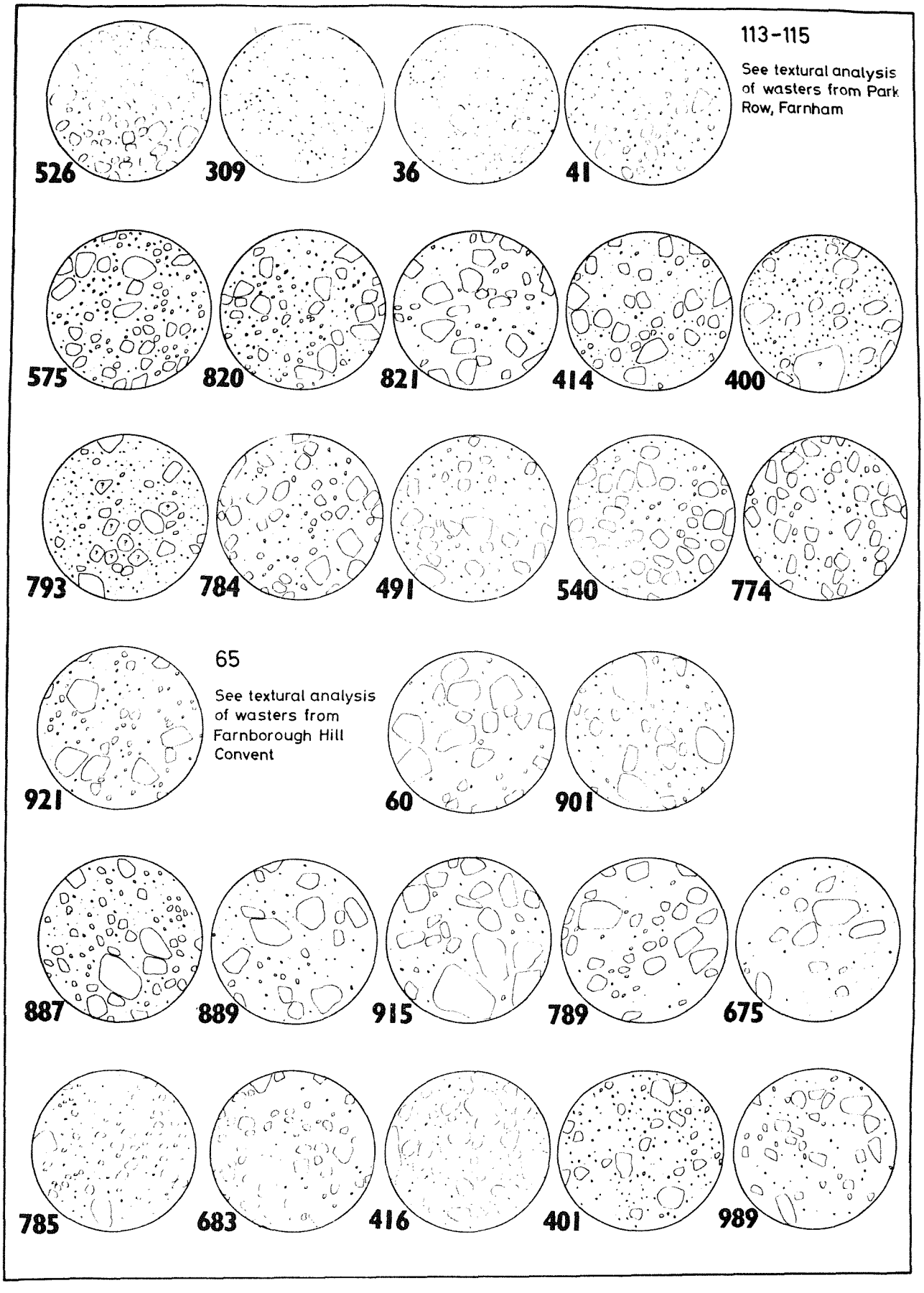

Fig. 12.31 Textural analysis (thin-section sketches): white sand-tempered wares (medieval kilns in Surrey and Groups Kxlv-xlvii)

Group Kxlviii (Miscellaneous white wares: Kent) Fig. 12.32

757 St. Augustine's Abbey, CANTERBURY, Kent
185 Stonar (1971-2), SANDWICH, Kent
815 Caesar's Camp, FOLKESTONE, Kent

Group Kxlix (Miscellaneous white wares: E. Sussex) Fig. 12.32

465 NEWHAVEN, E. Sussex
971 Battle Abbey, BATTLE, E. Sussex

Group Kl (Miscellaneous white wares: West Sussex) Fig. 12.32

618 Stretham, HENFIELD, E. Sussex
454 Didling, TREYFOLD, W. Sussex

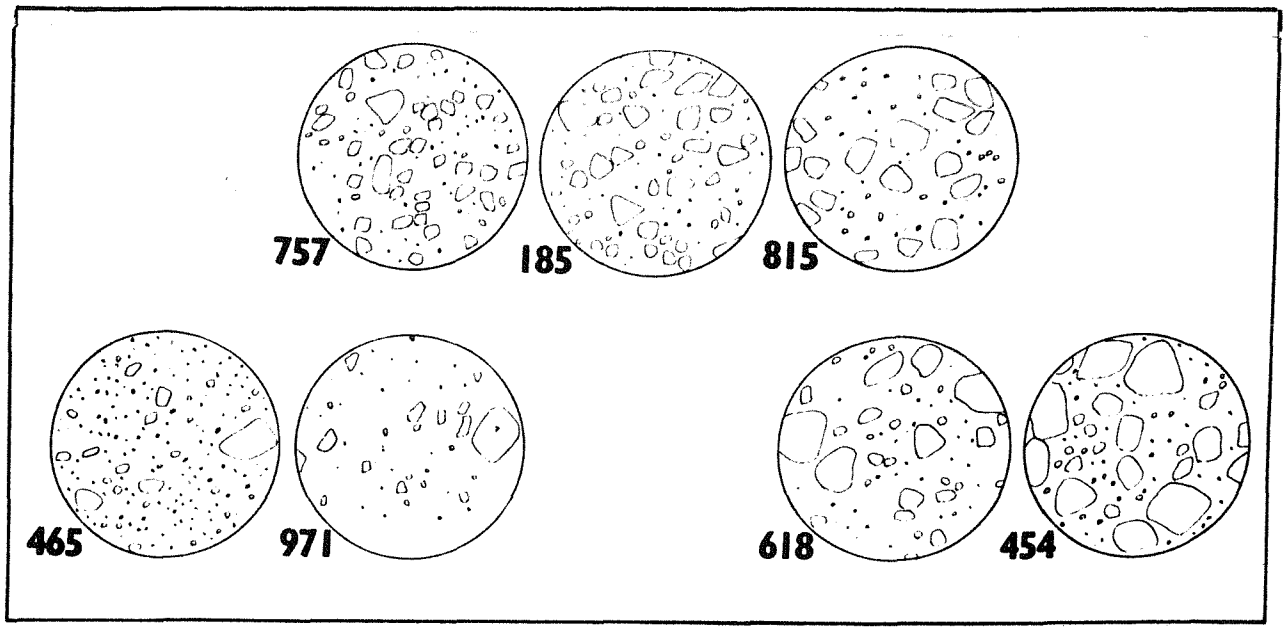

Fig. 12.32 Textural analysis (thin-section sketches): white sand-tempered wares (Groups Kxlviii-Kl)

12.1.12 Fabric L: Hard-fired earthenwares

From the latter half of the fifteenth century onwards hard-fired earthenwares superseded the locally-produced sand-tempered fabrics found in earlier medieval assemblages. Fifteenth-century groups illustrate the transition to harder and finer sandy wares, but by the sixteenth century local production was dominated by hard-fired so-called 'ringing' earthenwares. Most of these wares are oxidised, sometimes with distinctive streaky surface colours, especially inside the hollow-wares. Many vessels, however, have dark surfaces on a red core. Like the medieval sandy wares, white eartenwares denote the use of specific raw materials.

The application of textural analysis has been particularly successful for distinguishing between the visually similar products of early sixteenth-century workshops. Both the fine smooth earthenware and the less common sandy fabric produced by the Lower Parrock potter(s) c.1525 have been identified on 'consumer' sites in the High Weald. Similar local distributions can be deduced from analysis of pottery obtained from the broadly contemporary kilns at Boreham Street, East Sussex and Hareplain, Kent (Groups Liii & Liv). The distribution of samples attributed to the Hareplain kiln is shown on Fig. 12.41.

Although there is a variable amount of quartz in these fabrics, it is the range of grain sizes, rather than their quantity, which enables identifications to be made using textural analysis. These variations are well illustated among late sixteenth-century/early seventeenth-century products of the High Lankhurst kiln near Hastings (Group Lv); see also Section 3.3.5).

Distinctive white-painted wares attributed to the workshops at Graffham and East Lavington (Group Lvi) can be isolated by thin-section analysis from the wider tradition of white-painted decoration (Group Lvii). Similarities in texture show that products from these kilns were distributed extensively in West Sussex and further afield (Fig. 12.36), but finds in Kent alone can be attributed to at least three different sources (Fig. 12.41). The majority of hard-fired earthenwares, however, lack decoration, and thin-sectioning shows that some of the painted types found in Kent are probably variants of an otherwise plain utilitarian output (e.g. Sample no. 643: Fig. 12.35 and Fig. 12.39).

In the absence of wasters from known kilns for comparison, these plain earthenwares can be classified according to their texture and colour. Several examples from Kent and East Sussex have a pink fabric rather than the red colour which is typical of hard-fired earthenwares found in the London area. Some of these pink wares display sufficient uniformity of texture to suggest that the groups each come from a separate source (Groups Lvii; Lx; Lxi and Lxii). Many of the smooth fabrics, however, are clearly from several different sources and some (e.g. Sample nos. 1028 & 1030) may be continental imports. Similarities between locally-produced earthenwares and imports from the Low Countries present significant problems of identification.

As with the medieval sandy wares, textural analysis is most reliable for making localised comparisons (e.g. Groups Lxiv and Lxvi). Sometimes thin-sectioning confirms the significance of traits visible to the naked eye (e.g. Group Lxiv), but in other cases minor differences of colour and texture prove to be insignificant (e.g. Group Lxiii). Indeed, the importance of objective comparison using thin-sections is demonstrated by the fabric of a waster from Kingston-upon-Thames (Sample no. 895) and a marketed vessel found at Bayham Abbey (Sample no. 402). To the naked eye, both appear identical, but textural analysis shows that the Bayham vessel belongs to a local type

and is certainly not a product of the Kingston industry (Group Lxx).

Using rigorous criteria for grouping the thin-sections according to their texture, the results from visually similar wares are shown on Fig. 10.41 (Groups Lviii-Lxii; Lxx and Lxxii). Inter-site comparisons enable regional fabric distributions to be identified. Indeed, until evidence emerges to the contrary, it can be assumed that each type of symbol shown on the map represents the distribution of marketed pottery from a sofar unlocated centre of manufacture.

In contrast to the localised distribution of oxidised earthenwares identified in Kent, a limited number of samples taken from sherds of Tudor Green ware supports the view that - in South-East England at least - production of these vessels was confined to the Hampshire/Surrey potteries. A sample from Battle Abbey, for example, compares closely with the grain size frequency graph derived from wasters found at Farnborough Hill, Hants. (Fig. 12.42). Sherds from Farnham Castle, Bayham Abbey and Kingston-Upon-Thames also appear similar in thin-section (Group Lxxiii).

Farnborough Hill is the only known production centre for the specific range of forms described collectively as Tudor Green Ware. Nevertheless, a lobed cup noted among the collection of medieval wasters from Eden Street, Kingston-upon-Thames appears similar in thin-section to the Farnborough Hill material. It is possible therefore that these forms were produced at other workshops within the Hampshire/Surrey industry. If so, the evidence so far leaves little hope that textural analysis would be capable of distinguishing between the products of different centres.

Group Li (Lower Parrock products: fabric one) Fig. 12.33

010 Lower Parrock, HARTFIELD, E. Sussex
213 Upper Parrock, HARTFIELD, E. Sussex
144 Upper Parrock, HARTFIELD, E. Sussex
824 Upper Parrock, HARTFIELD, E. Sussex
095 Bayham Abbey, FRANT, E. Sussex

Group Lii (Lower Parrock products: fabric two) Fig. 12.33

209 Lower Parrock, HARTFIELD, E. Sussex
214 Upper Parrock, HARTFIELD, E. Sussex
220 Ham Farm, WITHYHAM, E. Sussex
404 Bayham Abbey, FRANT, E. Sussex
408 Bayham Abbey, FRANT, E. Sussex

Group Liii (Hareplain products) Fig. 12.33

019 Hareplain, BIDDENDEN, Kent
096 Bayham Abbey, FRANT, E. Sussex
138 Aydhurst, STAPLEHURST, Kent
139 Brookside, CHART SUTTON, Kent
626 OTTERDEN, Kent

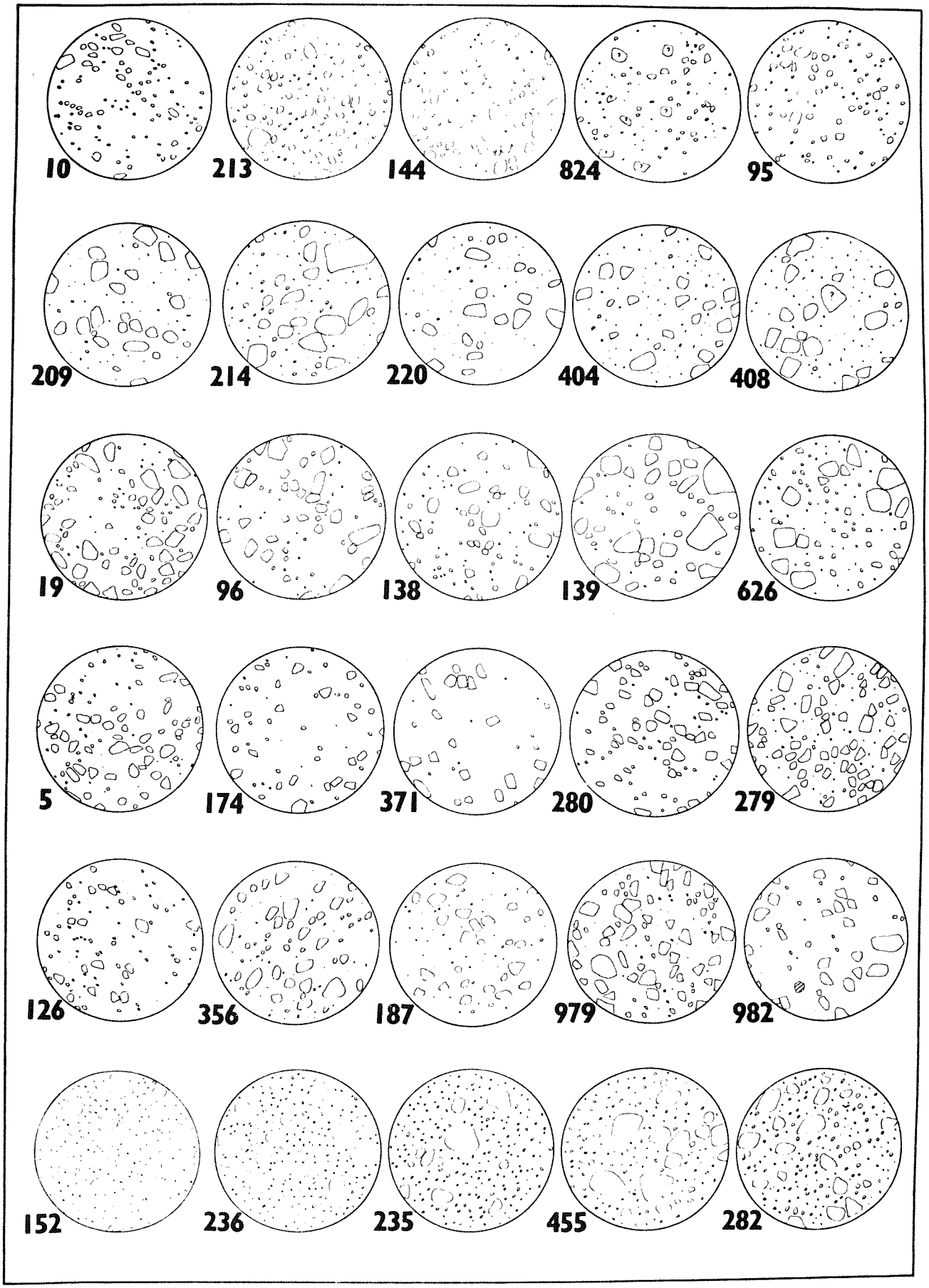

Fig. 12.33 Textural analysis (thin-section sketches): hard-fired earthenwares (Groups Li-Lvi)

Group Liv (Boreham Street products) Fig. 12.33

005 Northfield House, Boreham Street, WARTLING, E. Sussex
174 Michelham Priory, ARLINGTON, E. Sussex
371 Michelham Priory, ARLINGTON, E. Sussex
280 Lullington Church, LULLINGTON, E. Sussex
279 Lullington Church, LULLINGTON, E. Sussex

Group Lv (High Lankhurst products) Fig. 12.33

126 High Lankhurst, WESTFIELD, E. Sussex
356 High Lankhurst, WESTFIELD, E. Sussex
187 Winding Street, HASTINGS, E. Sussex
979 Battle Abbey, BATTLE, E. Sussex
982 Battle Abbey, BATTLE, E. Sussex

Group Lvi (White-painted ware: Graffham/East Lavington products) Fig. 12.33; 12.34

152 Upper Norwood, EAST LAVINGTON, W. Sussex
236 Parlour Copse, HARTING, W. Sussex
235 Parlour Copse, HARTING, W. Sussex
455 Didling, TREYFORD, W. Sussex
282 Manor Farm, CHALTON, Hants.
281 IDSWORTH, Hants.
819 Pickhurst, CHIDDINGFOLD, Surrey
822 Pickhurst, CHIDDINGFOLD, Surrey
286 Brook Street, WINCHESTER, Hants.
287 Cathedral Green, WINCHESTER, Hants.
335 High Street, PORTSMOUTH, Hants.
336 High Street, PORTSMOUTH, Hants.
445 Pagham Field, PAGHAM, W. Sussex
227 Chapel Street, CHICHESTER, W. Sussex
228 Eastgate, CHICHESTER, W. Sussex
230 Eastgate, CHICHESTER, W. Sussex
231 Tower Street, CHICHESTER, W. Sussex
232 All Saints, CHICHESTER, W. Sussex
238 St. Mary's Hospital, CHICHESTER, W. Sussex
229 All Saints, CHICHESTER, W. Sussex
439 Racton, STOUGHTON, W. Sussex
431 Mundham, NORTH MUNDHAM, W. Sussex
163 Old House, PULBOROUGH, W. Sussex
164 Sailsfield Manor, PULBOROUGH, W. Sussex
165 Sailsfield Manor, PULBOROUGH, W. Sussex
155 North Stoke, AMBERLEY, W. Sussex
159 TORTINGTON, W. Sussex
158 Offington Hall, WORTHING, W. Sussex
156 Post Office, West Tarring, WORTHING, W. Sussex
161 Rectory Garden, West Tarring, WORTHING, W. Sussex
160 North Park, FINDON, W. Sussex
157 STEYNING, W. Sussex
233 Bramber Castle, BRAMBER, W. Sussex
613 St. James' Hospital, Southover, LEWES, E. Sussex
976 Battle Abbey, BATTLE, E. Sussex

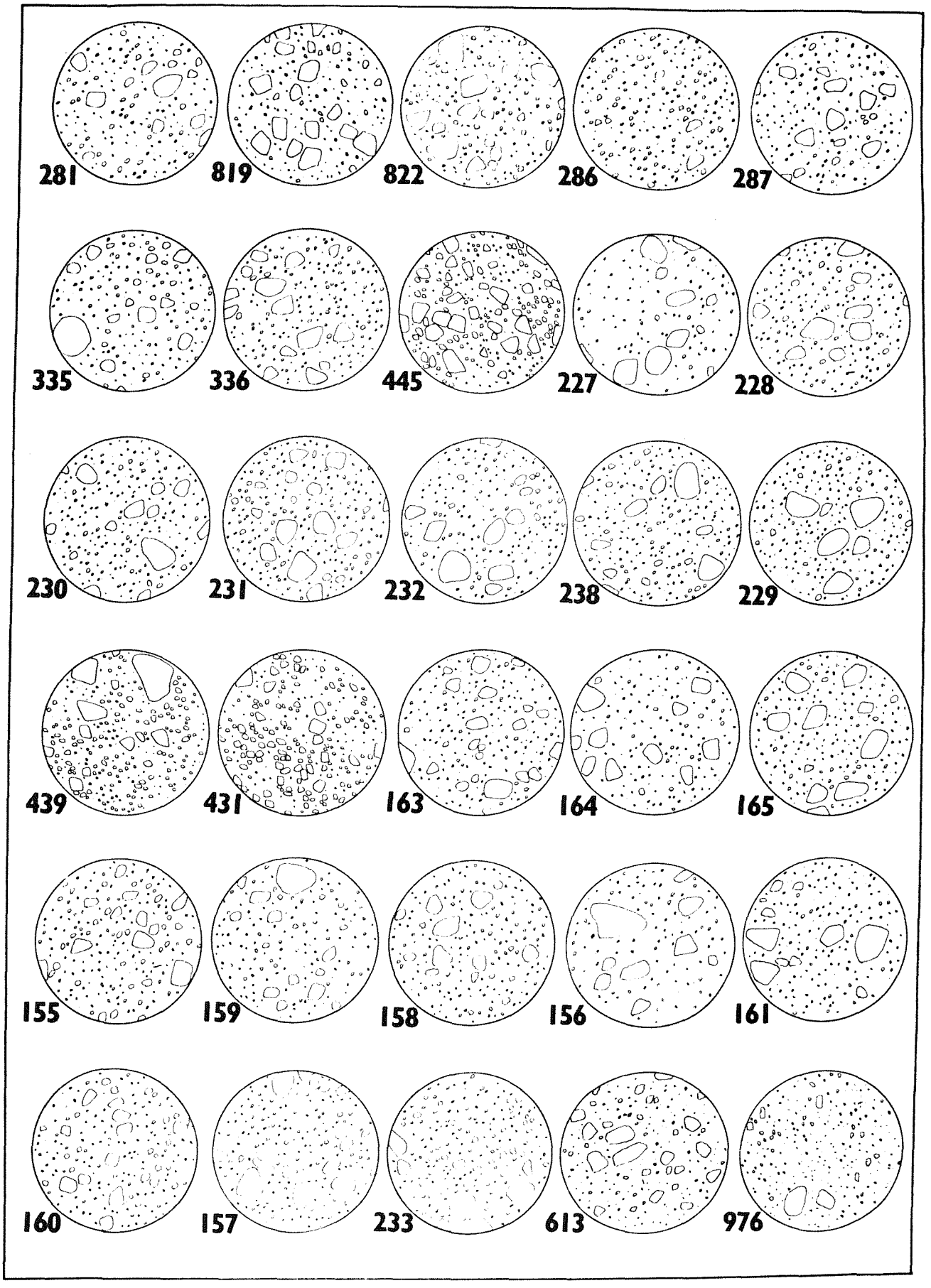

Fig. 12.34 Textural analysis (thin-section sketches): hard-fired earthenwares (Group Lvi contd.)

Group Lvii (White-painted wares: miscellaneous) Fig. 12.35

289 Wickham Glebe, WICKHAM, Hants.
288 Cathedral Green, WINCHESTER, Hants.
543 Midland Bank, High Street, DARTFORD, Kent
624 Becket's Well, OTFORD, Kent
643 Boxley Abbey, BOXLEY, Kent
137 Pivington, PLUCKLEY, Kent
413 Upper Parrock, HARTFIELD, E. Sussex
299 Landsdowne Road, TONBRIDGE, Kent
704 Quex Park, Birchington, THANET, Kent

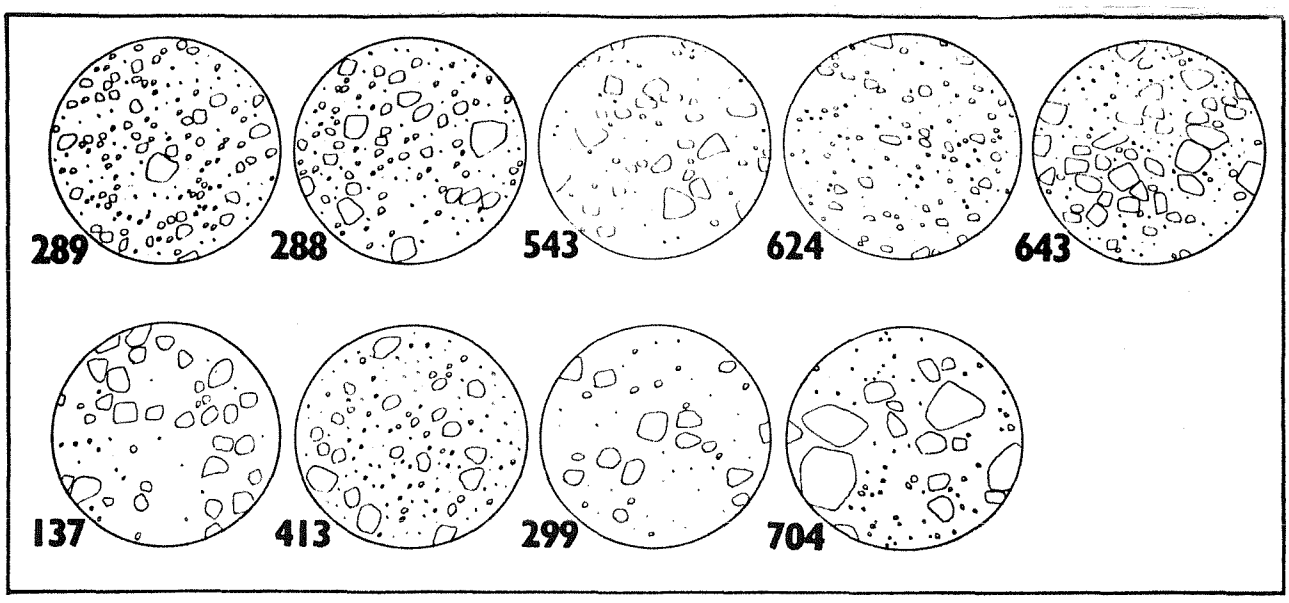

Fig. 12.35 Textural analysis (thin-section sketches): hard-fired earthenwares (Group Lvii)

Group Lviii (Pink wares; sparse medium sand) Fig. 12.37

748 Dover Castle, DOVER, Kent
753 Richborough Castle, ASH, Kent
654 Lodgelands Farm, NEWCHURCH, Kent
664 Falconhurst, ALDINGTON, Kent
932 Clap Hill, ALDINGTON, Kent
627 OTTERDEN, Kent
485 Copperhurst, ALDINGTON, Kent
132 The Clatters, BODIAM, E. Sussex

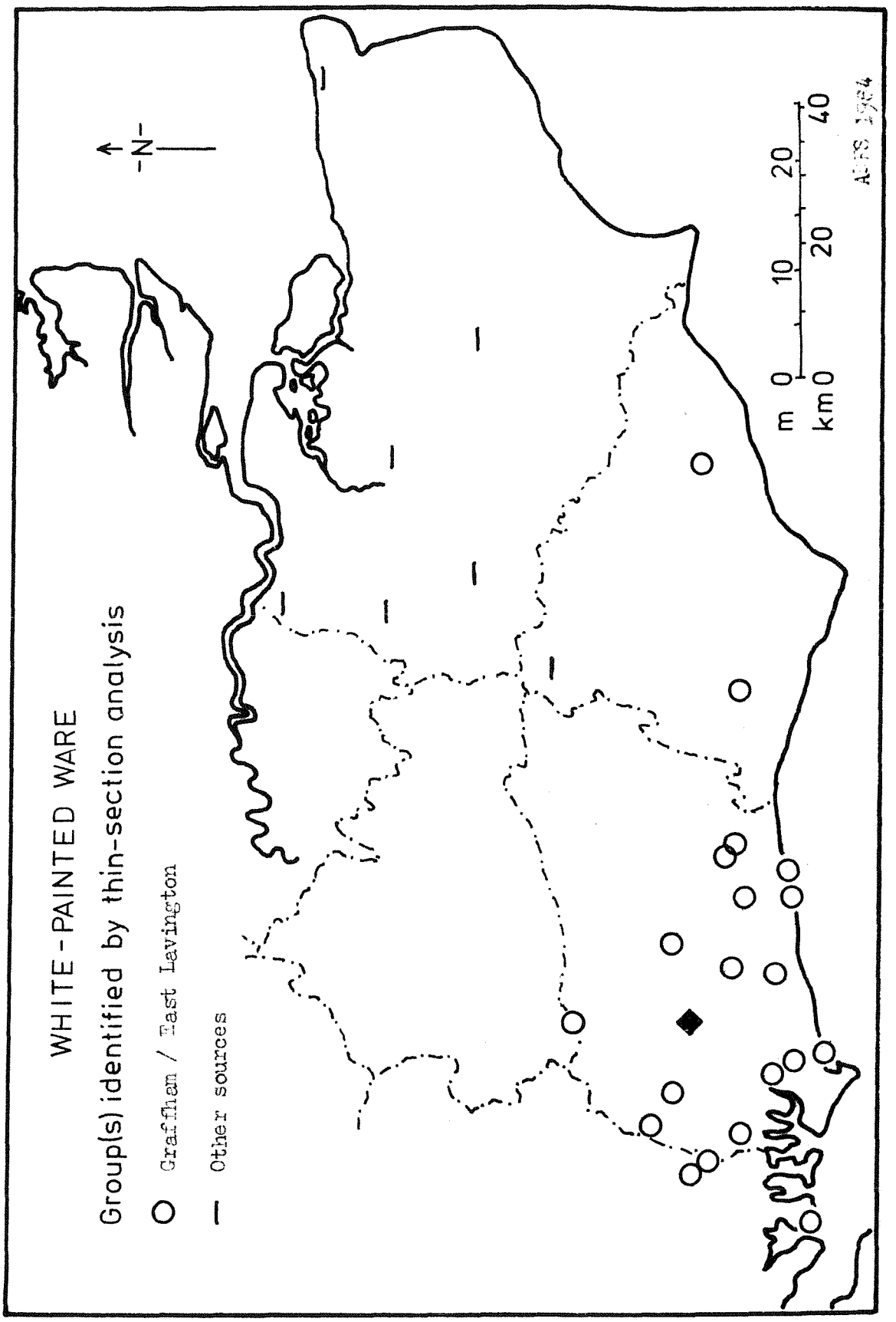

Fig. 12.36 White-painted ware: map showing samples identified by textural analysis

Group Lix (Pink wares; smooth texture) Fig. 12.37

135 Court Lodge, BODIAM, E. Sussex
486 Copperhurst, ALDINGTON, Kent
1030 Camber Castle, ICKLESHAM, E. Sussex
1005 Battle Abbey, BATTLE, E. Sussex
987 Battle Abbey, BATTLE, E. Sussex
410 Bayham Abbey, FRANT, E. Sussex
681 Woodbine Cottage, N. Cray Road, BEXLEY, Gtr. London
538 Becket's Well, OTFORD, Kent
221 Walesbeech Farm, FOREST ROW, E. Sussex

1028 Camber Castle, ICKLESHAM, E. Sussex

Group Lx (Pink wares; smooth texture: Kent) Fig. 12.37

642 Boxley Abbey, BOXLEY, Kent
299 Landsdowne Road, TONBRIDGE, Kent
495 Potters Forstal Farm, EGERTON, Kent
496 Potters Forstal Farm, EGERTON, Kent

Group Lxi (Pink wares; fine sand: Kent) Fig. 12.37

678 Woodbine Cottage, North Cray Road, BEXLEY, Gtr. London
640 Abbot's Court, HOO ST. WERBURGH, Kent

Group Lxii (Pink wares; fine sand: East Sussex) Fig. 12.37

406 Bayham Abbey, FRANT, E. Sussex
222 Piping Wood, ROTHERFIELD, E. Sussex

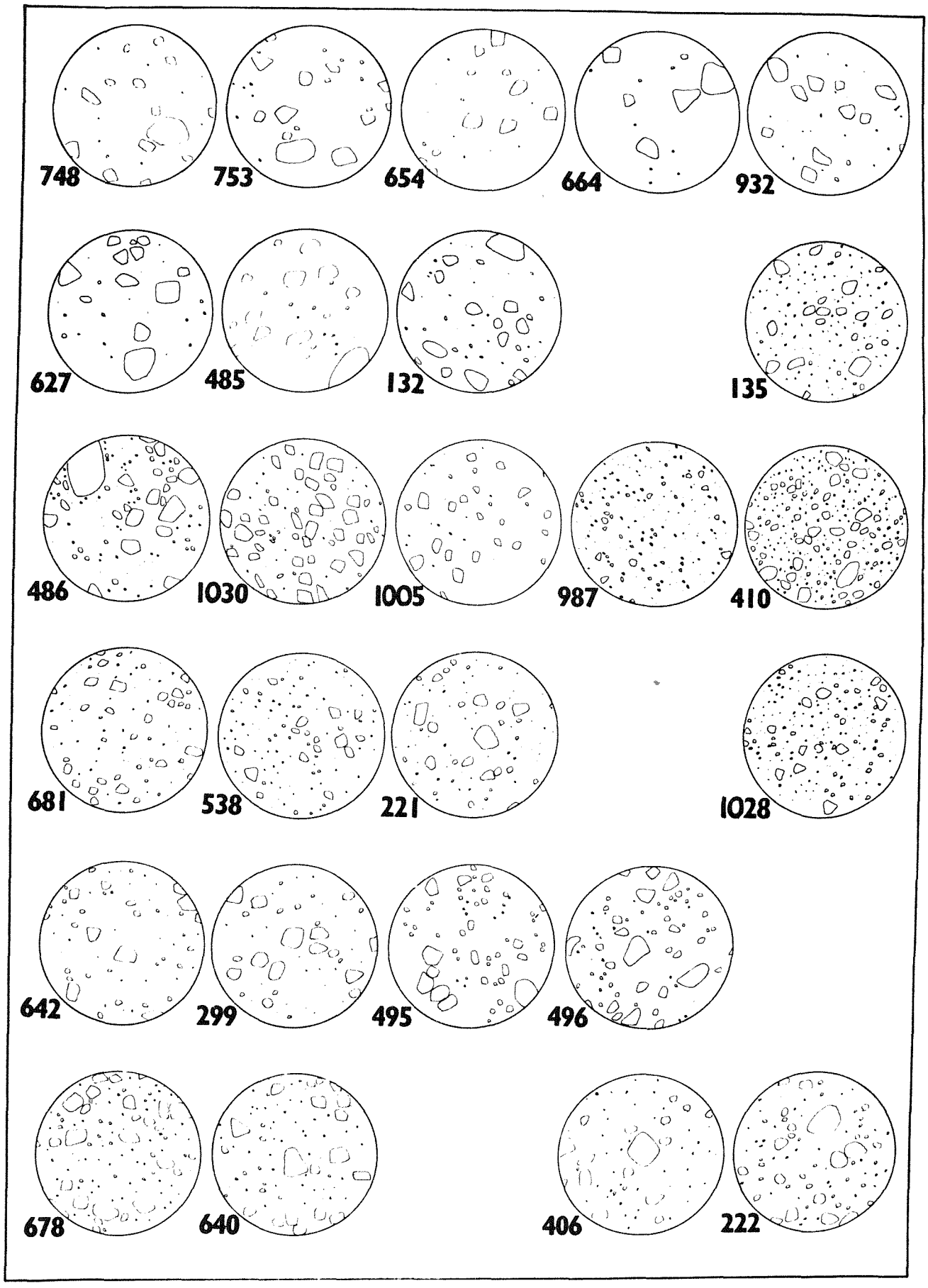

Fig. 12.37 Textural analysis (thin-section sketches): hard-fired earthenwares (Groups Lviii-xii)

Group Lxiii (Oxidised buff-brown wares; fine sand) Fig. 12.38

407 Bayham Abbey, FRANT, E. Sussex
409 Bayham Abbey, FRANT, E. Sussex
405 Bayham Abbey, FRANT, E. Sussex
411 Bayham Abbey, FRANT, E. Sussex

Group Lxiv (Oxidised buff-brown wares with pitted surfaces) Fig. 12.38

314 Batsford Furnace, HERSTMONCEUX, E. Sussex
321 Little Forge, BUXTED, E. Sussex

Group Lxv (Oxidised wares with buff surfaces; coarse sand) Fig. 12.38

991 Battle Abbey, BATTLE, E. Sussex
1053 Battle Abbey, BATTLE, E. Sussex
1029 Camber Castle, ICKLESHAM, E. Sussex

Group Lxvi (Oxidised buff wares: E. Sussex Fig. 12.38

476 Michelham Priory (1964-5), ARLINGTON, E. Sussex
276 Batsford Furnace, HERSTMONCEUX, E. Sussex
1039 Camber Castle, ICKLESHAM, E. Sussex

Group Lxvii (Oxidised sandy wares: east Kent) Fig. 12.39

754 St. Augustine's Abbey, CANTERBURY, Kent
704 Quex Park, Birchington, THANET, Kent
666 St. Margaret's Street, CANTERBURY, Kent
709 Minnis Bay, Birchington, THANET, Kent

Group Lxviii (Smooth-textured oxidised wares) Fig. 12.38

755 St. Augustine's Abbey, CANTERBURY, Kent
752 Richborough Castle, ASH, Kent
1037 Camber Castle, ICKLESHAM, E. Sussex
980 Battle Abbey, BATTLE, E. Sussex

Group Lxix (Oxidised sandy wares: East Sussex) Fig. 12.38

219 Ham Farm, WITHYHAM, E. Sussex
403 Bayham Abbey, FRANT, E. Sussex
978 Battle Abbey, BATTLE, E. Sussex
278 Batsford Furnace, HERSTMONCEUX, E. Sussex
1043 Camber Castle, ICKLESHAM, E. Sussex

Group Lxx (Oxidised wares with dark surfaces; medium sand) Fig. 12.39

895 15 High Street, KINGSTON-UPON-THAMES, Gtr. London

402 Bayham Abbey, FRANT, E. Sussex
297 Landsdowne Road, TONBRIDGE, Kent
505 Bingles Farm, WITHYHAM, E. Sussex

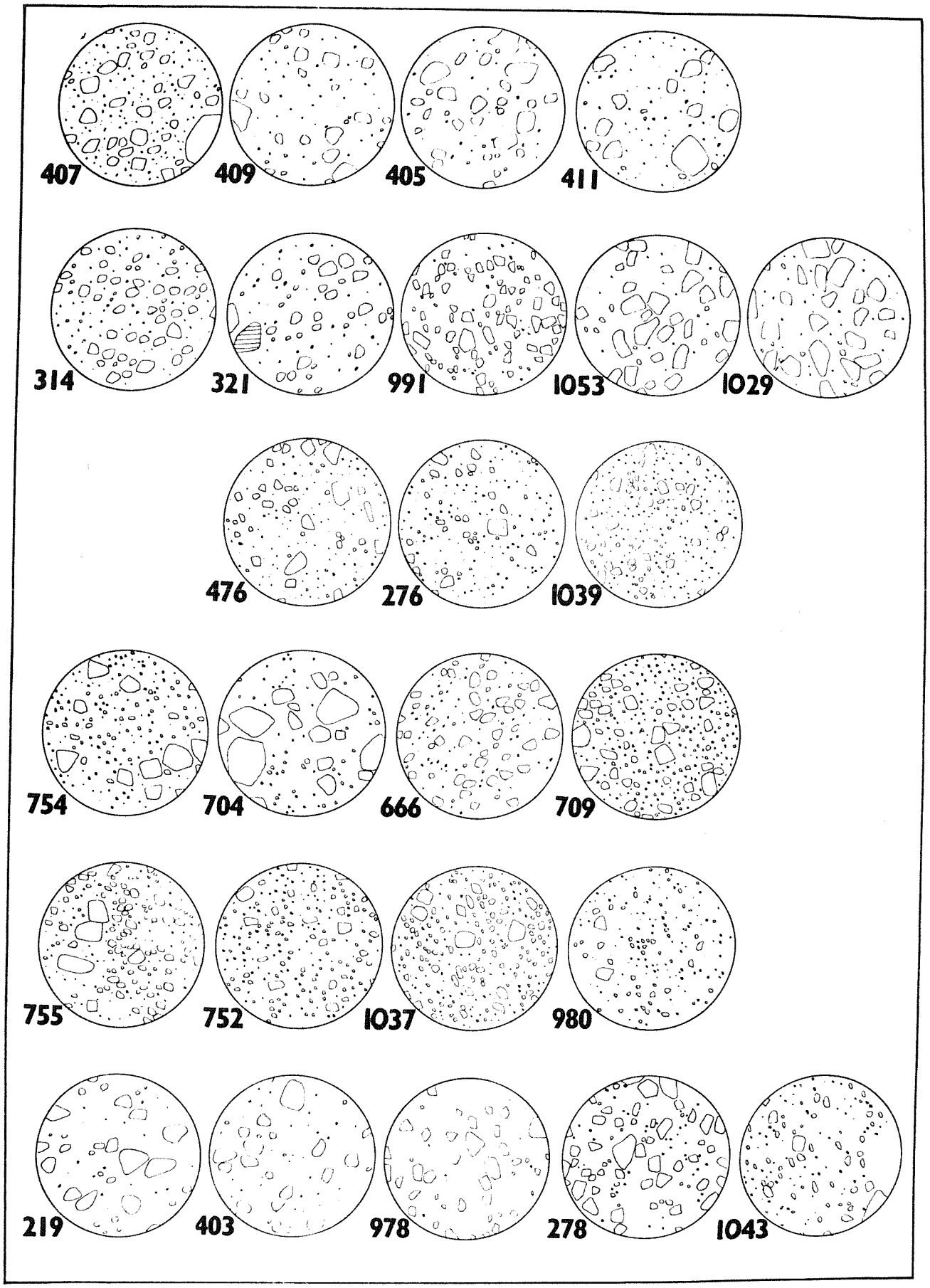

Fig. 12.38 Textural analysis (thin-section sketches): hard-fired earthenwares (Groups Lxiii-xix)

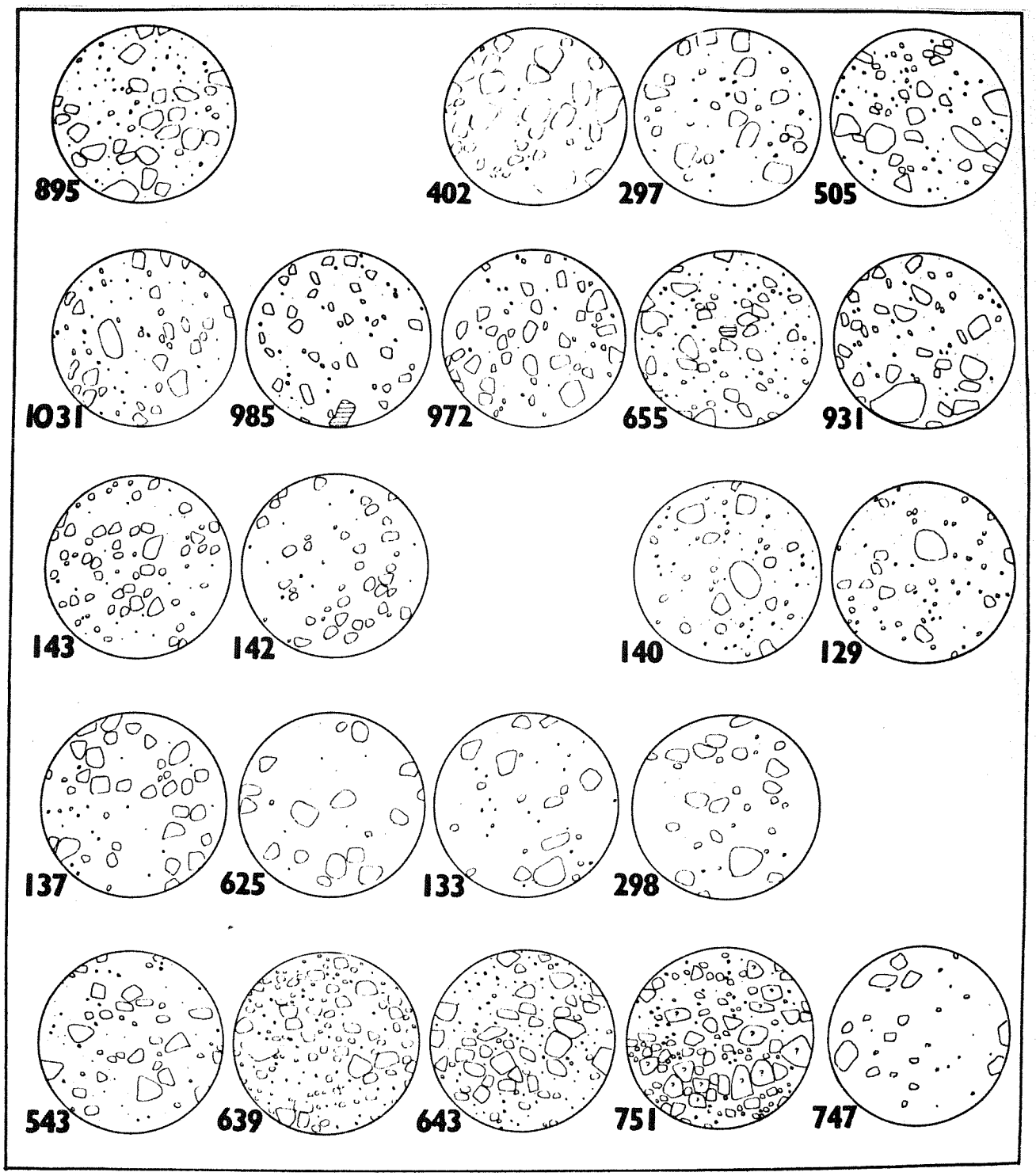

Fig. 12.39 Textural analysis (thin-section sketches): hard-fired earthenwares (Groups Lxx-xxi)

1031 Camber Castle, ICKLESHAM, E. Sussex
985 Battle Abbey, BATTLE, E. Sussex

972 Battle Abbey, BATTLE, E. Sussex
655 Lodgelands Farm, NEWCHURCH, E. Sussex
931 Clap Hill, ALDINGTON, Kent

143 Walesbeech Farm, FOREST ROW, E. Sussex
142 Buckham, ISFIELD, E. Sussex

140 Churchyard, BUXTED, E. Sussex
129 Jesus House, EASTBOURNE, E. Sussex

137 Pivington, PLUCKLEY, Kent
625 OTTERDEN, Kent
133 The Clatters, BODIAM, E. Suusex
298 Landsdowne Road, TONBRIDGE, Kent

Group Lxxi (Miscellaneous oxidised wares) Fig. 12.39

543 Midland Bank, High Street, DARTFORD, Kent
639 Abbot's Court, HOO ST. WERBURGH, Kent
643 Boxley Abbey, BOXLEY, Kent
751 Richborough Castle, ASH, Kent
747 Dover Castle, DOVER, Kent

Group Lxxii (Oxidised wares with dark surfaces; smooth texture) Fig. 12.40

531 Deadman's Island, Chetney, IWADE, Kent
641 Abbot's Court, HOO ST. WERBURGH, Kent
624 Becket's Well, OTFORD, Kent
677 Woodbine Cottage, N. Cray Road, BEXLEY, Gtr. London
680 Woodbine Cottage, N. Cray Road, BEXLEY, Gtr. London

635 Upper Farm, Roughway, PLAXTOL, Kent

136 Pivington, PLUCKLEY, Kent

955 Bayham Abbey, FRANT, E. Sussex
301 Lansdowne Road, TONBRIDGE, Kent

215 Upper Parrock, HARTFIELD, E. Sussex
413 Upper Parrock, HARTFIELD, E. Sussex

1032 Camber Castle, ICKLESHAM, E. Sussex

977 Battle Abbey, BATTLE, E. Sussex
957 Bayham Abbey, FRANT, E. Sussex

128 Recreation Ground, BUXTED, E. Sussex
212 Huggett's Farm, High Hurstwood, BUXTED, E. Sussex
323 Little Forge, BUXTED, E. Sussex

131 Blackfriars Barn, WINCHELSEA, E. Sussex
134 Court Lodge, BODIAM, E. Sussex
494 Potters Forstal Farm, EGERTON, Kent
656 Lodgelands Farm, NEWCHURCH, Kent

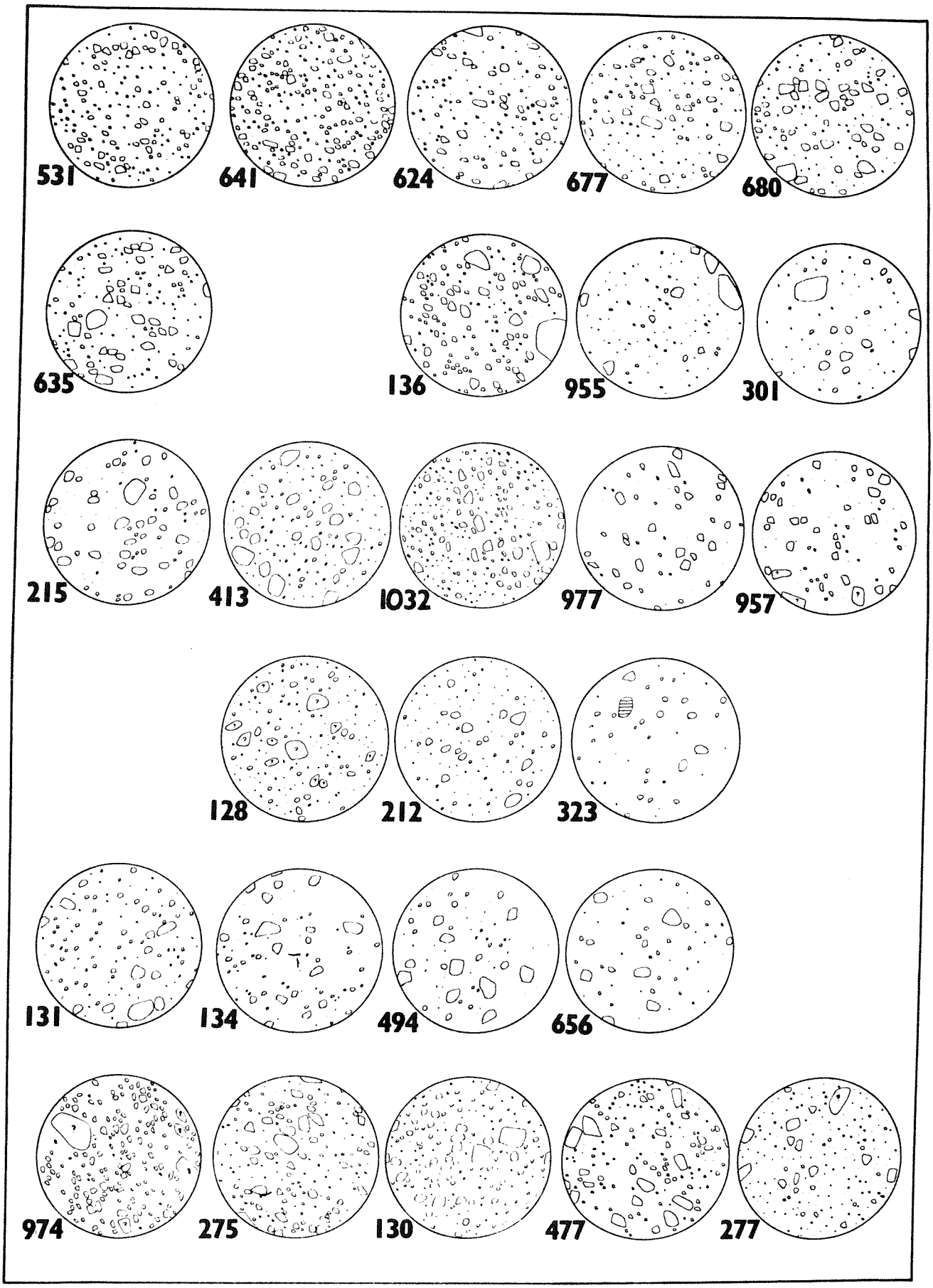

Fig. 12.40 Textural analysis (thin-section sketches): hard-fired earthenwares (Group Lxxii)

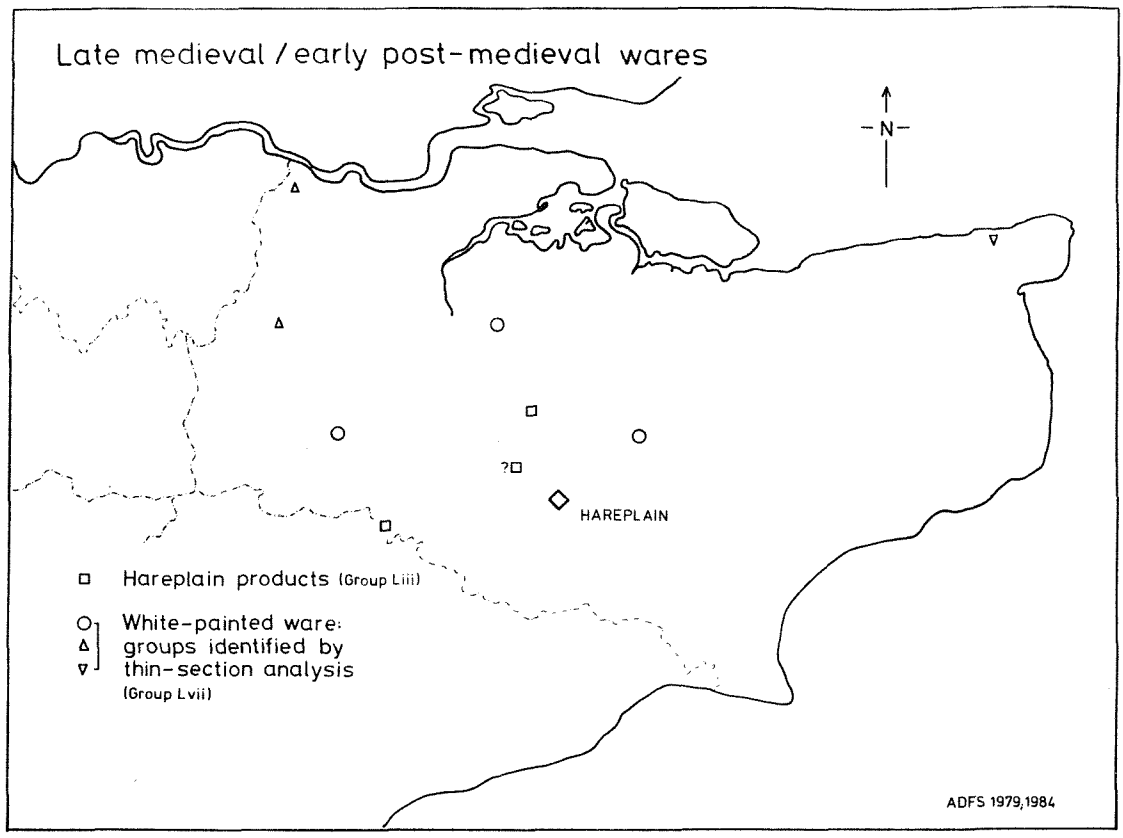

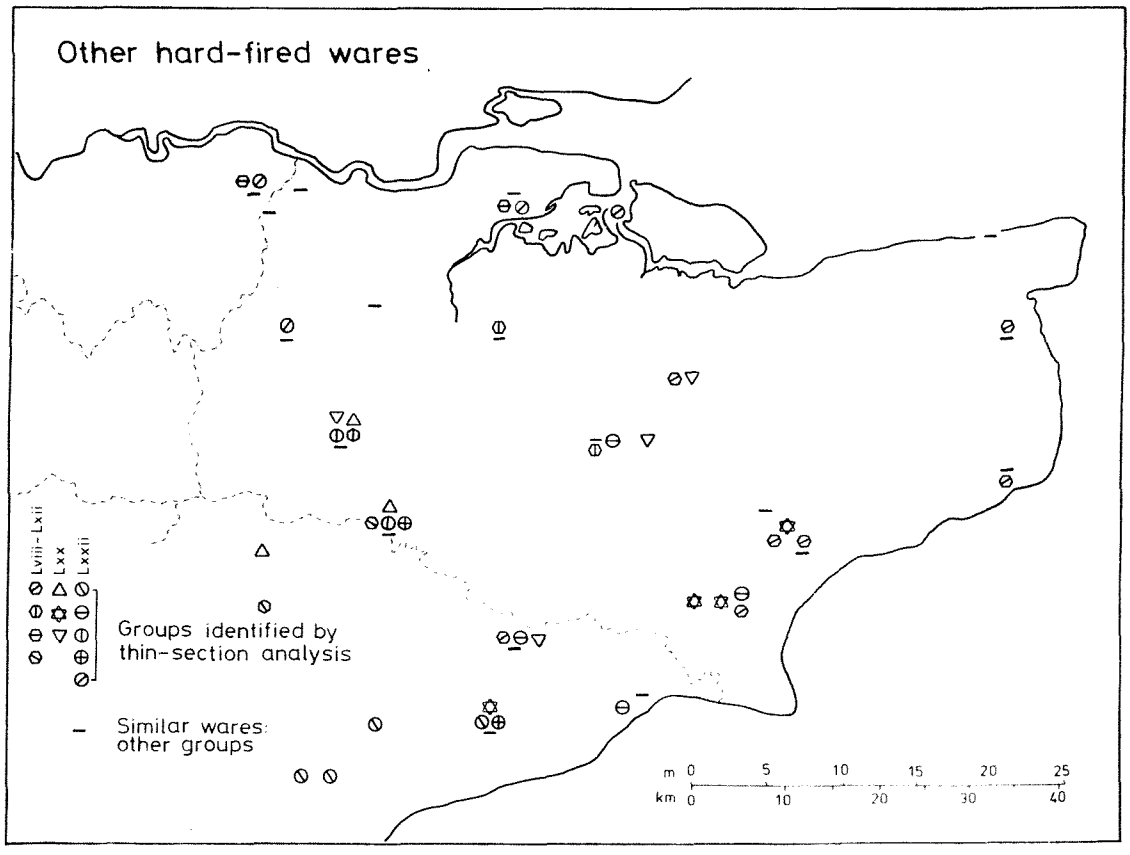

Fig. 12.41 Hard-fired earthenwares: map showing samples identified by textural analysis

974 Battle Abbey, BATTLE, E. Sussex
275 Batsford Furnace, HERSTMONCEUX, E. Sussex
130 Gasson's Farm, HAILSHAM, E. Sussex
477 Michelham Priory (1964-5), ARLINGTON, E. Sussex
277 Batsford Furnace, HERSTMONCEUX, E. Sussex

Group Lxxiii (Tudor Green ware) Fig. 12.42

835 Farnborough Hill Convent, FARNBOROUGH, Hants.
897 Eden Street, KINGSTON-UPON-THAMES, Gtr. London
916 Farnham Castle, FARNHAM, Surrey
954 Bayham Abbey, FRANT, E. Sussex
969 Battle Abbey, BATTLE, E. Sussex
968 Battle Abbey, BATTLE, E. Sussex
890 Union Street, KINGSTON-UPON-THAMES, Gtr. London
891 Union Street, KINGSTON-UPON-THAMES, Gtr. London

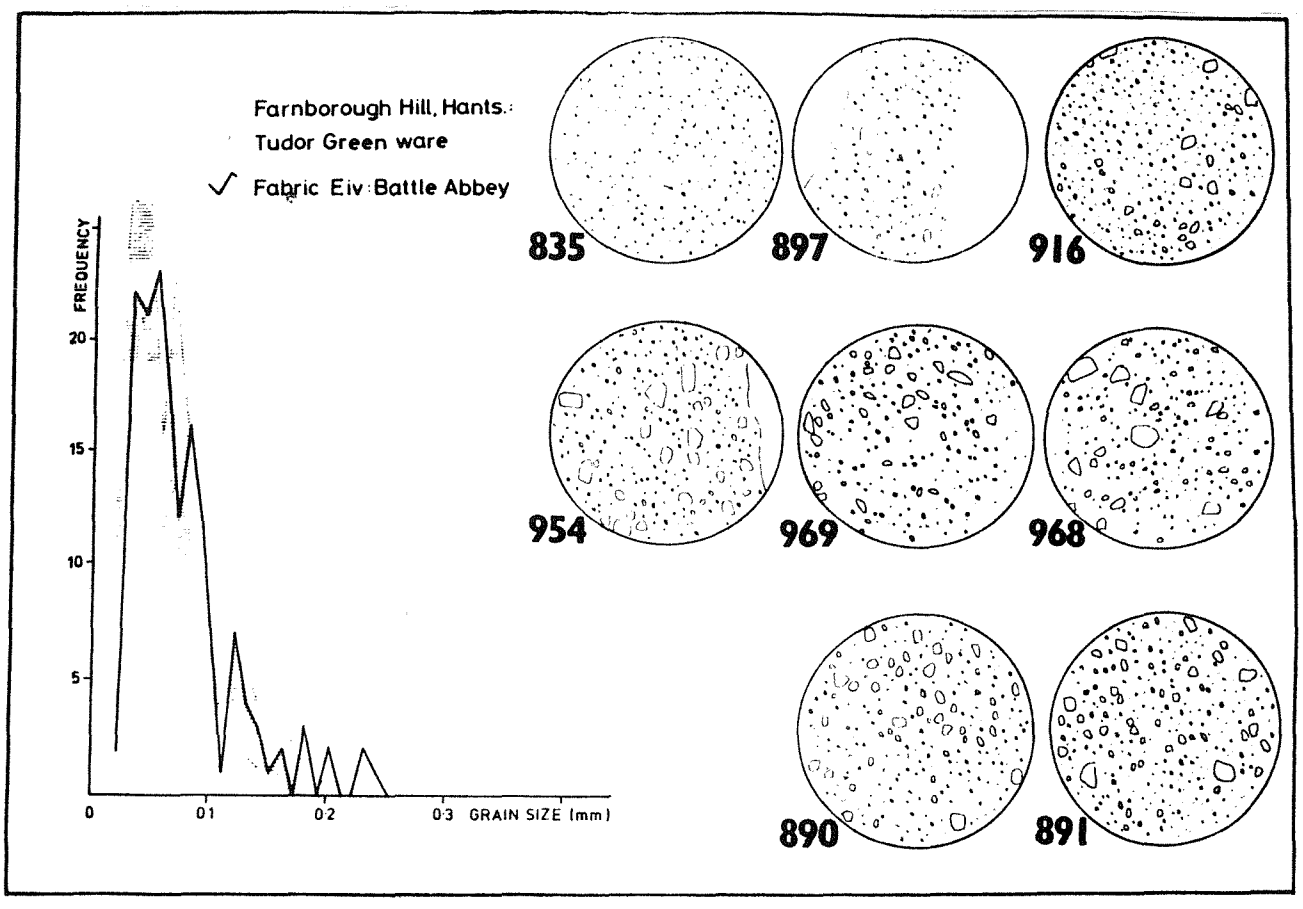

Fig. 12.42 Textural analysis (thin-section sketches): Tudor Green ware (Group Lxxiii)

12.1.13 Fabric M: Post-medieval lead-glazed red wares

The texture of oxidised post-medieval lead-glazed earthenwares is generally even finer than that of the hard-fired earthenwares of the early sixteenth century. Samples from sites scattered throughout the region illustrate the difficulties of differentiation (Group Mi), and the problems of identifying the locally-produced fabrics are sometimes exacerbated by the presence of imports from the Low Countries. A case study in West Sussex, however, demonstrates that useful results can be achieved when wasters are available for comparison.

The fabric of seventeenth-century wasters from Crane Street, Chichester does not contain the groundmass of fine quartz grains and the scatter of coarse ones which is diagnostic of the post-medieval wares from kilns at Graffham and East Lavington. Moreover, both of these fabrics can be distinguished from the redware wasters found at various post-medieval kiln sites in the Hampshire/Surrey border area (Fig. 12.43). Careful comparison with these groups of wasters has enabled the identification of Graffham products at several sites in West Sussex (Group Mii), and isolated examples of post-medieval 'Surrey' redware occur at Lodsworth and Chichester (Group Miii). Products of the Crane Street workshop at Chichester have not yet been identified outside the city.

Elsewhere, however, attempts to identify coherent groups within either sites (Groups Miv and Mvii) or geographical areas have not yielded conclusive results owing to the lack of wasters for comparison. Nevertheless, thin-sections prepared from three sherds of seventeenth-century Metropolitan slipware show that samples from Dover Castle and Battle Abbey are probably from the same source of manufacture; whereas the fabric of a vessel from Canterbury is quite different. Wasters from the kiln sites at Harlow, Essex, where Metropolitan slipware is known to have been made have not been examined.

Group Mi (Miscellaneous C16th/C17th wares) Fig. 12.43

786 Rectory Grove, CROYDON, Gtr. London
676 Lesnes Abbey, BEXLEY, Gtr. London
1041 Camber Castle, ICKLESHAM, E. Sussex

787 Rectory Grove, CROYDON, Gtr. London
412 Bayham Abbey, FRANT, E. Sussex

Lead-glazed red wares from post-medieval kilns in West Sussex
Fig. 12.43

331 Crane Street, CHICHESTER, W. Sussex

350 Upper Norwood, EAST LAVINGTON, W. Sussex
87 Ochre Pits Copse, GRAFFHAM, W. Sussex

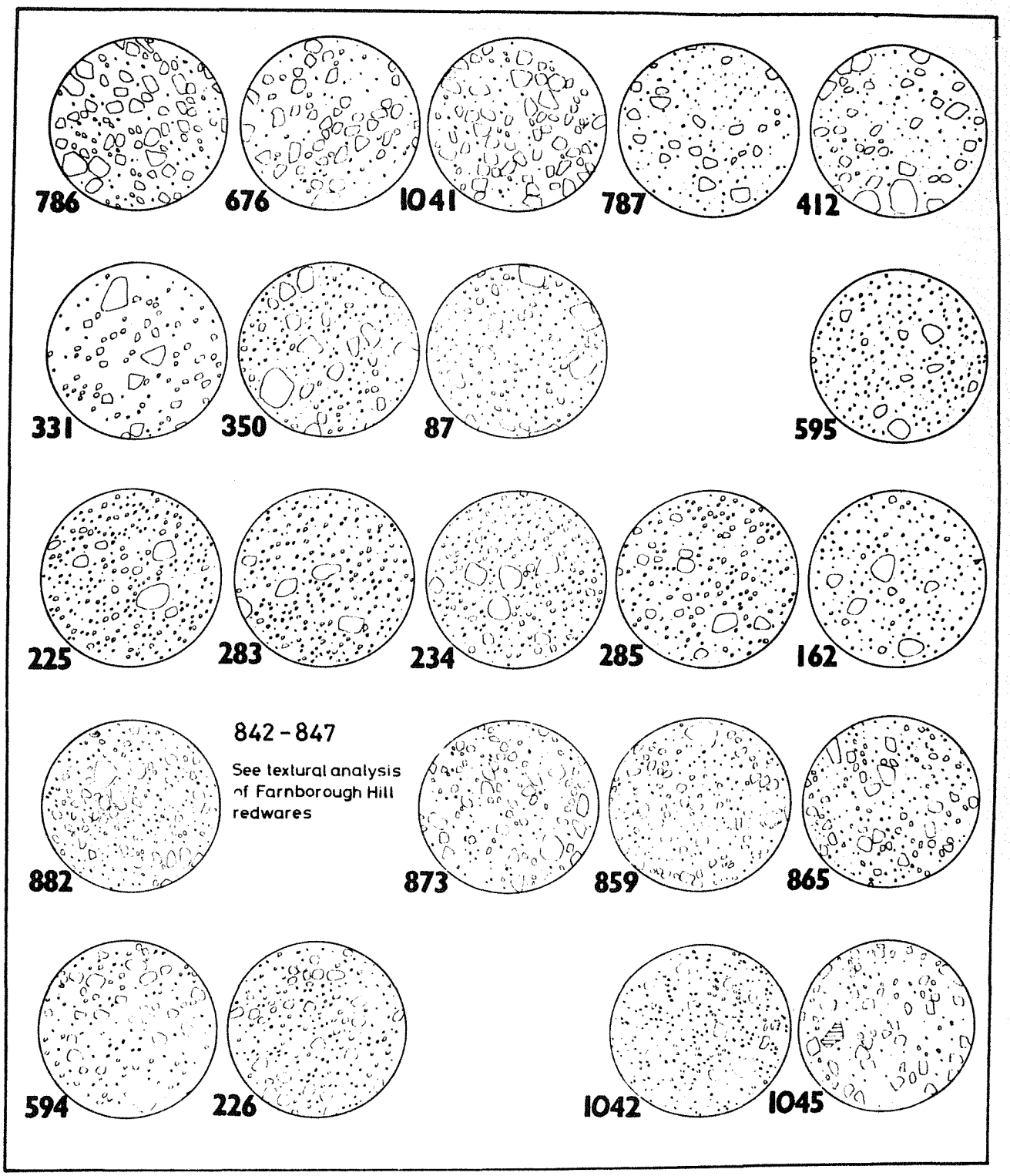

Fig. 12.43 Textural analysis (thin-section sketches): post-medieval lead-glazed red wares (Groups Mi-iv)

Group Mii (Post-medieval Graffham/East Lavington products) Fig. 12.43

595 Lodsbridge, LODSWORTH, W. Sussex
225 Chapel Street, CHICHESTER, W. Sussex
283 Manor Farm, CHALTON, W. Sussex
234 Parlour Copse, HARTING, W. Sussex
285 Cathedral Green, WINCHESTER, Hants.
162 Dominion Road, WORTHING, W. Sussex

Lead-glazed red wares from post-medieval kilns in Hampshire and Surrey Fig. 12.43

882 Minley Road, COVE, Hants.
843 Farnborough Hill Convent, FARNBOROUGH, Hants.
873 Stanford Farm, PIRBRIGHT, Surrey
859 Ye Old Malthouse, HAWLEY, Hants.
865 The Lime, ASH, Surrey

Group Miii (Post-medieval 'Surrey' red wares) Fig. 12.43

594 Lodsbridge, LODSWORTH, W. Sussex
226 Tower Street, CHICHESTER, W. Sussex

Group Miv (Miscellaneous: Camber Castle) Fig. 12.43

1042 Camber Castle, ICKLESHAM, E. Sussex
1045 Camber Castle, ICKLESHAM, E. Sussex

Group Mv (Miscellaneous: Kent) Fig. 12.44

532 Deadman's Island, Chetney, IWADE, Kent
758 St. Augustine's Abbey, CANTERBURY, Kent
731 Dover Castle, DOVER, Kent
732 Dover Castle, DOVER, Kent

Group Mvi (Metropolitan slipware) Fig. 12.44

759 St. Augustine's Abbey, CANTERBURY, Kent
729 Dover Castle, DOVER, Kent
1056 Battle Abbey, BATTLE, Kent

Group Mvii (Miscellaneous: Battle Abbey) Fig. 12.44

981 Battle Abbey, BATTLE, E. Sussex
983 Battle Abbey, BATTLE, E. Sussex
996 Battle Abbey, BATTLE, E. Sussex
995 Battle Abbey, BATTLE, E. Sussex

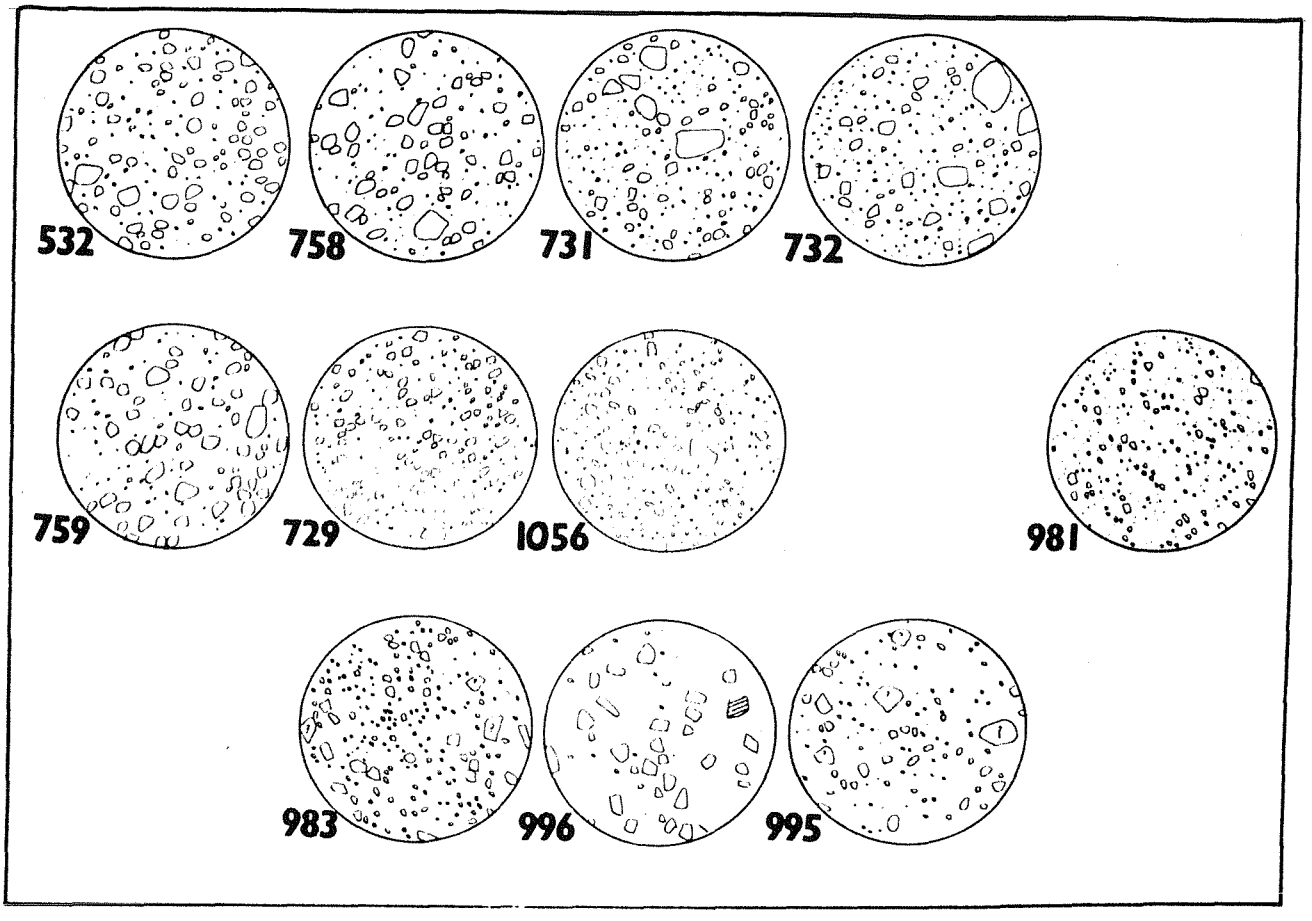

Fig. 12.44 Textural analysis (thin-section sketches): post-medieval lead-glazed red wares (Groups Mv-vii)

12.1.14 Fabric N: Post-medieval white wares

The post-medieval 'Surrey' redwares described in Section 12.1.13 superseded the output of sixteenth- and seventeenth-century white wares which were traded extensively throughout South-East England. Like the redwares, it is difficult to distinguish between the white fabrics produced at different kilns within the Hampshire/Surrey border area (Fig. 12.45). Nevertheless, these 'Surrey' white wares can be differentiated from other 'Southern Whiteware' industries, notably those at Graffham/East Lavington, West Sussex and at High Lankhurst, Westfield, East Sussex.

Several samples can be attributed to the Hampshire/Surrey kilns (Group Ni). These 'Surrey' types do not contain the coarse quartz grains which are typical of the Graffham wares. In some cases however, the distinction is less clear, and although the vessel sampled from Winchester can probably be attributed to the Graffham kilns, the possibility of a source in the Hampshire/Surrey border area cannot be ruled out on grounds of fabric alone (Group Niii).

White wares represented among the wasters at High Lankhurst contain little or no quartz. Indeed, Sample no. 480 is untempered. However, marketed vessels have been identified at Hastings and at Battle Abbey by comparison with the texture of oxidised High Lankhurst wares (Group Nii). To judge from the quantity of white-fired wasters, there seems to have only been a small output of white wares from this kiln. Moreover, the fabric can be distinguished easily from the 'Surrey' white wares which were also traded to this part of the region (Fig. 12.45). Post-medieval Staffordshire-type combed ware is a non-local product (Group Niv).

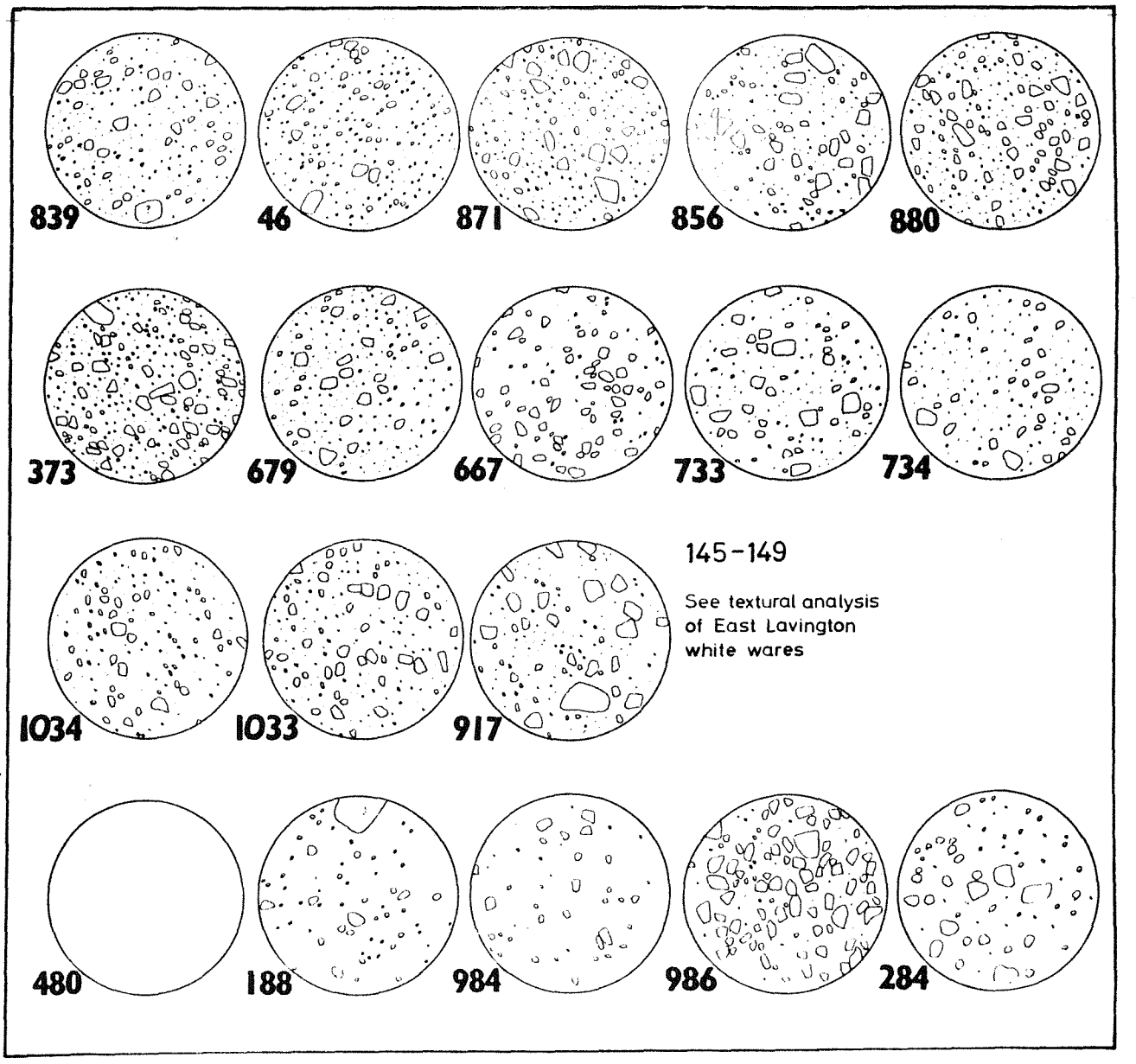

Fig. 12.45 Textural analysis (thin-section sketches): post-medieval white wares (post-medieval kilns in Hampshire and Surrey and Groups Ni-iv)

White wares from post-medieval kilns in Hampshire and Surrey
Fig. 12.45

839 Farnborough Hill Convent, FARNBOROUGH, Hants.
046 The Lime, ASH, Surrey
871 Stanford Farm, PIRBRIGHT, Surrey
856 Ye Old Malthouse, HAWLEY, Hants.
880 Minley Road, COVE, Hants.

Group Ni (Post-medieval 'Surrey' white wares) Fig. 12.45

373 Michelham Priory, ARLINGTON, E. Sussex
679 Woodbine Cottage, N. Cray Road, BEXLEY, Gtr. London
667 Butchery Lane, CANTERBURY, Kent
733 Dover Castle, DOVER, Kent
734 Dover Castle, DOVER, Kent
1034 Camber Castle, ICKLESHAM, E. Sussex
1033 Camber Castle, ICKLESHAM, E. Sussex
917 Farnham Castle, FARNHAM, Surrey

Group Nii (High Lankhurst products) Fig. 12.45

480 High Lankhurst, WESTFIELD, E. Sussex
188 Winding Street, HASTINGS, E. Sussex
984 Battle Abbey, BATTLE, E. Sussex

Group Niii (Graffham/East Lavington(?) products Fig. 12.45

284 Cathedral Green, WINCHESTER, Hants.

Group Niv (Staffordshire-type combed ware) Fig. 12.45

986 Battle Abbey, BATTLE, E. Sussex

12.1.15 Regional imports

Regional imports found in South-East England can usually be distinguished by eye from the local fabrics. A few sherds have been thin-sectioned for reference and to confirm these distinctions. However, analyses have not been undertaken in order to examine the distribution of specific wares.

Group Pi (Scarborough ware) Fig. 12.46

183 Stonar (1971-2), SANDWICH, Kent
184 Stonar (1971-2), SANDWICH, Kent
715 Stonar, SANDWICH, Kent
716 Stonar, SANDWICH, Kent
717 Stonar, SANDWICH, Kent

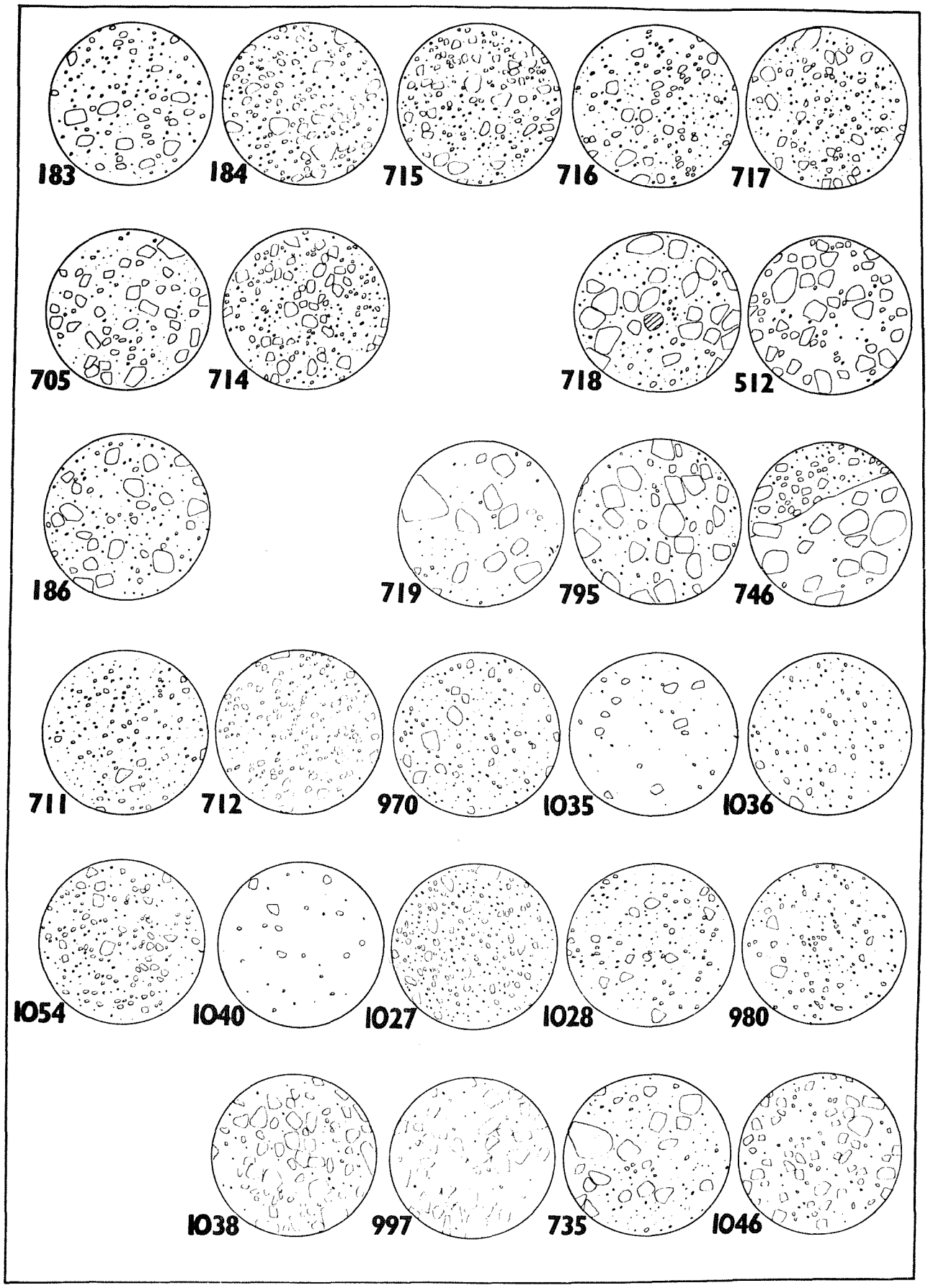

Fig. 12.46 Textural analysis (thin-section sketches): regional and continental imports (Groups Pi-iv and Qi-x)

Group Pii (York ware) Fig. 12.46

705 Minnis Bay, Birchington, THANET, Kent
714 Stonar, SANDWICH, Kent

Group Piii (Grimston ware) Fig. 12.46

718 Stonar, SANDWICH, Kent

Group Piv (Oxford area) Fig. 12.46

512 Eastgate, ROCHESTER, Kent

12.1.16 Continental imports

Like the regional imports, continental types have been examined for comparison with local wares rather than as a means of characterisation for the study of distributions. Many of the samples are included for reference only as part of the fabric type-series established for excavations at Bayham Abbey, Battle Abbey and Camber Castle. Moreover, the plain-light images reproduced here are inadequate for the purposes of identifying fabrics such as Iberian micaceous ware (Group Qviii) or the Mediterranean mercury jars (Group Qxi). The texture of these fabrics is clearly less important than the range of inclusions.

Group Qi (Flanders grey ware) Fig. 12.46

186 Stonar (1971-2), SANDWICH, Kent

Group Qii (Aardenburg ware) Fig. 12.46

719 Stonar, SANDWICH, Kent
795 Stonar, SANDWICH, Kent
746 Dover Castle, DOVER, Kent

Group Qiii (South-West French white ware) Fig. 12.46

711 Stonar, SANDWICH, Kent
712 Stonar, SANDWICH, Kent
970 Battle Abbey, BATTLE, E. Sussex
1035 Camber Castle, ICKLESHAM, E. Sussex
1036 Camber Castle, ICKLESHAM, E. Sussex

Group Qiv (French red-painted ware) Fig. 12.46

1054 Battle Abbey, BATTLE, E. Sussex

Group Qv (Beauvais sgraffito ware) Fig. 12.46

1040 Camber Castle, ICKLESHAM, E. Sussex

Group Qvi (Martincamp earthenware) Fig. 12.46

1027 Camber Castle, ICKLESHAM, E. Sussex

Group Qvii (North French(?) hard-fired earthenware) Fig. 12.46

1028 Camber Castle, ICKLESHAM, E. Sussex
980 Camber Castle, ICKLESHAM, E. Sussex

Group Qviii (Iberian micaceous ware) Fig. 12.46

1038 Camber Castle, ICKLESHAM, E. Sussex
997 Battle Abbey, BATTLE, E. Sussex

Group Qix (North Holland slipware) Fig. 12.46

735 Dover Castle, DOVER, Kent

Group Qx (Stove tile) Fig. 12.46

1046 Camber Castle, ICKLESHAM, E. Sussex

Group Qxi (Mercury jars) Fig. 12.47

956 Bayham Abbey, FRANT, E. Sussex
992 Battle Abbey, BATTLE, E. Sussex

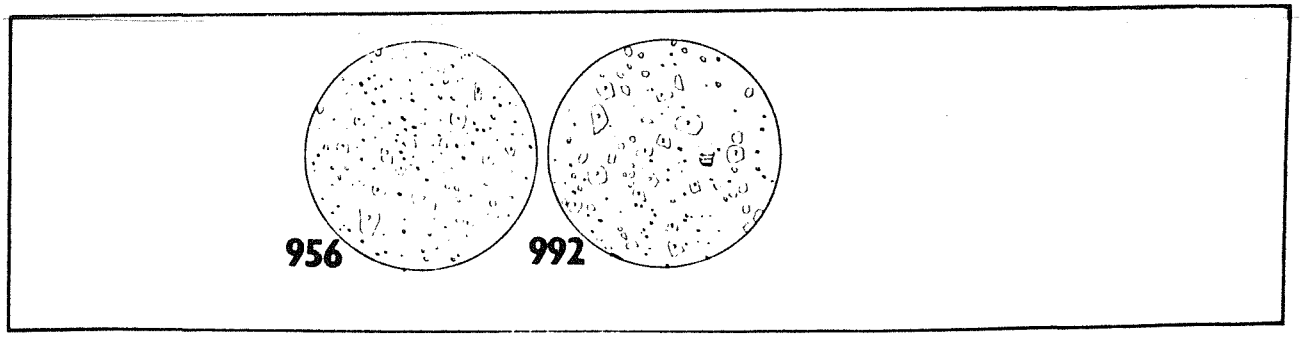

Fig. 12.47 Textural analysis (thin-section sketches): continental imports (Group Qxi)

12.1.17 Industrial vessels

The repertoire of the medieval potter included a limited number of industrial vessel forms. Two samples taken from medieval crucibles have been thin-sectioned for comparison with ordinary coarse wares.

There is no appreciable difference in texture between the crucible wasters from Kingston-upon-Thames (Sample no. 902) and the coarse sandy wares produced at this kiln site (Sample no. 901: Fig. 12.31). A sample taken from one of the many crucible fragments found at St. George's Street, Canterbury, however, shows that these vessels clearly do not belong to the range of local coarse wares. It would be instructive, therefore, to analyse a similar vessel from Dartford (Dartford Museum) in order to establish whether or not crucibles found on these two widely-separated sites were obtained from the same source.

Post-medieval glass-making crucibles were made of refractory clays fired to high temperatures. Thin-section analysis is therefore an inappropriate means of characterisation for these wares, as demonstrated by the sample from Vann Copse, Hambledon (Sample no. 823).

Crucibles (Fig. 12.48)

902 Eden Street, KINGSTON-UPON-THAMES, Gtr. London
700 Woolworths, St. Georges Street, CANTERBURY, Kent

823 Vann Copse, HAMBLEDON, Surrey

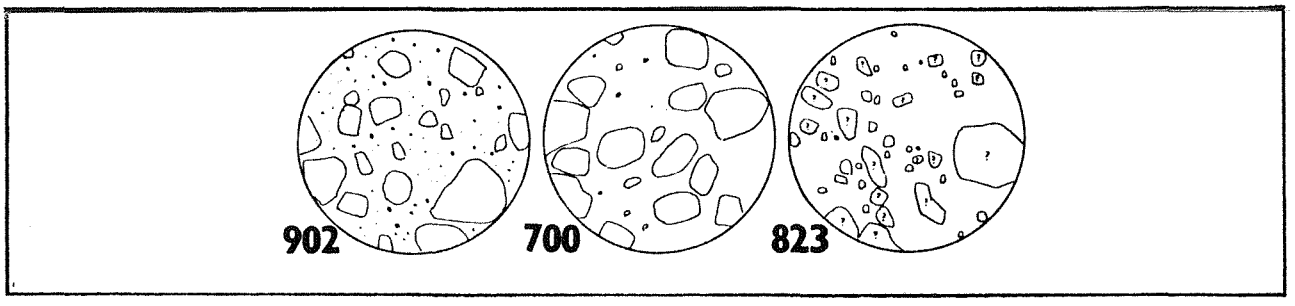

Fig. 12.48 Textural analysis (thin-section sketches): 'industrial' vessels

12.1.18 Floor tiles

Thin-section analysis of medieval floor tiles has been confined to material from three kiln sites and a fabric type-series for Battle Abbey. Like the characterisation of pottery fabrics five samples have been taken from each group of wasters (Fig. 12.49).

Results from Tyler Hill, Kent and Binsted, West Sussex show consistent and distinguishable grain-size frequencies, each being similar to the respective pottery fabrics (Figs. 12.13 and 12.28). Thin-sections prepared from floor-tile wasters at Rye are also similar to the pottery samples (Fig. 12.19). There are two distinct fabrics: one with characteristic densely-packed fine quartz grains; the other containing coarser quartz (Sample no. 697).

Floor tiles found at Battle Abbey have been classified according to their fabric, manufacture and designs. With the exception of those cases where sampling would disfigure the only example of a type, one thin-section has been prepared from each of the groups described in Section 7. These are illustrated on Fig. 12.50.



Fig. 12.49 Textural analysis (thin-section sketches): floor tiles from medieval kiln sites

Floor tiles from medieval kiln sites Fig. 12.49

944-948 Tyler Hill, HACKINGTON, Kent
695-699 Spittal Field, RYE, E. Sussex
201-205 All-the-World, Binsted, TORTINGTON, W. Sussex

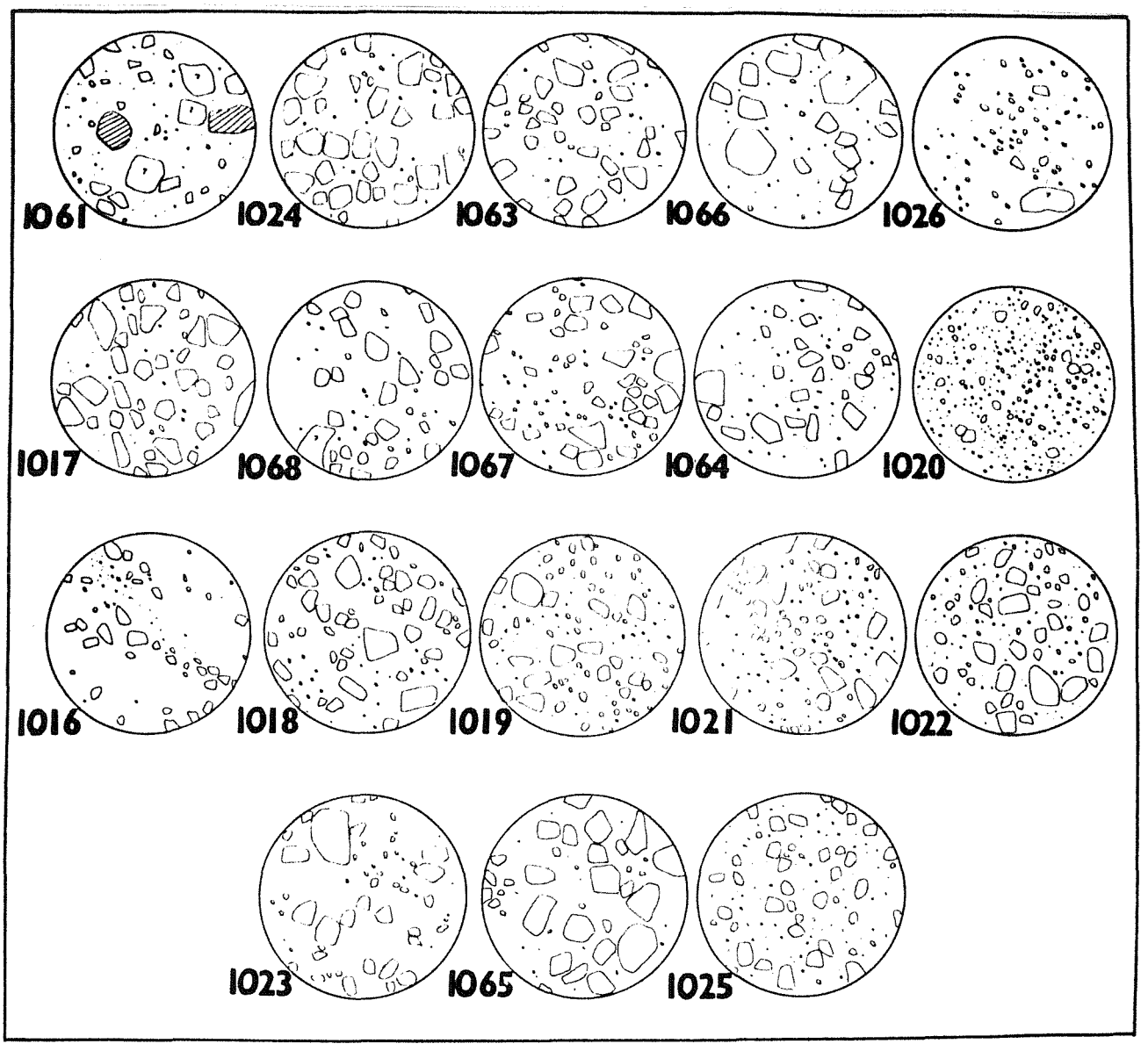

Fig. 12.50 Textural analysis (thin-section sketches): floor tiles from Battle Abbey, East Sussex

Floor tiles from Battle Abbey, East Sussex Fig. 12.50

1061 Battle: Group A
1024 Battle: Group C
1063 Battle: Group D
1066 Battle: Group E
1026 Battle: Group F
1017 Battle: Group G
1068 Battle: Group J
1067 Battle: Group K
1064 Battle: Group L
1020 Battle: Group M
1016 Battle: Group N
1018 Battle: Group Qa
1019 Battle: Group Qb
1021 Battle: Group Qc
1022 Battle: Group Qd
1023 Battle: Group Qe
1065 Battle: Group R
1025 Battle: Group T

12.1.19 Roof tiles and roof furniture

Like the floor tiles, thin-sectioning of medieval and later roof tiles has been selective. Examples from production centres comprise five samples from the site of the extensive medieval tileries at Nackholt, near Wye, Kent; one tile from Tyler Hill, Kent; and two tiles from the High Lankhurst pottery at Westfield, East Sussex. Considerable variations in fabric show that there was little preparation of the clay used for tile-making. Indeed, neither at Tyler Hill nor High Lankhurst do the pottery fabrics compare with those of the roof tiles.

The raw materials used for roof furniture, however, were similar to those for pottery-making. Several fabrics have been identified among the roof tiles and roof furniture found at Battle Abbey. The groups described in Section 7 are illustrated on Fig. 12.51.

Roof tiles from medieval and post-medieval kiln sites Fig. 12.51

117-121 Nackholt, WYE, Kent
208 Tyler Hill, HACKINGTON, Kent
361-362 High Lamberhurst, WESTFIELD, E. Sussex

Roof tiles and roof furniture from Battle Abbey, East Sussex
Fig. 12.51

1013 Battle: Fabric Yi
1015 Battle: Fabric Yii
1007 Battle: Fabric Yv
1009 Battle: Fabric Yvi
1010 Battle: Fabric Yvii
1011 Battle: Fabric Yviii
1012 Battle: Fabric Yix
1008 Battle: Fabric Yx
1014 Battle: Fabric Yxii

1062 Battle: Brick

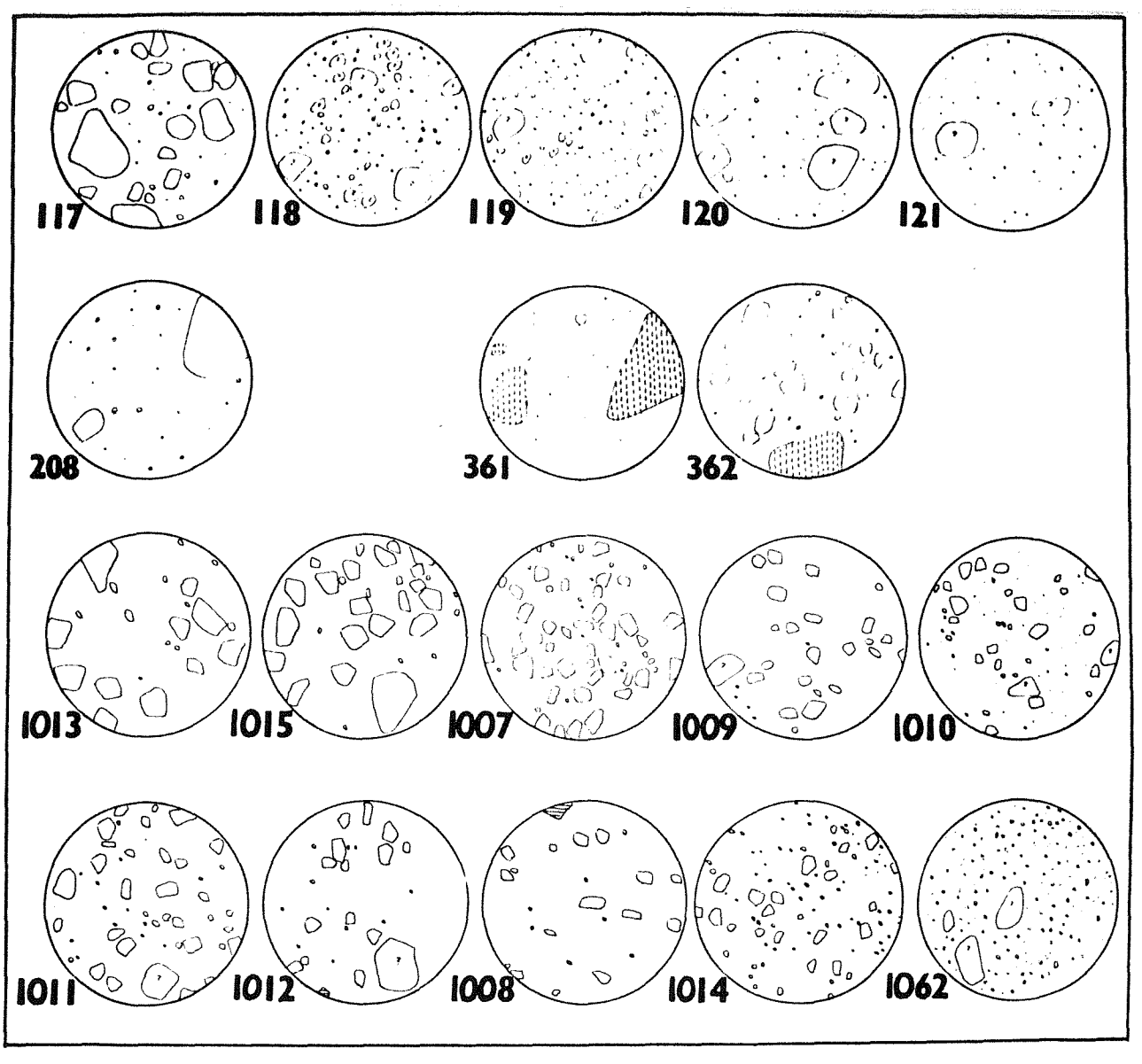

Fig. 12.51 Textural analysis (thin-section sketches): roof tiles from medieval and post-medieval kiln sites and from Battle Abbey, East Sussex

12.2 CHARACTERISATION OF MEDIEVAL AND POST-MEDIEVAL WASTERS

12.2.1 Introduction

Although ceramic regions can be defined by classifying pottery fabrics, the evaluation of marketing patterns depends upon comparison of traded vessels with wasters from known kilns. Medieval and later fabrics have been classified according to their principal inclusions (see Section 12.1), but, for the purposes of identification, samples have also been selected for textural analysis from the majority of kiln sites in the region. Thin-section sketches and grain-size frequency graphs have been grouped geographically in Sections 12.2.2-6 to facilitate comparison.

Division into production areas reflects the ceramic regions identified from the pottery fabrics found in these areas. Some of the 'Surrey' kilns, however, lie within the administrative area of Greater London. References to these production centres will therefore be found under the appropriate section of the gazetteer (Section 9.1.2). With the exception of the sixteenth-century group from Kingston-upon-Thames, post-medieval wasters from the London area have not been sampled. Moreover, the medieval white-ware wasters from Southwark were discovered after the programme of thin-sectioning had been completed. These fabrics, too, are not therefore represented in the classification.

Several wasters have been included among the regional fabric types (Section 12.1), but results from these samples are repeated here to illustrate the full range of material from known production centres. As most of the samples have been taken from published groups, fabric descriptions are not included. References to relevant publications will be found in the gazetteer of production centres (Section 9.1).

In addition to the known kiln sites, Section 12.2.7 includes a selection of the fabrics represented among doubtful groups of wasters.

12.2.2 Medieval and post-medieval wasters from north-east Hampshire and Surrey

Aldershot

Medieval white wares from Newport Road, Aldershot are illustrated on Fig. 12.52. The grain-size frequency curve derived from analysis of five samples (Nos. 60 & 61 and 849-851) shows a fairly coarse sandy fabric with few fine grains. The frequency curve is similar to that obtained from samples representing the Kingston white wares.

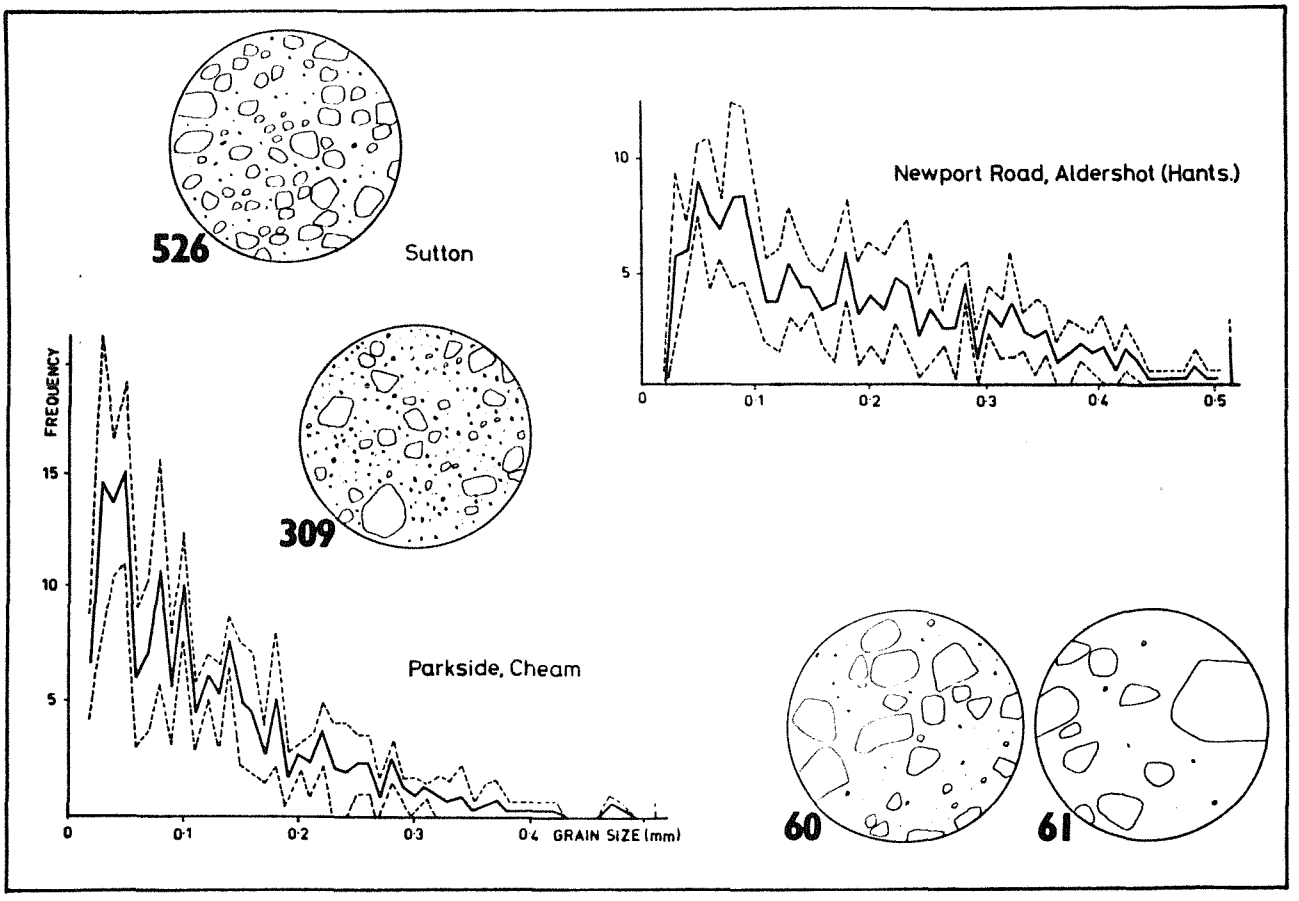

Fig. 12.52 Textural analysis of medieval wasters from Aldershot, Hants. and Cheam, Surrey (Gtr. London)

Ash

Medieval and post-medieval wasters have been found at The Lime, Ash (Fig. 12.53). The medieval white wares (Sample nos. 40-44) are finer than wasters from Aldershot and Kingston-Upon-Thames. Indeed, the 'trough' in the frequency curve of quartz grain sizes which occurs around 0.1mm is a diagnostic feature of the samples which have been examined. The significance of this distinctive profile is emphasised by the small standard deviation for measurements at this point on the scale.

Post-medieval white wares (Sample nos. 45-49) contain varying quantities of medium/fine quartz against a groundmass of very fine grains. The texture is indistinguishable from other post-medieval white wares from the Hampshire/Surrey border potteries. The redwares, too, have a similar texture to their counterparts from other workshops (Sample nos. 862-866).

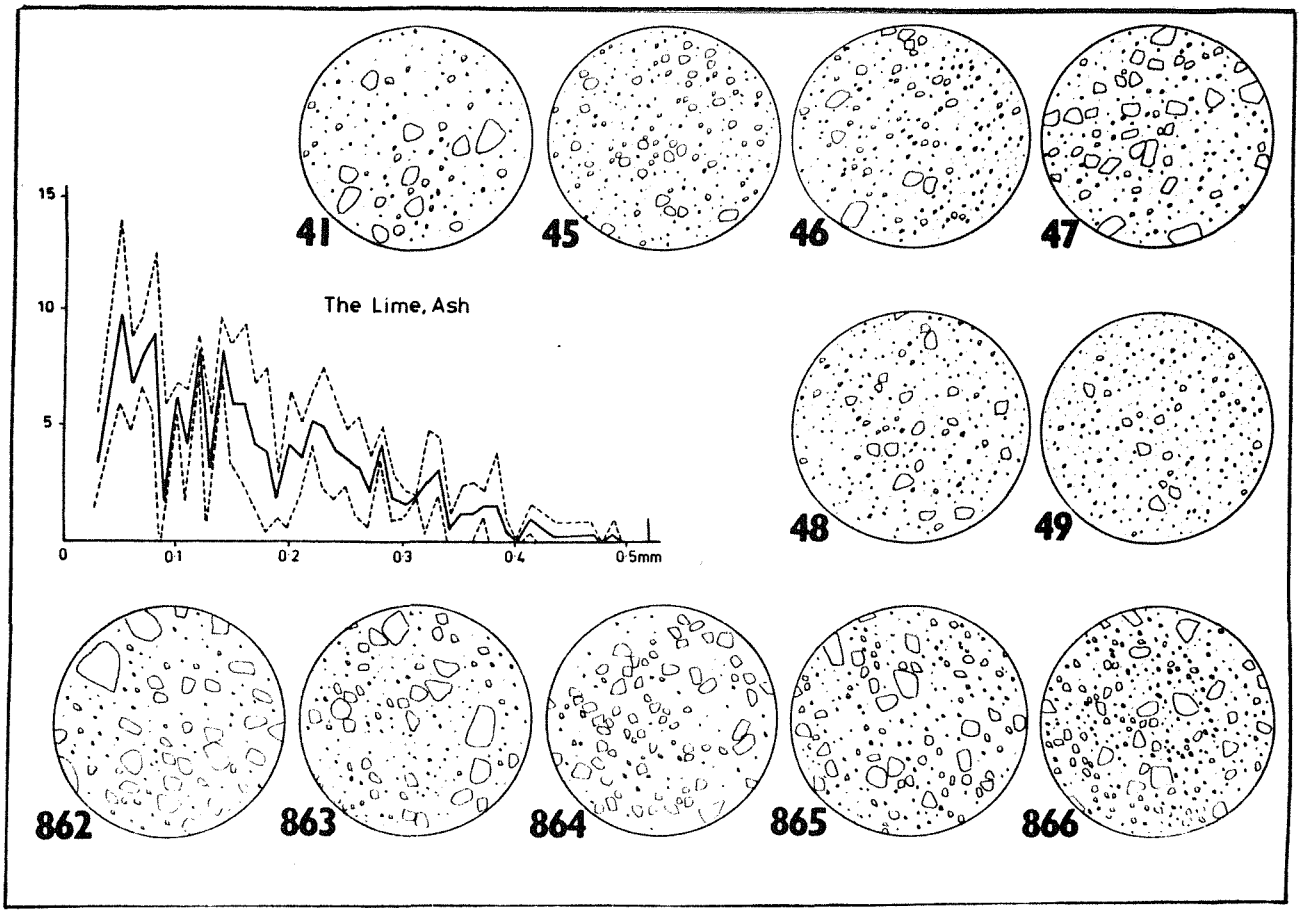

Fig. 12.53 Textural analysis of medieval and post-medieval wasters from Ash, Surrey

Ashtead

Several different fabrics are represented among the wasters deposited at Guildford Museum (Sample nos. 32-36). Although there are some sherds of Surrey white ware, these are not necessarily wasters. Products of the Ashtead potter(s) are characterised principally by flint-/sand-tempered fabrics. A selection of these wares is illustrated on Fig. 12.54, but insufficient samples have been analysed to define the fabric groups in terms of their grain-size frequency.

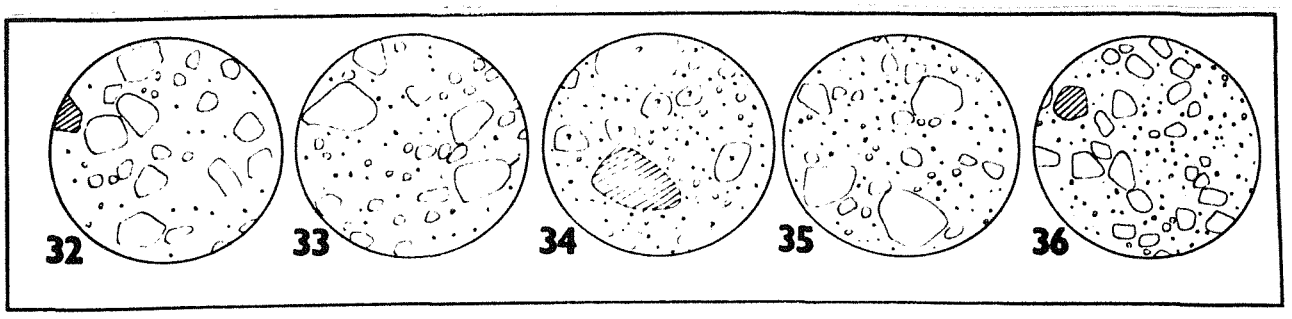

Fig. 12.54 Textural analysis of medieval wasters from Ashtead, Surrey

Binsted (Hants.)

Like the Ashtead wares, flint-tempered fabrics occur among wasters from the Pickle Street kiln (Sample nos. 27-31). Thin-sections show significant variations in texture among the sandy fabrics but all have a groundmass of fine quartz grains.

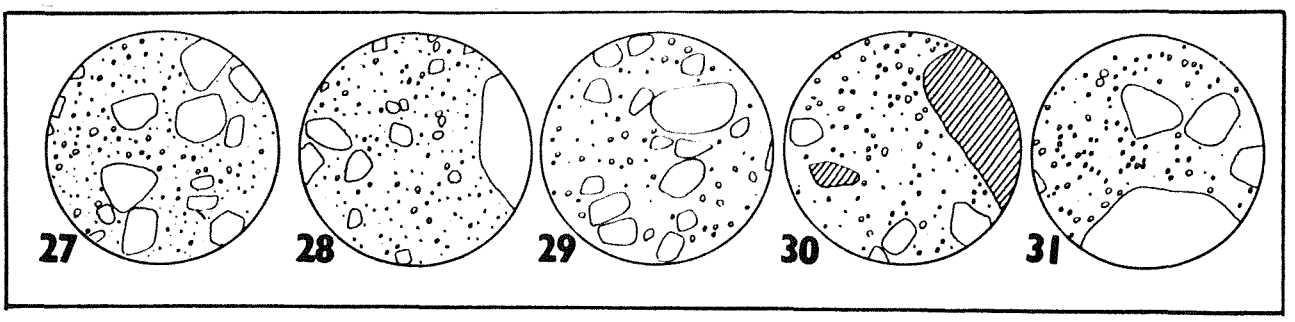

Fig. 12.55 Textural analysis of medieval wasters from Binsted, Hants.

Cheam

Samples of the Cheam white wares have been taken from vessels found at the Parkside kiln and now deposited at Brighton Museum (Sample nos. 307-311). This distinctive fabric is finer than the medieval Surrey white wares found at Aldershot and Kingston and the grain-size frequency curve (Fig. 12.52) enables the Cheam wares to be distinguished from the other fine fabric at Ash.

Redwares from the High Street kiln at Cheam have not been thin-sectioned.

Cove

Both the seventeenth-century white fabric (Sample nos. 877-881) and the redwares (Sample nos. 882-886) are indistinguishable in thin-section from the output of contemporary workshops in the Hampshire/Surrey border area (Fig. 12.57).

Farnborough Hill

Results from textural analysis of medieval and later wasters found at the Farnborough Hill kilns are illustrated and discussed in detail as a case study in Section 5.6.

Farnham

Grain-size frequency graphs representing the two principal fabrics at the Park Row kiln site are illustrated on Fig. 6.15.

Hawley

Thin-sections have been prepared from both the white fabric (Sample nos. 852-856) and the redwares (Sample nos. 857-861) to demonstrate similarities with other contemporary wasters in the area (Fig. 12.57).

Kingston-upon-Thames

Products of the Eden Street kiln(s) have been selected to represent the medieval Kingston white wares. The grain-size frequency graph (Fig. 12.56) derived from five sherds of hard-fired white ware (Sample nos. 903-907) is similar to that of the Aldershot wasters. Stamped jugs (Sample nos. 900-901) were made in the same fabric, and even those vessels with a slightly harsher surface texture (Sample nos. 908-911) have a simliar range of medium-sized quartz with a few coarser grains. Crucibles (Sample no. 902) were made in the same fabric as the domestic forms.

The fabric of lobed cups found at Eden Street (Sample no. 897) is much finer than that of the culinary wares and stamped jugs. If these cups were produced locally then the fabric is barely distinguishable from the Tudor Green ware found at Farnborough Hill.

Samples of the Tudor redwares from the dump of wasters found in the High Street have been examined for comparison with the products of sixteenth-century kilns in the Weald. The grain-size frequency curve (Fig. 12.56) is similar to, yet distinguishable from, that derived from analysis of the Lower Parrock wasters (see Section 12.2.6). However, comparisons have not been made to establish whether the Kingston fabric can be distinguished from redwares made at Lambeth and Woolwich.

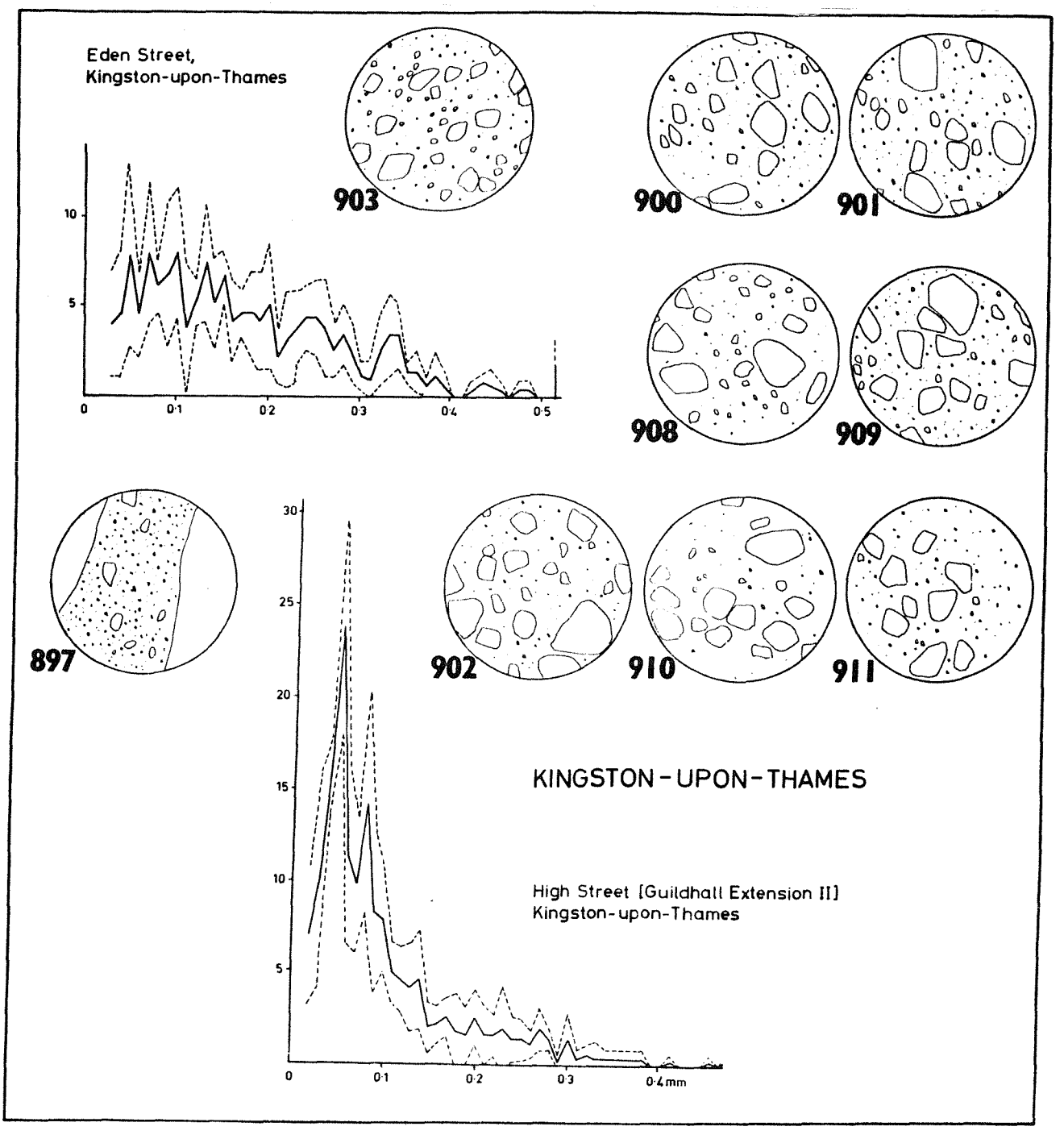

Fig. 12.56 Textural analysis of medieval and post-medieval wasters from Kingston-upon-Thames, Surrey (Gtr. London)

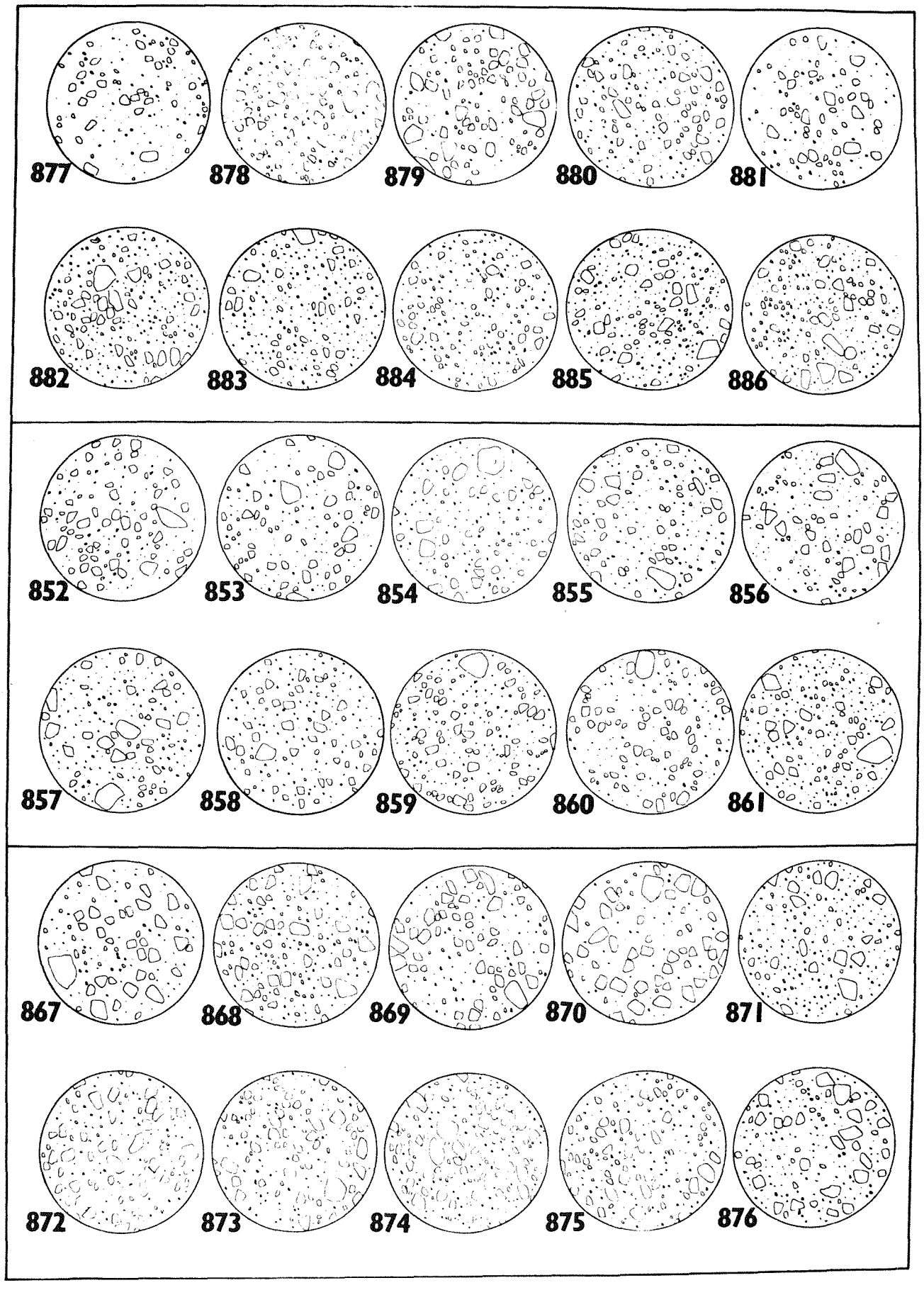

Fig. 12.57 Textural analysis of post-medieval wasters from Cove, Hants. and Hawley and Pirbright, Surrey

Pirbright

The post-medieval white wares (Sample nos. 867-871) and red wares (Sample nos. 872-876) are similar to their counterparts from Ash (Fig. 12.53), Cove, and Hawley (Fig. 12.57).

Sutton

The jug from Sutton (Sample no. 526) which has been identified as a waster may be a marketed 'second'. However, the size of the quartz grains is comparable - but not identical - to that of the Cheam wasters (Fig. 12.52). This might imply production in the same area.

12.2.3 Medieval and post-medieval wasters from south-east Hampshire and West Sussex

Binsted (West Sussex)

Wasters from the medieval kiln at All-the-World, Binsted occur in two principal fabrics (Fig. 12.58): most are medium/fine sandy wares (Sample nos. 77-80; 493), but others have moderate flint inclusions (Sample no.81). Sparse fragments of flint sometimes occur in the predominantly sand-tempered wares. Coarser sand is also found in some sherds (Sample no. 339).

The texture of floor tiles made at Binsted (Sample nos. 201-205) is similar to that of the pottery, but the matrix seen in the thin-section is usually characterised by a groundmass of fine quartz grains. Sparse flint appears in some tiles, and one example (Sample no. 206) does not contain the medium/fine grains which are generally characteristic of the output.

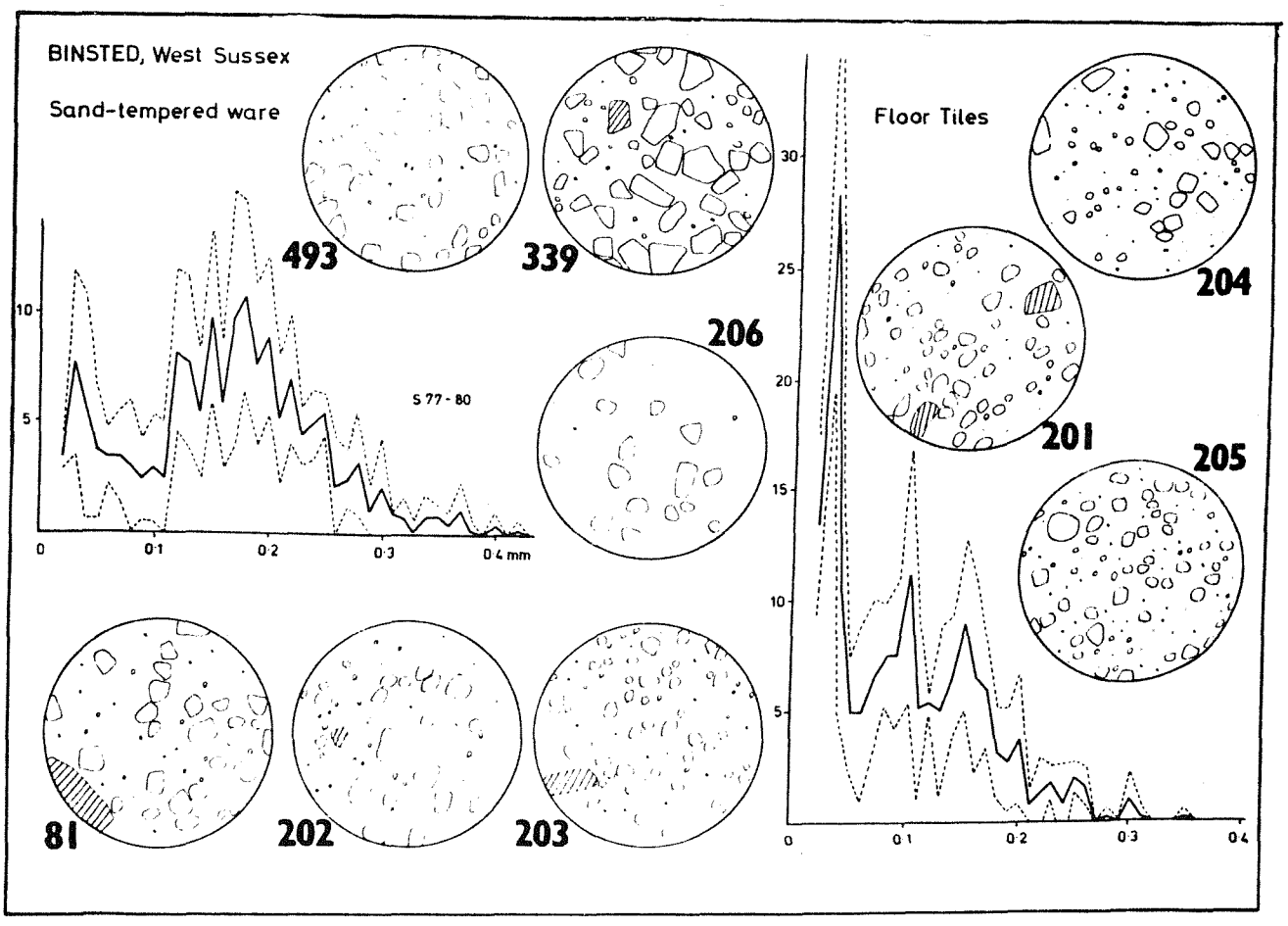

Fig. 12.58 Textural analysis of medieval pottery and floor-tile wasters from Binsted, Tortington, West Sussex

Boarhunt

As at Binsted (West Sussex), the wasters from Jack-o-Toole's Row, Boarhunt occur in sandy and flint-tempered varieties, but there appears to be less variation among the fabrics. The sandy wares (Sample nos. 265-269) have fairly fine quartz grains (Fig. 12.59), while the texture of the flint-tempered wares (Sample nos. 270-274) is identical apart from the sparse flint inclusions.

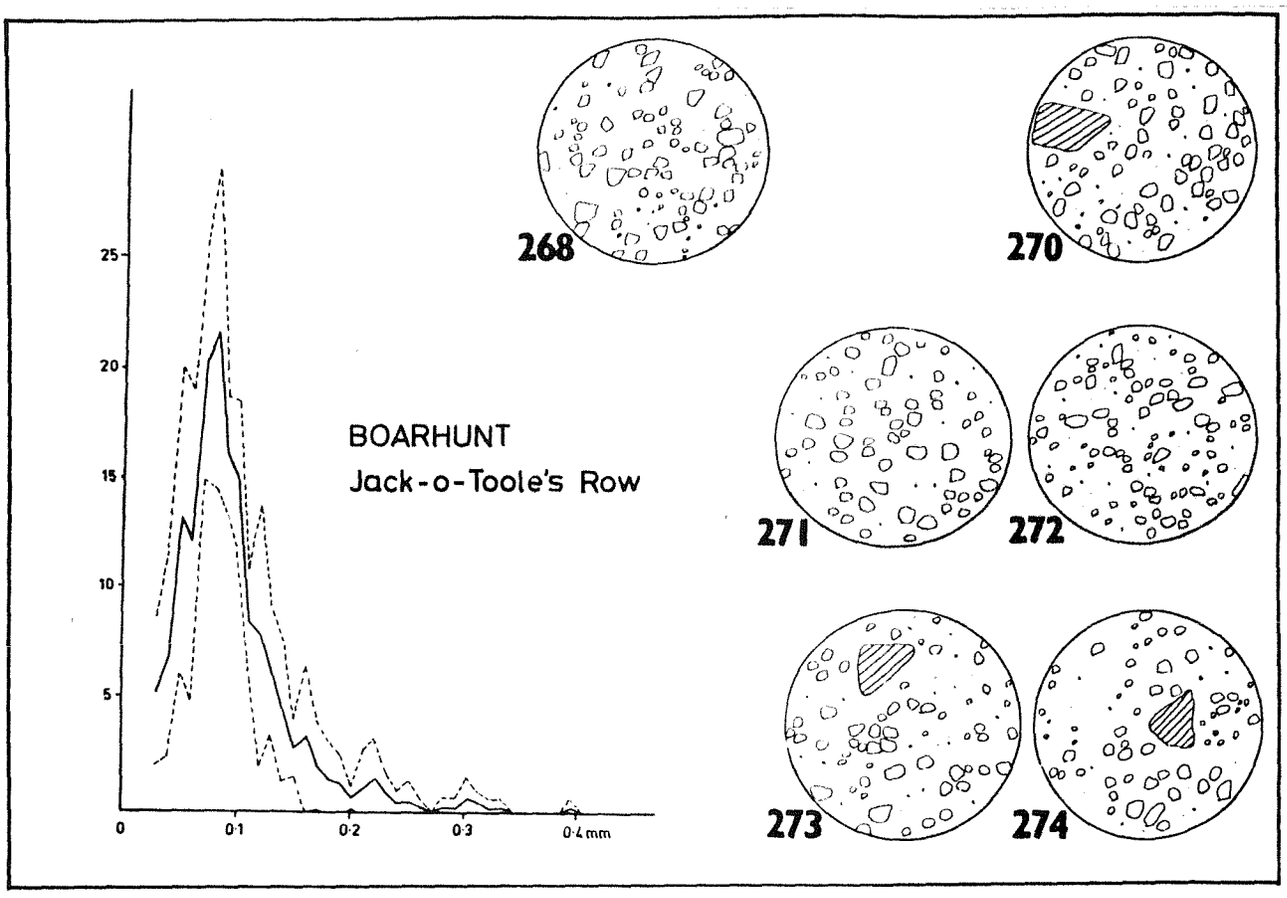

Fig. 12.59 Textural analysis of medieval wasters from Boarhunt, Hants.

Chichester

Saxo-Norman wares made at Chichester have not been thin sectioned, but comparative examples of the sand- and flint-tempered wares from two of the thirteenth-century kilns have been examined. Textural analysis has also been undertaken on the seventeenth-century wasters found at Crane Street.

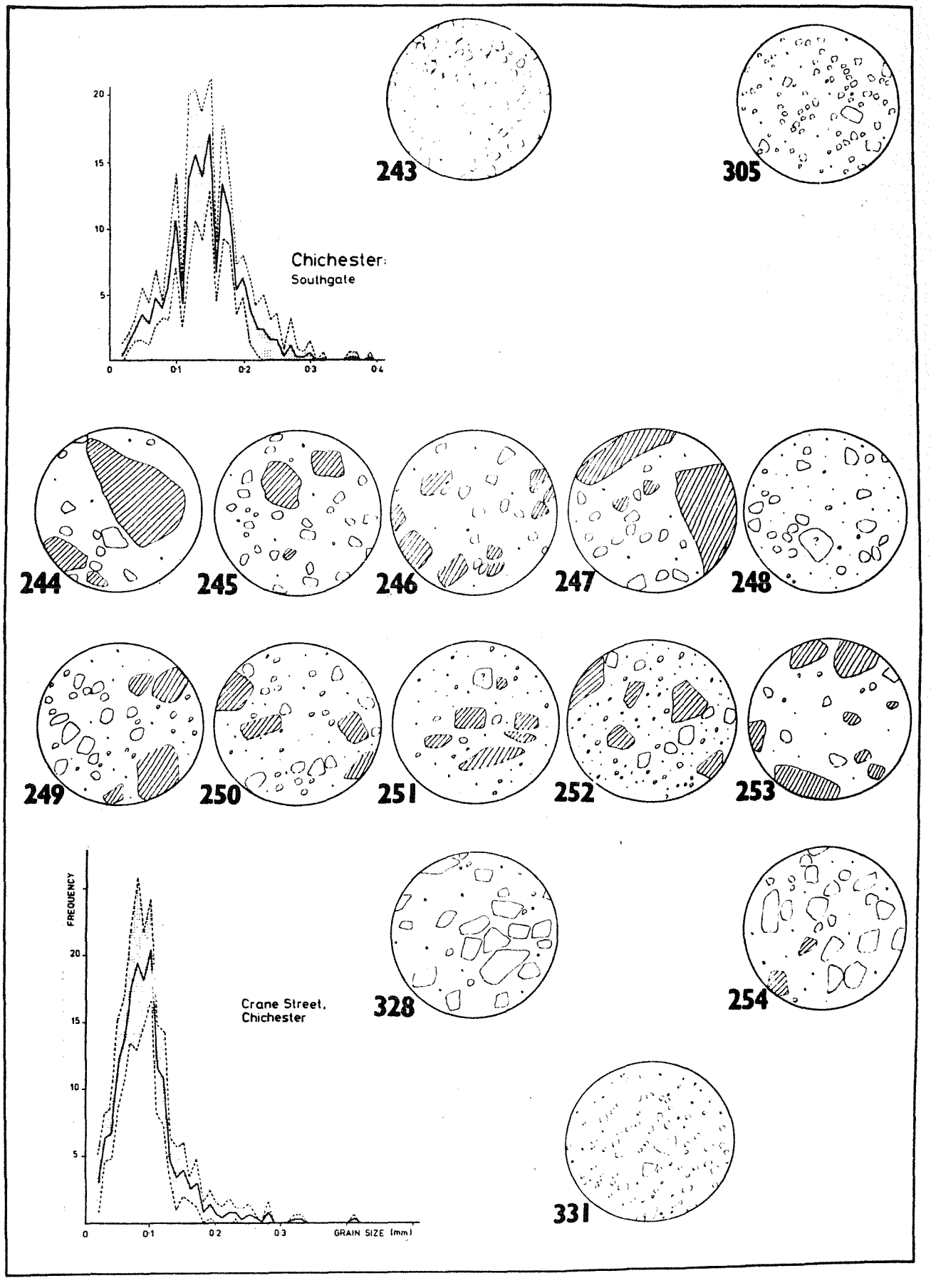

Fig. 12.60 Textural analysis of medieval and post-medieval wasters from Chichester, West Sussex

The medium/fine texture of the samples from Binsted (West Sussex) and Boarhunt appears to be a distinctive feature of pottery fabrics in this part of the region. A similar quartz grain-size frequency is visible in thin-sections prepared from the wasters found at Southgate (Sample nos. 339-343) and Orchard Street (Sample no. 305) in Chichester. Comparable grain sizes also occur in the flint-tempered wares from these two kilns (Sample nos. 244-248 and 249-253 respectively). Fig. 12.60 shows that fabrics found at the Southgate and Orchard Street kilns are indistinguishable, but one of the sherds from Orchard Street is distinguished by the presence of coarser quartz (Sample no. 254).

The red (oxidised) colours of the medieval wasters from Chichester are similar to those seen among the output of the Crane Street kiln (Sample nos. 330-334). There are also similarities in texture with both coarse (Sample no. 328) and fine (Sample no. 331) variants. The main fabric, however, is clearly distinguishable from the post-medieval wasters found at Graffham and East Lavington.

Graffham and East Lavington

Both medieval and post-medieval wares were manufactured at these potteries on the south-west fringes of the Weald (Fig. 12.61).

The texture of oxidised medieval wares from Upper Norwood (Sample nos. 340-344) is similar to the pale-coloured fabric (Sample no. 345) which is also represented among the wasters. All of these thin-sections have a distinctive groundmass of fine quartz grains and mica.

The sixteenth-century white-painted wares are finer than the medieval fabrics but they have the same fine quartz and mica (Sample nos. 150-154). There is no appreciable difference in texture between these and the later post-medieval lead-glazed eathenwares from Ochre Pits Copse, Graffham (Sample nos. 346-350). As with the post-medieval 'Surrey' wares (see Section 12.2.2), the quartz grain size frequency of the oxidised Graffham/East Lavington wares is similar to the white fabrics from this source (Sample nos. 145-149).

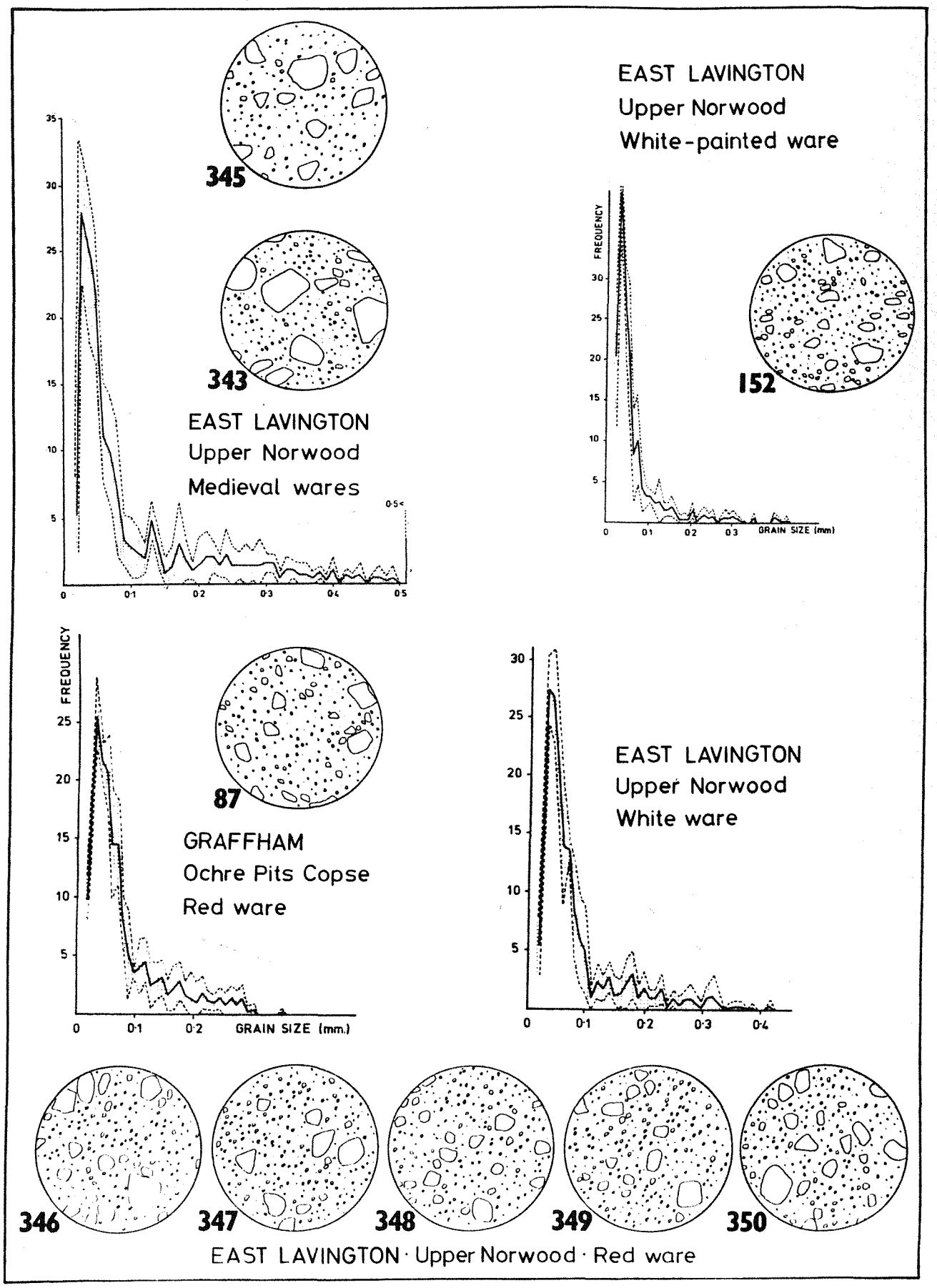

Fig. 12.61 Textural analysis of medieval and post-medieval wasters from East Lavington and Graffham, West Sussex

12.2.4 Medieval wasters from Kent and east Surrey

Potters Corner, Ashford

Oxidised medieval wasters from Potters Corner are in a coarse sand-tempered fabric, usually with sparse shell (Sample nos. 21-26). The quartz grain-size frequency curve is comparable with the wasters from Earlswood (Fig. 12.62), but shell is not present in the Earlswood fabric and the Potters Corner wares lack the very large quartz grains >0.5mm which are characteristic of the Earlswood products.

Earlswood

The white-slipped jugs made at Earlswood (Fig. 12.62) are in a coarser fabric than the London area and Mill Green slipped wares (see Section 12.1.11). There does not appear to be any significant difference in fabric texture between the Earlswood jugs and cooking pots (Sample nos. 82-86).

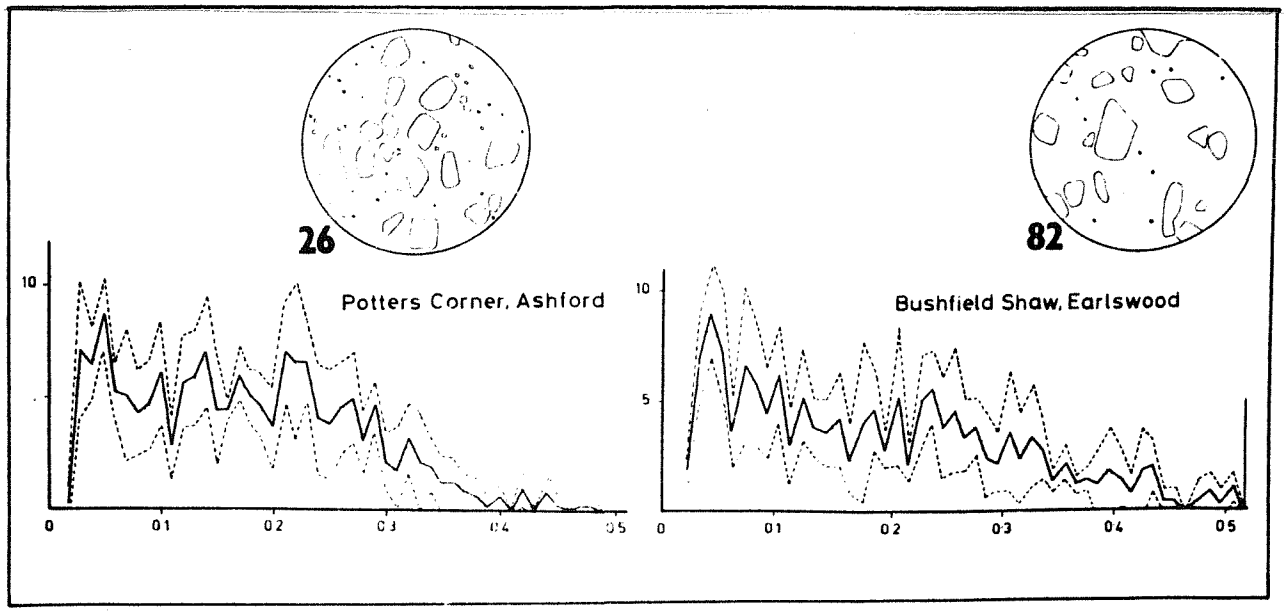

Fig. 12.62 Textural analysis of medieval wasters from Potters Corner, Ashford, Kent and Earlswood, Reigate, Surrey

Limpsfield

Reduced coarsewares from the waster heaps at Scearn Bank and Watts Hill I, Limpsfield show slight variations (Fig. 12.63), but the range of quartz grain sizes is comparable with the oxidised wares from Earlswood nearby. The Limpsfield wares, however, have a slightly higher proportion of fine grains than the Earlswood wasters.

The quartz grain-size frequency graph derived from analysis of the Limpsfield samples is typical of many coarse medieval sandy wares. Comparison with a marketed vessel from Upper Parrock, Hartfield demonstrates the difficulties of attributing these grey coarsewares to their source of manufacture (Fig. 12.63). Despite variations between the two groups of wasters at Limpsfield, the range of grain sizes in the sample from Upper Parrock is sufficiently different - especially around 0.15mm and >0.4mm - to suggest that this vessel is from another so far unlocated source.

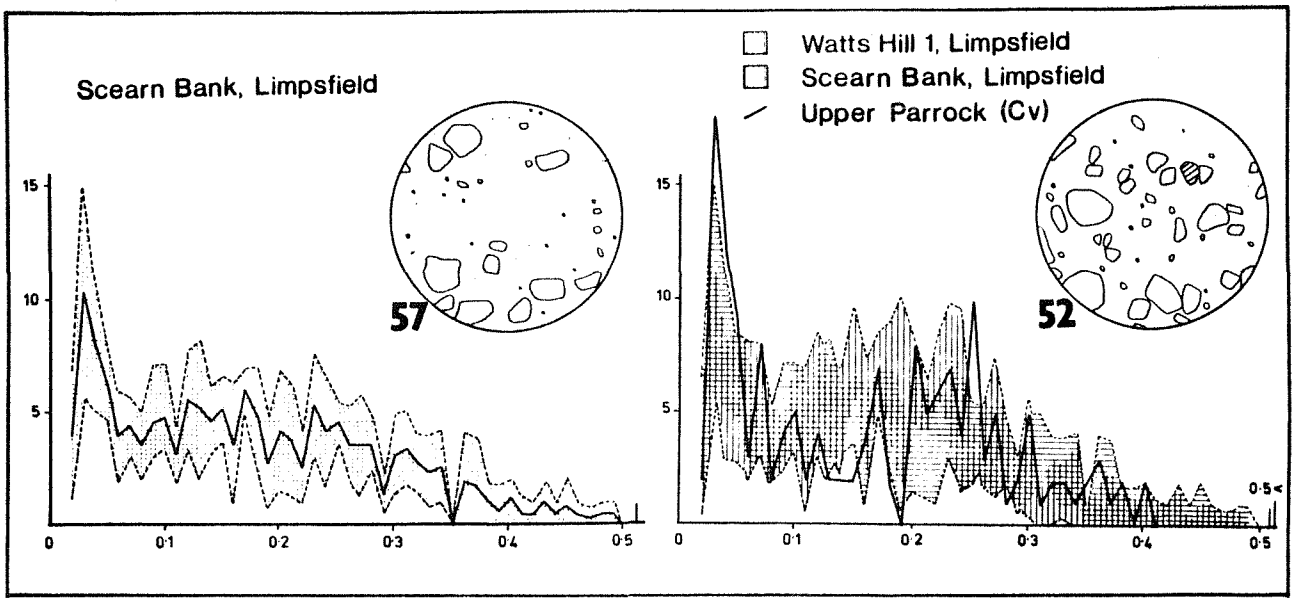

Fig. 12.63 Textural analysis of medieval wasters from Limpsfield, Surrey

Tyler Hill

Textural analysis has been undertaken on medieval sand-tempered wasters from three kiln sites at Tyler Hill, Hackington. The results are shown on Fig. 3.11, but one sample from each of the kilns is illustrated on Fig. 12.64 (Sample nos. 110 [1942]; 386 [1971] and 97 [1967]). All have abundant coarse quartz and a groundmass of fine grains.

The same characteristics are to be seen in the texture of five sherds from another possible kiln site at The Birches, Hackington Road (Sample nos. 102-106). Thin-sections prepared from floor tiles found at Tyler Hill (Sample nos. 944-948) also compare closely with the pottery fabrics.

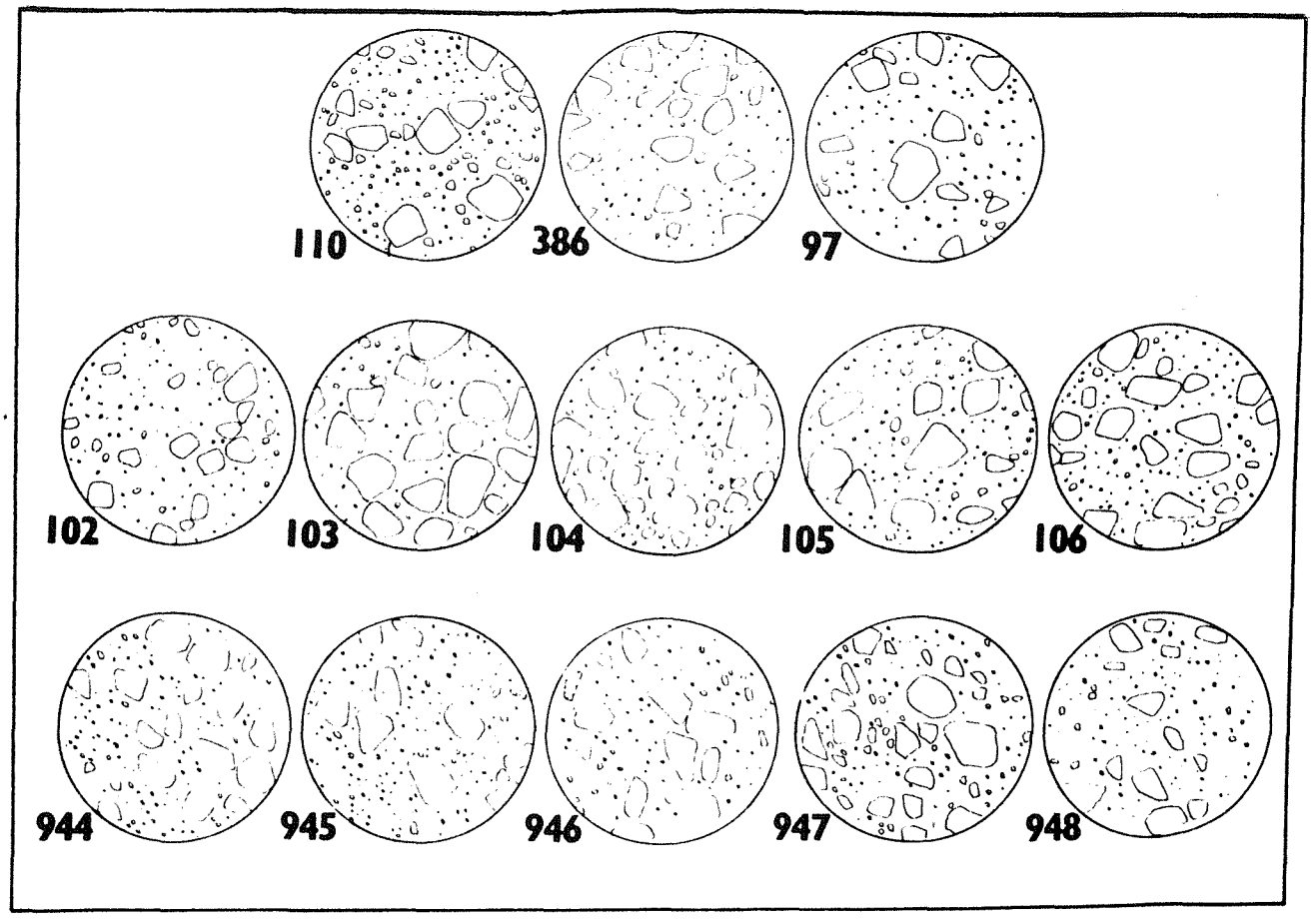

Fig. 12.64 Textural analysis of medieval wasters from Tyler Hill, Hackington, Kent

12.2.5 Medieval wasters from East Sussex

Brede

Samples have been examined from two kiln sites at Brede: there is a scatter of thirteenth-/fourteenth-century grey wares in Broadland Wood and a concentration of late medieval pottery (probably wasters) has been located in 17 Acre Field (Fig. 12.65).

The grey coarsewares (Sample nos. 67-71) are characterised by abundant medium/fine quartz similar to some of the wasters found at Rye. Owing to these similarities there are difficulties in distinguishing between the output of grey wares from the kilns at Brede and Rye.

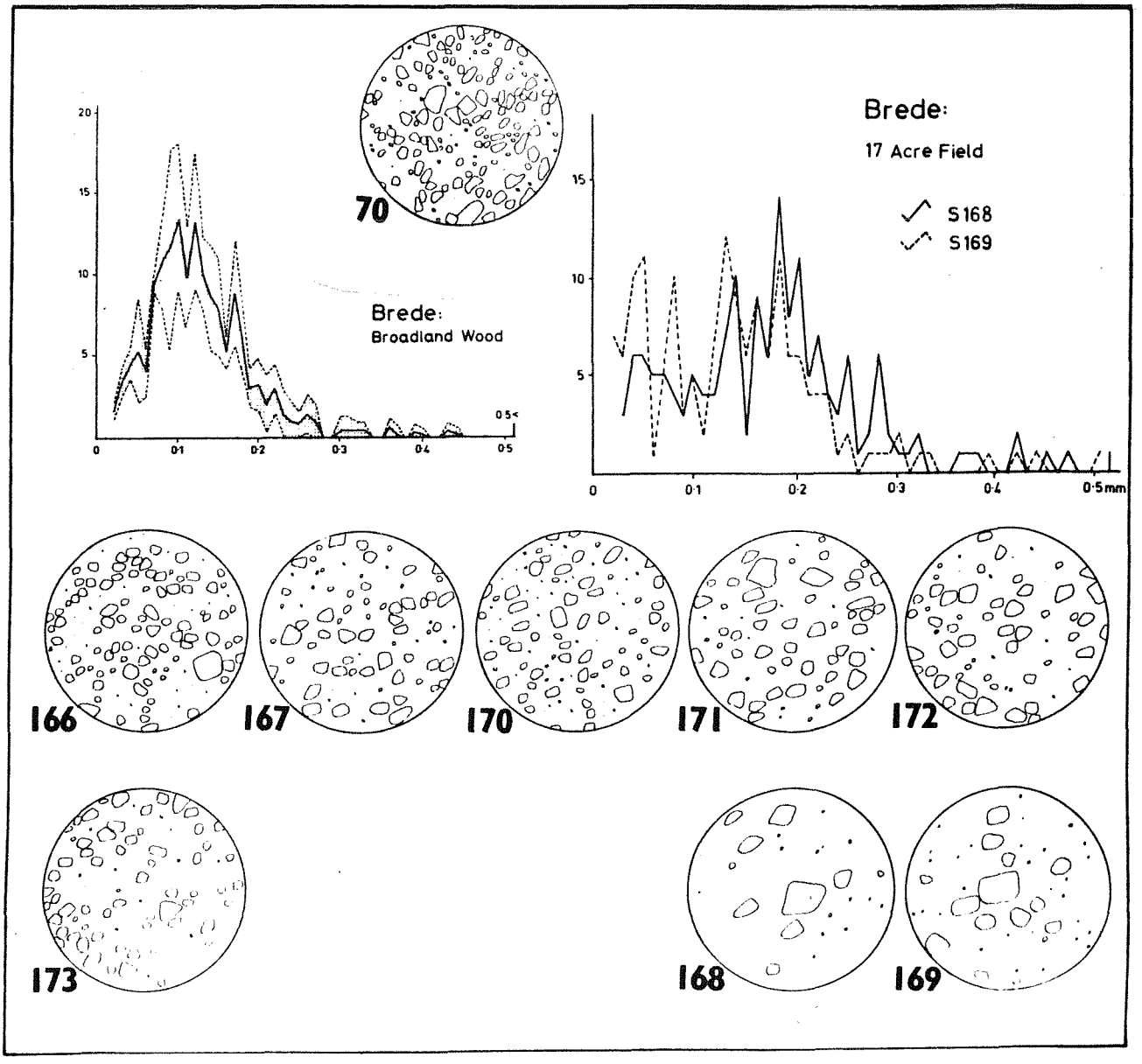

Fig. 12.65 Textural analysis of medieval wasters from Brede, East Sussex

Over 2,500 sherds of medieval pottery have been recovered from fieldwalking and a small trial excavation in 17 Acre Field. Despite several minor variations of colour and surface treatment noted among this material (Fabrics A-H), textural analysis shows that there are two clearly-defined fabrics. Most of the late medieval wares have medium/fine quartz similar to the wasters from Broadland Wood (Sample nos. 166 & 167 and 170-173), but some sherds lack the finer grains (Sample nos. 168 & 169).

The following fabric sub-types have been identified:

A. Grey core and surfaces (ranging from pale to almost black). Fairly hard, smooth surface; smooth fracture. Common fine well-sorted sub-rounded colourless quartz grains; moderate ill-sorted inclusions of black iron ore; very sparse fragments of siltstone. A few superficially similar sherds have small plate-like voids indicating moderate shell temper. Sample no. 166.

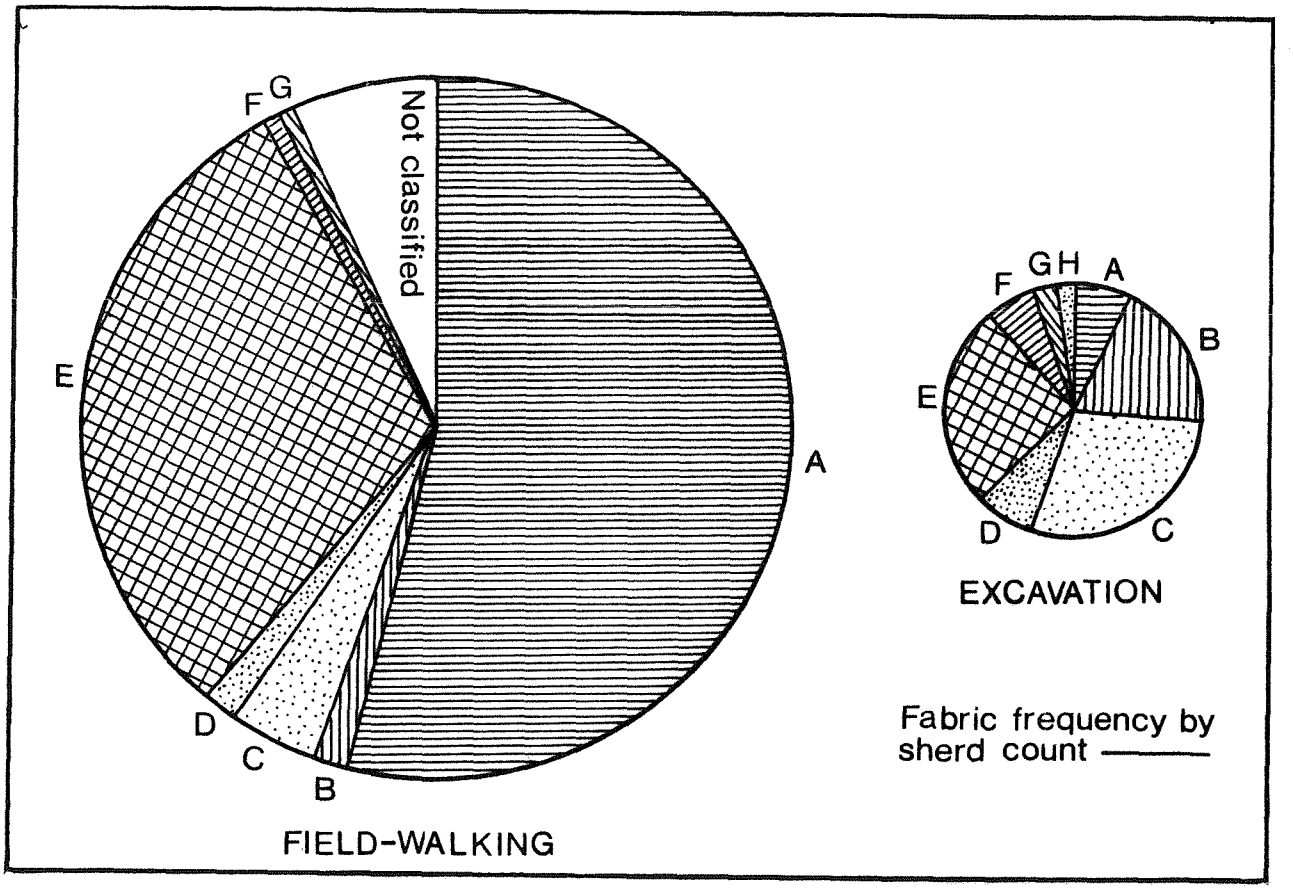

Fig. 12.66 Quantification of wasters from 17 Acre Field, Brede, East Sussex

B. Red-brown core and surfaces. Fairly soft, rough surface; rough fracture. Common fine well-sorted sub-rounded colourless quartz grains; moderate ill-sorted inclusions of red iron ore; moderate medium-sized fragments of siltstone. Sample no. 167.

C. Irregular pale pink-grey core; cream-pink margins and surfaces. Fairly soft, rough surface; smooth fracture. Common medium/fine ill-sorted sub-rounded colourless quartz grains; common ill-sorted inclusions of red iron ore; moderate medium-sized fragments of siltstone. Sample no. 168.

D. Same fabric as 'C' but with dark green glaze, usually on internal surface. Sample no. 169.

E. Red core (ranging from dark to light pink, sometimes with irregular grey streaks); grey surfaces (occasionally shading to red). Very hard, smooth surface; smooth fracture. Moderate fine well-sorted sub-rounded colourless quartz grains; common ill-sorted inclusions of red iron ore; sparse medium-sized fragments of siltstone. White-painted decoration on some external surfaces. Sample no. 170.

F. Grey core; red brown surfaces. Soft, fairly smooth surface; fairly smooth fracture. Common fine well-sorted sub-rounded colourless quartz grains; moderate ill-sorted inclusions of red iron ore; sparse medium sized fragments of siltstone. Sample no. 171.

G. Red-brown core (sometimes with irregular light grey margins); grey-brown surfaces. Fairly soft, smooth surface; fairly smooth fracture. Common fine well-sorted sub-rounded colourless quartz grains; moderate ill-sorted inclusions of red iron ore. Sample no. 172.

H. Irregular grey core; red-pink margins and surfaces. Very hard, rough surface; smooth fracture. Common medium/fine ill-sorted sub-rounded colourless quartz grains; common ill-sorted inclusions of red iron ore; moderate medium/large fragments of siltstone. Sample no. 173.

Medieval grey sandy ware (Fabric A), similar to the material from Broadland Wood, accounts for over 50% (1231 sherds) of the finds recovered during fieldwalking in 17 Acre Field. However, less than twenty sherds show any trace of surface voids which are characteristic of some Broadland Wood products. Few featured sherds were recovered but oven tiles and a probable chimney pot were found. Many of the smaller pieces are barely distinguishable from completely reduced examples of the harder wares (Fabric E), but the harder texture is usually distinctive, and large quantities of sherds in Fabric E were recovered from the surface of the field (706 sherds).

A wider range of material was recovered from the small trial excavation, and the relatively small proportion of grey sandy ware (Fabric A) alongside the predominantly later wares is of particular interest. Three major later types have been identified (Fabrics B, C/D, and E), with other less significant variations (Fabrics F, G and H). A few everted rims can be reconstructed. One sherd in Fabric C has an impressed stamp on the inside of the rim, and others in Fabrics C/D and E have faint traces of white-painted decoration on the external surfaces, in one instance under green glaze.

Similar composition of the fabrics alone would not necessarily indicate a common source of production, but the firing faults and apparently restricted distribution of such a large quantity of shreds within the field are strongly indicative of a kiln site. It may be that a kiln producing the grey wares which are predominant among the surface scatters was superceded by another near the trial excavation where larger quantities of late medieval types have been found.

Hastings

It has not been possible to sample the full range of fabrics represented among wasters from the Bohemia kilns at Hastings (Fig. 12.67). Two sherds (Sample nos. 38 & 39) have been selected to demonstrate the contrast with medieval wares from the neighbouring kilns at Brede and Rye.

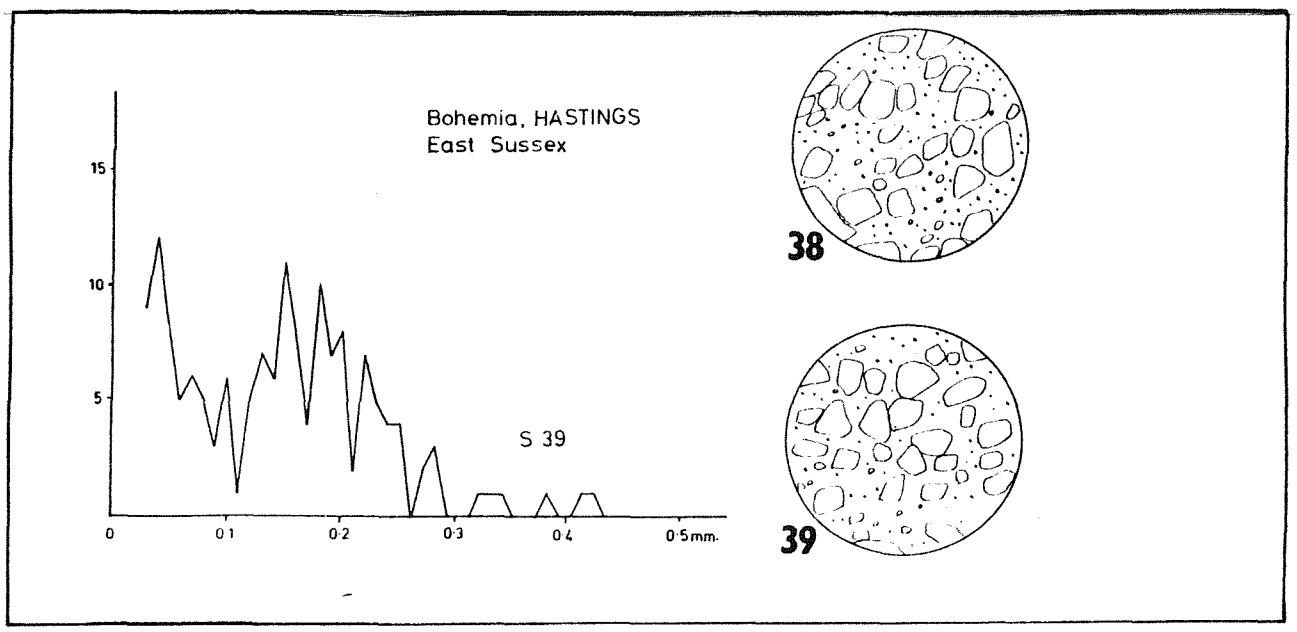

Fig. 12.67 Textural analysis of medieval wasters from Hastings, East Sussex

Ringmer

Wasters have been found at several places in the village. Examples of the main fabrics have been selected from three kiln sites: Delves Field, Patten's Close and Barnett's Mead. Like other production centres in Sussex, output of the Ringmer potteries comprised sandy fabrics and flint-/sand-tempered wares.

The grain-size frequency of the sand-tempered wares from Delves Field (Fig. 12.68) shows a higher proportion of coarse quartz than in the reduced sandy wares made at Brede. Thin-sections prepared from Ringmer products (Sample nos. 260-264) are characterised by a moderate scatter of fine quartz accompanied by coarse grains >0.45mm. Samples of the harder-fired sand-tempered wares from Patten's Close show a similar quartz grain-size frequency (Sample nos. 586-590), while the same range of grain sizes also occurs in the flint-tempered wares from Delves Field (Sample nos. 255-259).

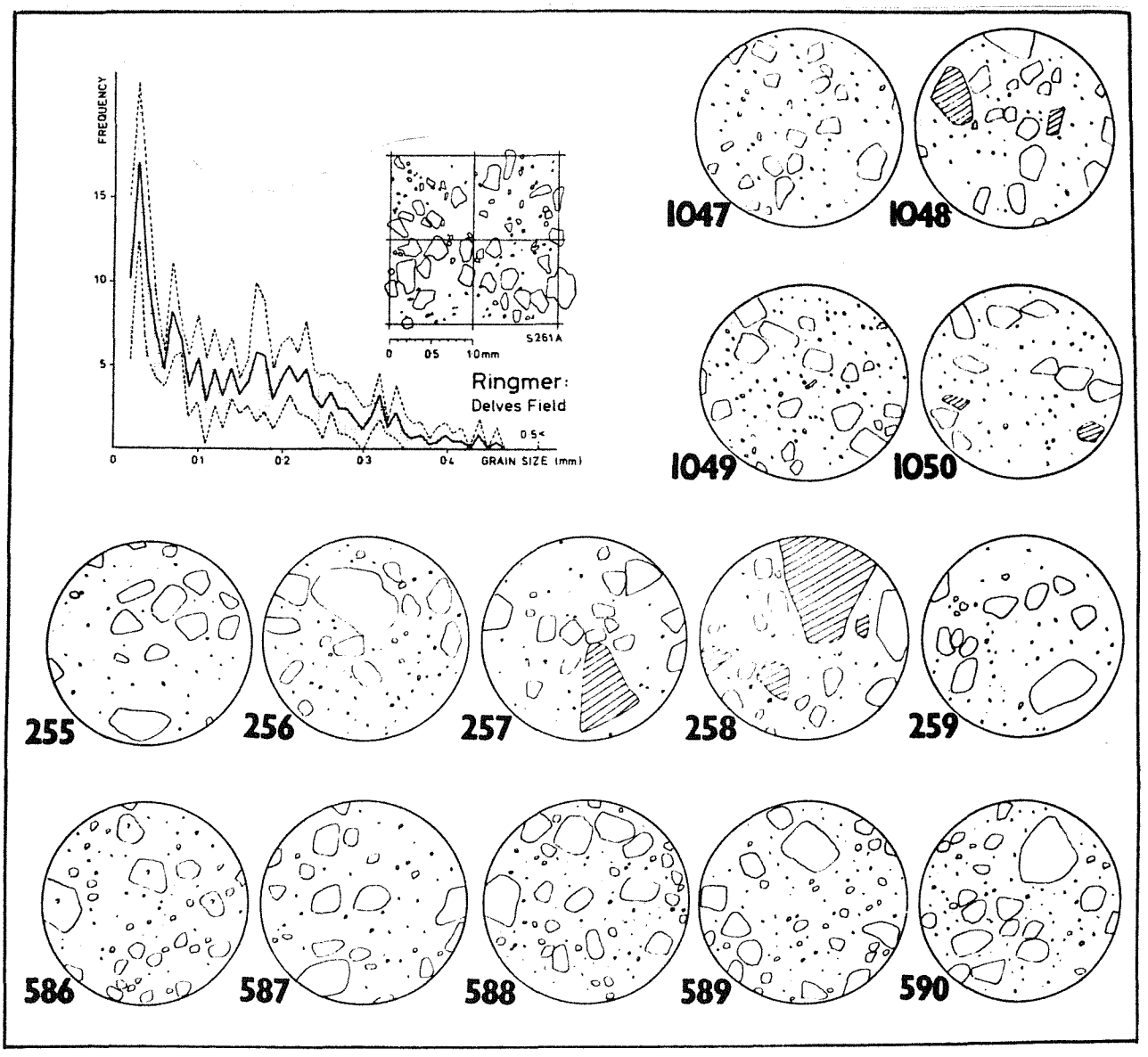

Fig. 12.68 Textural analysis of medieval wasters from Ringmer, East Sussex

For the purposes of comparison, thin-sections have also been prepared from one unclassified sherd and from one example representing each of the three fabrics identified among the wasters at Barnett's Mead (Sample nos. 1047-1050).

Rye

Output of the medieval kilns at Rye included both sand-tempered coarsewares (sometimes with shell) and two principal fine-ware fabrics.

Textural analysis of five coarseware sherds (Sample nos. 690-694) demonstrates the similarities between fabrics produced at Brede and Rye (Fig. 12.69). The quartz grain-size frequency curve for both kilns is characterised by a peak at around 0.1mm.

Jugs in fabric 'one' show a similar peak in the grain-size frequency distribution. This fine-textured fabric occurs among grey sandy jugs (Sample no. 796); among jugs with incised decoration (Sample no. 802); and among the white-slipped wares (Sample nos. 805; 808 & 809).

The majority of Rye jugs, however, were made in fabric 'two' which has slightly coarser sand. Examples of these fabrics can be found among the same groups as fabric 'one': grey sandy wares (Sample no. 797); incised jugs (Sample nos. 798-801); and white-slipped wares (Sample nos. 803 & 804 and 806 & 807). Thus variations in texture do not appear to be related to specific ceramic types.

A similar distinction between the coarse and fine fabrics can be detected among the floor tiles manufactured at Rye (Sample nos. 695-699). Textural analysis of floor tiles in fabric 'one' illustrates the close comparison with the fine-textured jugs (Fig. 12.70).

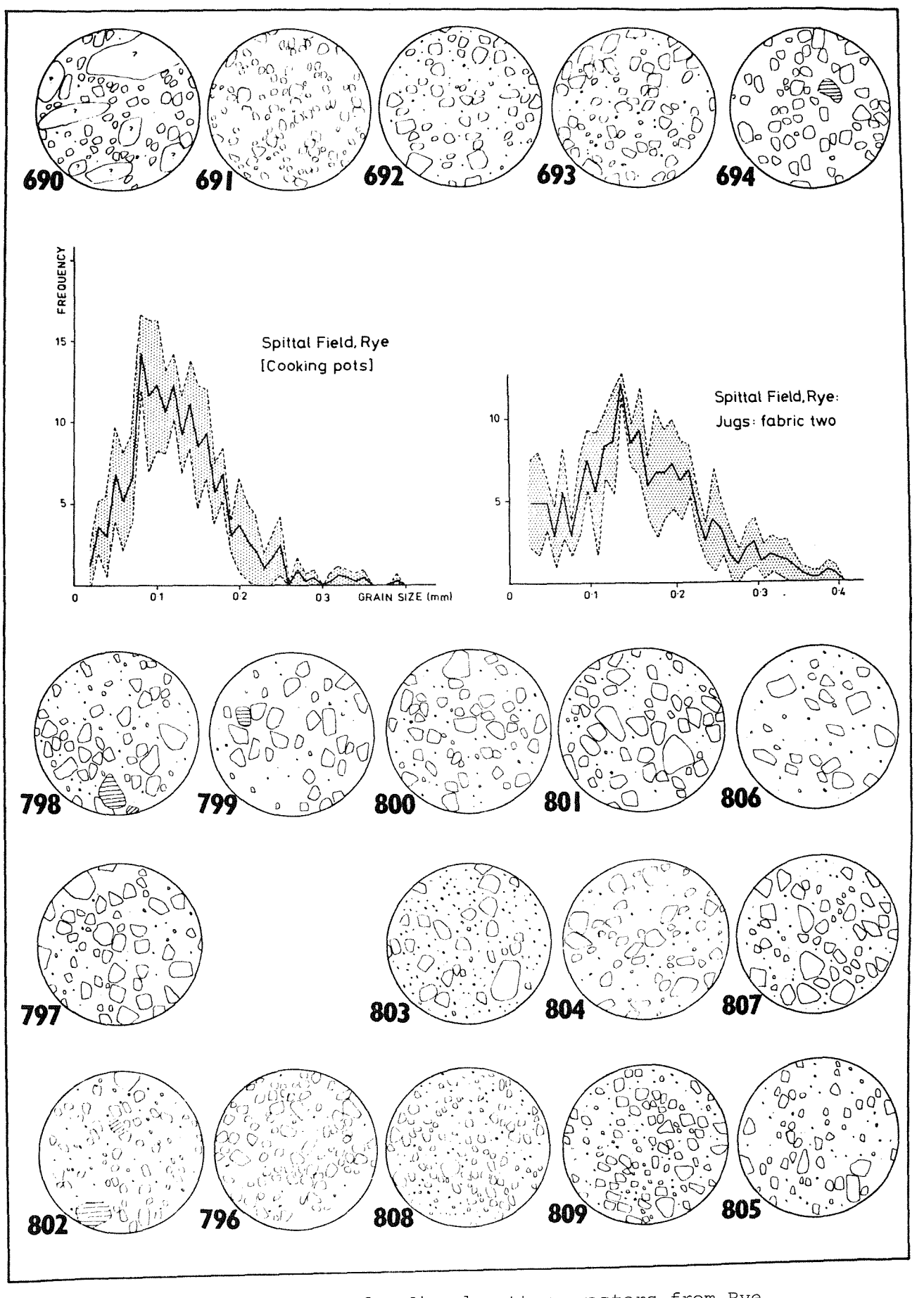

Fig. 12.69 Textural analysis of medieval pottery wasters from Rye, East Sussex

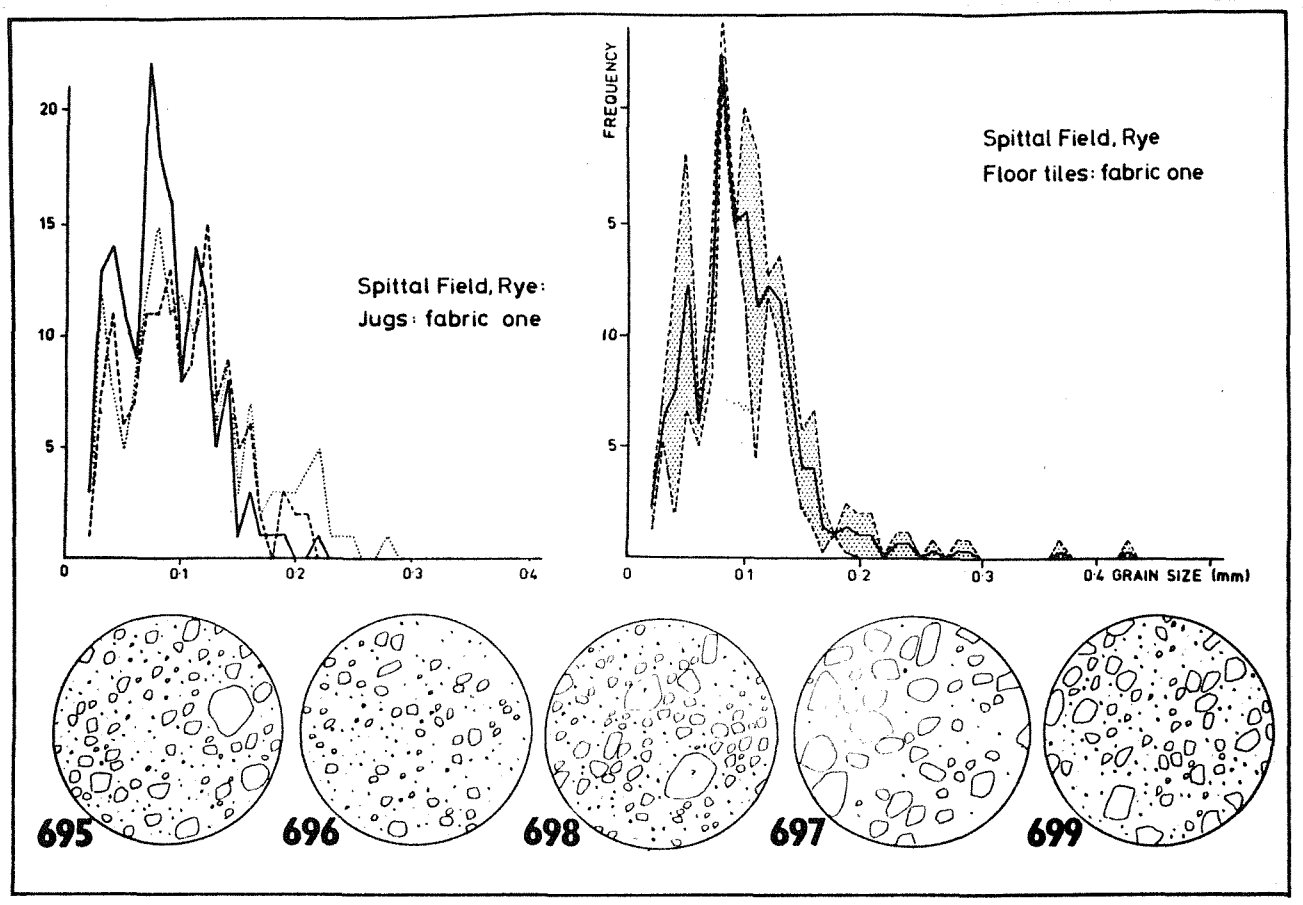

Fig. 12.70 Textural analysis of medieval pottery and floor-tile wasters from Rye, East Sussex

12.2.6 Sixteenth-century wasters from the Weald

Boreham Street

Examples of wasters from the Northfield House kiln which are deposited at Barbican House Museum, Lewes show little variation in fabric. The quartz grain-size frequency curve derived from analysis of five sherds (Sample nos. 1-5) is shown on Fig. 12.71

Hareplain, Biddenden

Hard-fired wares made at Hareplain (Sample nos. 16-20) are similar to those from Boreham Street, but the texture is slightly coarser. The quartz grain-size frequency curve (Fig. 12.71) can be distinguished both from the Boreham Street wasters and from the Lower Parrock wares.

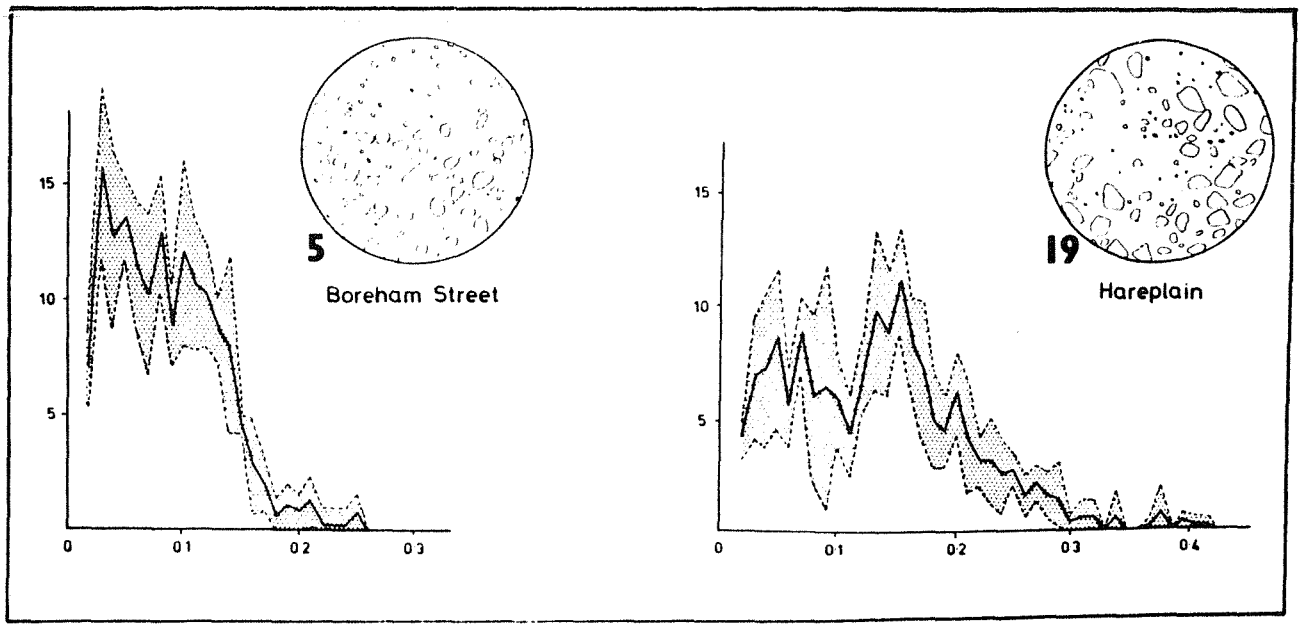

Fig. 12.71 Textural analysis of early post-medieval wasters from Boreham Street, Wartling, East Sussex and from Hareplain, Biddenden, Kent

Lower Parrock, Hartfield

Most of the Lower Parrock wasters have a smoother surface texture than that of the Hareplain wares. They are characterised in thin-section by a dense scatter of fine quartz grains (Sample nos. 6-10).

Some sherds have moderate inclusions of siltstone in sufficient quantities to define a separate fabric variant (Sample no. 94). Nevertheless, the texture of the quartz grains is similar to the main fabric and isolated fragments of siltstone are characteristic of the Lower Parrock wares in general.

Another minor fabric represented among the Lower Parrock wasters has coarser sand (Sample no. 209), comparable with the range of grain sizes noted in the Hareplain wares. The Lower Parrock products, however, can be distinguished by the characteristic groundmass of fine quartz grains (Fig. 12.72).

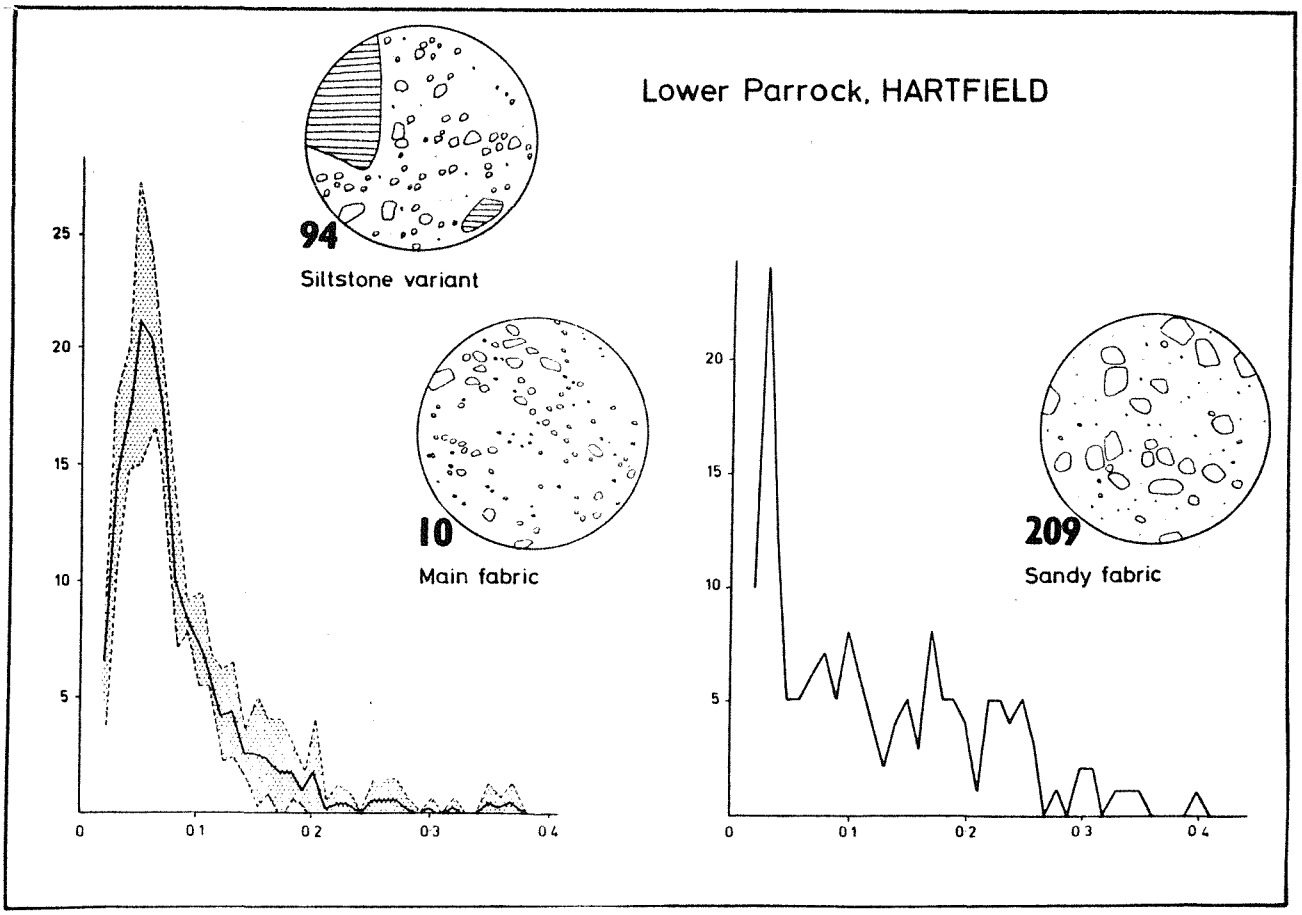

Fig. 12.72 Textural analysis of early post-medieval wasters from Lower Parrock, Hartfield, East Sussex

12.2.7 Doubtful identifications

Thin-sections have been prepared from examples of doubtful medieval and later wasters found in South-East England.

These include the hard-fired post-medieval wares from Little Forge, Buxted (Sample nos. 323-327) which may represent output of a potter's workshop adjacent to the iron-working site (see Section 9.1.6, no. 397).

Possible evidence for medieval pottery manufacture has been identified at Durleighmarsh Farm, Rogate, but none of the sherds deposited at Chichester Museum has been identified conclusively as a waster (see Section 9.1.7, no. 610). Examples of the two fabrics found at Durleighmarsh Farm have been thin-sectioned (Sample nos. 524 & 525), but the texture is similar to other wares found in this part of West Sussex. Evidence for pottery manufacture therefore remains inconclusive.

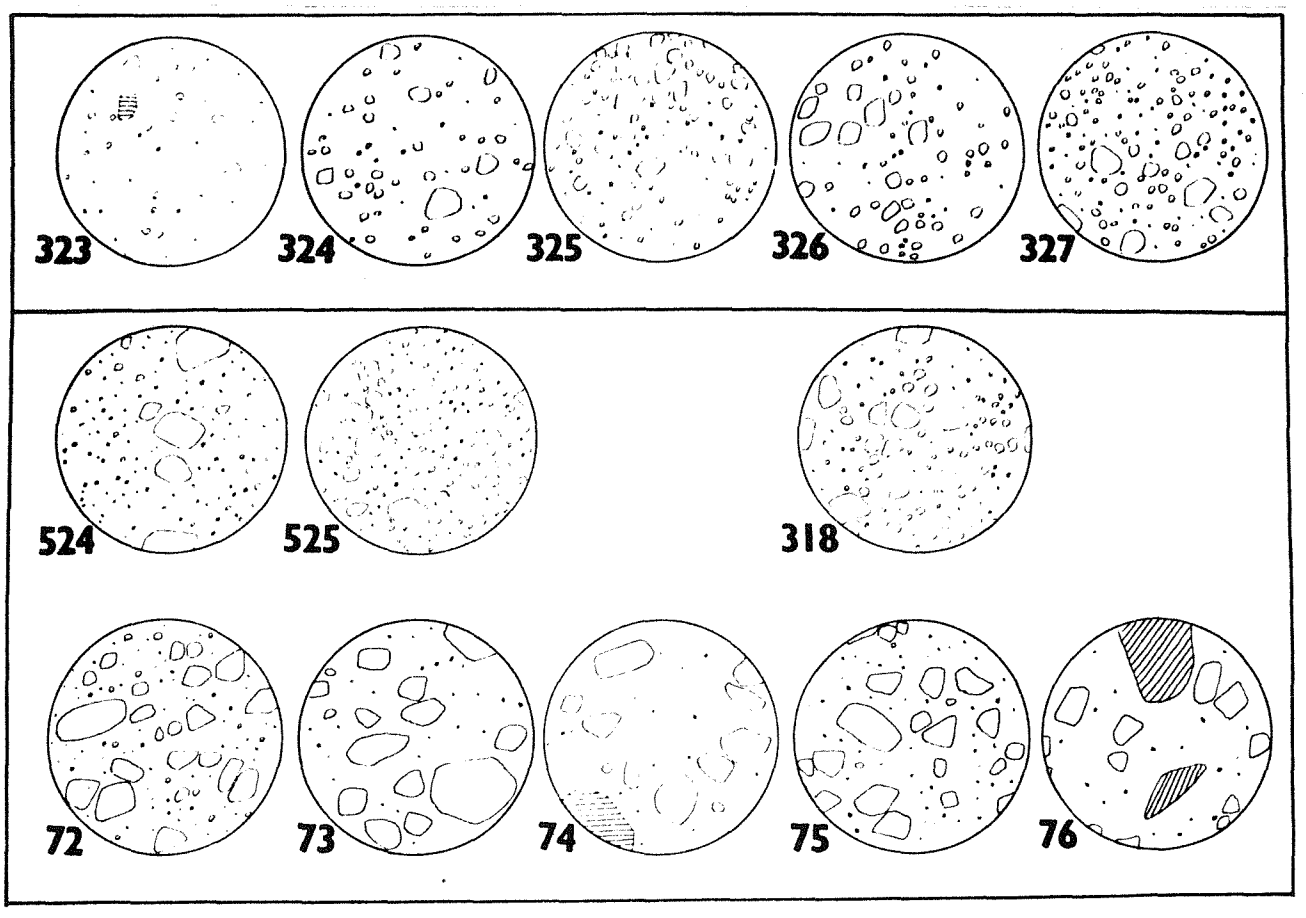

Fig. 12.73 Textural analysis of possible post-medieval wasters from Little Forge, Buxted, East Sussex and doubtful wasters from medieval kiln sites in East and West Sussex

Another possible medieval pottery kiln has been reported at Lower Beeding but there is no clear archaeological evidence to substantiate this identification (see Section 9.1.7). The texture of a West Sussex ware jug sherd which is presumed to come from this alleged kiln site appears to similar in thin-section to other West Sussex wares found in this part of the region (Sample no. 318). In the absence of conclusive evidence for pottery production, this implies that the sherds from Lower Beeding probably represent marketed wares rather than wasters.

The cache of medieval pottery found at Crockers, Northiam has been cited as evidence for a possible kiln site (see Section 9.1.6, no. 473). However, no definite wasters have been identified among the material in the possession of Mr J.C.Cloute and there is some variation in the fabrics represented in this group (Sample nos. 72-76). The pottery evidence does not dispell uncertainty about the significance of the place-name 'Crockers'.

12.3 CATALOGUE OF THIN-SECTIONS

12.3.1 Introduction

This catalogue is intended as a guide to the collection of thin-sections of medieval and later ceramics in South-East England which remains in the custody of the Department of Archaeology, University of Southampton.

The thin-sections are numbered serially (Column 1) and their provenance is indicated in Column 2 of the table (12.3.2). Reference numbers (Column 3) denote the sites shown on the location maps of production centres (Fig. 9.1) and 'consumer' sites (Figs. 10.1-8). Numbers prefixed 'No.' relate to Section 9; four-figure reference numbers relate to Section 10.

The level of analysis which has been undertaken is shown in Columns 4 and 5 of the table representing, respectively, detailed grain size analysis, and the preparation of a sketch from the projected image of the thin-section. Areas of the slides sampled for the latter are marked by a circle on each thin-section.

Fabric groups identified in Sections 12.1 and 12.2 are shown in Column 6 of the table. Entries are confined to those samples for which a sketch has been included in the illustrated classification of fabrics. Graphs derived from grain-size analysis of some samples appear elsewhere, principally in the sections on methodology (Section 3), production (Section 5) and distribution (Section 6). Fabric groups identified in Section 12.1 are denoted by their code letter and appropriate Roman numeral. Samples illustrating the fabrics represented among the output of known production centres are cross-referenced by the appropriate sub-division of Section 12.2.

Relevant publications are noted in Column 7 of the table. Where possible, these refer to illustrated vessels (e.g. Dover Castle: Sample nos. 728-748) or to published fabric groups (e.g. Bayham Abbey: Sample nos. 394-412 and Battle Abbey: Sample nos. 958-1026). In the majority of cases, however, the publication reference is a guide to the appropriate report on pottery assemblages from which samples have been taken. Pottery reports are identified by the name of the specialist contributor rather than by the principal author of the excavation report. Sources appear in the bibliography (Section 14).

Repositories of the material which has been sampled are shown in Column 8 of the table. The name of an individual denotes a private collection or that samples have been obtained from custodians

of pottery derived from excavation or fieldwork. Double entries apply to the small number of instances when a private collection is known to have been passed to a museum since the material was examined. In addition to shortened museum names, the following abbreviations appear in Column 8:-

CAT	Canterbury Archaeol. Trust
CEC	Chichester Excavation Committee
CNHSS	Croydon Natur. Hist. & Sci. Soc.
DDAG	Dartford & District Archaeol. Group
HBMC	Historic Buildings and Monuments Commission for England
SAFU	Sussex Archaeol. Field Unit
WRU	Winchester Research Unit

More detailed information about the date and context of the samples can be obtained by means of cross-reference with the gazetteers of production centres and 'consumer' sites (Sections 9 & 10) using the reference numbers in Column 3 of the table.

12.3.2 MEDIEVAL AND LATER CERAMICS IN SOUTH-EAST ENGLAND: CATALOGUE OF THIN SECTIONS

Sample No	Site	Reference No	Grain size Analysis (graph)	Projected Image (sketch)	Fabric Group	Publication	Museum/private Collection
1	2	3	4	5	6	7	8
001	Northfield House, Boreham Street, WARTLING, E.Sussex	No. 524	*	-	-	Barton 1979, 156	Lewes Mus.
002	-do-	No. 524	*	-	-	ibid.	-do-
003	-do-	No. 524	*	-	-	ibid.	-do-
004	-do-	No. 524	*	-	-	ibid.	-do-
005	-do-	No. 524	*	*	Liv;12.2.6	ibid.	-do-
006	Lower Parrock, HARTFIELD, E. Sussex	No. 443	*	-	-	Freke & Craddock 1979	SAFU: Lewes Mus.
007	-do-	No. 443	*	-	-	ibid.	-do-
008	-do-	No. 443	*	-	-	ibid.	-do-
009	-do-	No. 443	*	-	-	ibid.	-do-
010	-do-	No. 443	*	-	Li;12.2.6	ibid.	-do-
011	PEVENSEY, E. Sussex	0368	-	*	Div	Dulley 1967	Lewes Mus.
012	-do-	0368	-	*	Evi	ibid.	-do-
013	-do-	0368	-	*	Gi	ibid.	-do-
014	-do-	0368	-	*	Div	ibid.	-do-
015	Lodsbridge, LODSWORTH, W. Sussex	0195	-	*	Ji	Holden 1967	Lewes Mus.
016	Hareplain, BIDDENDEN, Kent	No. 158	*	-	-	Kelly 1972	Maidstone Mus.
017	-do-	No. 158	*	-	-	ibid.	-do-
018	-do-	No. 158	*	-	-	ibid.	-do-
019	-do-	No. 158	*	*	Liii;12.2.6	ibid.	-do-
020	-do-	No. 158	*	-	-	ibid.	-do-
021	Potters Corner, ASHFORD, Kent	No. 147	*	-	-	Grove & Warhurst 1952	Maidstone Mus.
022	-do-	No. 147	*	-	-	ibid.	-do-
023	-do-	No. 147	*	-	-	ibid.	-do-
024	-do-	No. 147	*	-	-	ibid.	-do-
025	-do-	No. 147	*	-	-	ibid.	-do-
026	-do-	No. 147	*	*	Cv;12.2.4	ibid.	-do-
027	Pickle Street, BINSTED, Hants.	No. 103	-	*	Kxxviii;12.2.2	Barton & Brears 1976	Guildford Mus.
028	-do-	No. 103	-	*	Kxxviii;12.2.2	ibid.	-do-
029	-do-	No. 103	-	*	Kxxviii;12.2.2	ibid.	-do-
030	-do-	No. 103	-	*	12.2.2	ibid.	-do-
031	-do-	No. 103	-	*	12.2.2	ibid.	-do-
032	Newton Wood Road, ASHTEAD, Surrey	No. 283	-	*	12.2.2	Frere 1941	Guildford Mus.
033	-do-	No. 283	-	*	12.2.2	ibid.	-do-
034	-do-	No. 283	-	*	Ei;12.2.2	ibid.	-do-
035	-do-	No. 283	-	*	12.2.2	ibid.	-do-
036	-do-	No. 283	-	*	12.2.2	ibid.	-do-
037	-do-	No. 283	-	*	-	ibid.	-do-
038	Bohemia, HASTINGS, E. Sussex	No. 444	*	*	12.2.5	Barton 1979, 184-90	Hastings Mus.
039	-do-	No. 444	*	*	Eiv;12.2.5	ibid.	-do-

1	2	3	4	5	6	7	8
040	The Lime, ASH, Surrey	No. 278	*	-	-	Holling 1968b	Guildford Mus.
041	-do-	No. 278	*	*	12.2.2	ibid.	-do-
042	-do-	No. 278	*	-	-	ibid.	-do-
043	-do-	No. 278	*	-	-	ibid.	-do-
044	-do-	No. 278	*	-	-	ibid.	-do-
045	The Lime, ASH, Surrey	No. 278	-	*	12.2.2	Holling 1968a	Guildford Mus.
046	-do-	No. 278	-	*	12.2.2	ibid.	-do-
047	-do-	No. 278	-	*	12.2.2	ibid.	-do-
048	-do-	No. 278	-	*	12.2.2	ibid.	-do-
049	-do-	No. 278	-	*	12.2.2	ibid.	-do-
050	Watts Hill I, LIMPSFIELD	No. 345	*	-	-	Prendergast 1974, 59-63	Guildford Mus.
051	-do-	No. 345	*	-	-	ibid.	-do-
052	-do-	No. 345	*	*	12.2.4	ibid.	-do-
053	-do-	No. 345	*	-	-	ibid.	-do-
054	-do-	No. 345	*	-	-	ibid.	-do-
055	Scearn Bank, LIMPSFIELD	No. 343	*	-	-	Prendergast 1974, 63-64	Guildford Mus.
056	-do-	No. 343	*	-	-	ibid.	-do-
057	-do-	No. 343	*	*	12.2.4	ibid.	-do-
058	-do-	No. 343	*	-	-	ibid.	-do-
059	-do-	No. 343	*	-	-	ibid.	-do-
060	Newport Road, ALDERSHOT, Hants.	No. 94	*	*	12.2.2	Holling 1968a, 119	Guildford Mus.
061	-do-	No. 94	*	*	12.2.2	ibid.	-do-
062	Farnborough Hill Convent, FARNBOROUGH, Hants.	No. 122	*	-	-	Holling 1970a, 1971a, 1971b, 1971c	Guildford Mus.
063	-do-	No. 122	*	-	-	ibid.	-do-
064	-do-	No. 122	*	-	-	ibid.	-do-
065	-do-	No. 122	*	-	-	ibid.	-do-
066	-do-	No. 122	*	*	-	ibid.	-do-
067	Broadland Wood, BREDE, E. Sussex	No. 386	*	-	-	Austen 1946, 94-5	Fieldwork (ADFS)
068	-do-	No. 386	*	-	-	ibid.	-do-
069	-do-	No. 386	*	-	-	ibid.	-do-
070	-do-	No. 386	*	*	12.2.5	ibid.	-do-
071	-do-	No. 386	*	-	-	ibid.	-do-
072	Crockers, NORTHIAM, E. Sussex	0618	-	*	12.2.7	-	J. Cloute
073	-do-	0618	-	*	12.2.7	-	-do-
074	-do-	0618	-	*	12.2.7	-	-do-
075	-do-	0618	-	*	Kxxxvi,12.2.7	-	-do-
076	-do-	0618	-	*	12.2.7	-	-do-
077	All-the-World, Binsted, TORTINGTON, W.Sussex	No. 623	*	-	-	Wilson & Hurst 1967, 317-8	Worthing Mus.
078	-do-	No. 623	*	-	-	ibid.	-do-
079	-do-	No. 623	*	-	-	ibid.	-do-
080	-do-	No. 623	*	-	-	ibid.	-do-
081	-do-	No. 623	*	*	Eiii;12.2.3	ibid.	-do-

1	2	3	4	5	6	7	8
082	Bushfield Shaw, Earlswood, REIGATE, Surrey	No. 366	*	*	Kx;12.2.4	Turner 1974a	D. Turner
083	-do-	No. 366	*	-	-	ibid.	-do-
084	-do-	No. 366	*	-	-	ibid.	-do-
085	-do-	No. 366	*	-	-	ibid.	-do-
086	-do-	No. 366	*	-	-	ibid.	-do-
087	Ochre Pits Copse, GRAFFHAM, W.Sussex	No. 578	*	*	12.2.3	-	J. Harmer
088	-do-	No. 578	*	-	-	-	-do-
089	-do-	No. 578	*	-	-	-	-do-
090	-do-	No. 578	*	-	-	-	-do-
091	-do-	No. 578	*	-	-	-	-do-
092	-do-	No. 578	*	-	-	-	-do-
093	-do-	No. 578	*	-	-	-	-do-
094	Lower Parrock, HARTFIELD, E. Sussex	No. 443	-	*	-	Freke & Craddock 1979	SAFU: Lewes Mus.
095	Bayham Abbey, FRANT, E. Sussex	0018	*	*	Li	Streeten 1983a, Fabric Dii	HBMC: Dover Cas.
096	-do-	0018	*	*	Liii	ibid., Fabric Div	-do-
097	Tyler Hill (1967), HACKINGTON, Kent	No. 191	*	*	Kv;12.2.4	Philp 1974	KARU
098	-do-	No. 191	*	-	-	ibid.	-do-
099	-do-	No. 191	*	-	-	ibid.	-do-
100	-do-	No. 191	*	-	-	ibid.	-do-
101	-do-	No. 191	*	-	-	ibid.	-do-
102	The Birches, WHITSTABLE, Kent	No. 263	-	*	Kv;12.2.4	-	Fieldwork (ADFS)
103	-do-	No. 263	-	*	12.2.4	-	-do-
104	-do-	No. 263	-	*	12.2.4	-	-do-
105	-do-	No. 263	-	*	12.2.4	-	-do-
106	-do-	No. 263	-	*	12.2.4	-	-do-
107	Tyler Hill (1942), HACKINGTON, Kent	No. 189	*	-	-	Spillett et. al. 1942	Fieldwork (ADFS)
108	-do-	No. 189	*	-	-	ibid.	-do-
109	-dc-	No. 189	*	-	-	ibid.	-do-
110	-do-	No. 189	*	*	Kv;12.2.4	ibid.	-do-
111	-do-	No. 189	*	-	-	ibid.	-do-
112	Park Row, FARNHAM, Surrey	No. 319	*	-	-	Cole & Timby 1982	J. Timby
113	-do-	No. 319	*	-	-	ibid.	-do-
114	-do-	No. 319	*	-	-	ibid.	-do-
115	-do-	No. 319	*	-	-	ibid.	-do-
116	-do-	No. 319	*	-	-	ibid.	-do-
117	Nackholt, WYE, Kent	-	-	*	12.1.19	-	Fieldwork (ADFS)
118	-do-	-	-	*	12.1.19	-	-do-
119	-do-	-	-	*	12.1.19	-	-do-
120	-do-	-	-	*	12.1.19	-	-do-
121	-do-	-	-	*	12.1.19	-	-do-
122	High Lankhurst, WESTFIELD, E. Sussex	No. 528	-	-	-	-	F. Boston
123	-do-	No. 528	*	-	-	-	-do-
124	-do-	No. 528	*	-	-	-	-do-
125	-do-	No. 528	*	-	-	-	-do-
126	-do-	No. 528	*	*	Lv	-	-do-
127	-do-	No. 528	*	-	-	-	-do-

1	2	3	4	5	6	7	8
128	Recreation Ground, BUXTED, E. Sussex	1015	*	*	Lxxii	Tebbutt 1979a, 261-3	C.F. Tebbutt: Lewes Mus.
129	Jesus House, EASTBOURNE, E. Sussex	0880	-	*	Lxx	-	L. Stevens
130	Gassons Farm, HAILSHAM, E. Sussex	0345	-	*	Lxxii	Barton 1979, 154	S. Salvage
131	Blackfriars Barn, WINCHELSEA, E. Sussex	0626	-	*	Lxxii	-	J. Bell
132	The Clatters, BODIAM, E. Sussex	0758	-	*	Lviii	-	Battle Mus.
133	-do-	0758	-	*	Lxx	-	-do-
134	Court Lodge, BODIAM, E. Sussex	0305	-	*	Lxxii	Darrell Hill 1960-1	Battle Mus.
135	-do-	0305	-	*	Lix	ibid.	-do-
136	Pivington, PLUCKLEY, Kent	0221	-	*	Lxxii	Rigold 1962	Maidstone Mus.
137	-do-	0221	*	*	Lvii;Lxx	ibid.	-do-
138	Aydhurst, STAPLEHURST, Kent	0776	*	*	Liii	-	Maidstone Mus.
139	Brookside, CHART SUTTON, Kent	0433	*	*	Liii	-	Maidstone Mus.
140	Churchyard, BUXTED, E. Sussex	1932	*	*	Lxx	-	C.F. Tebbutt: Lewes Mus.
141	Hole House, BARCOMBE, E. Sussex	0015	-	*	Kxxxviii	Tebbutt 1975b, 189	C.F. Tebbutt: Lewes Mus.
142	Buckham, ISFIELD, E. Sussex	0164	-	*	Lxx	Tebbutt 1972,34-36	C.F. Tebbutt: Lewes Mus.
143	Walesbeech Farm, FOREST ROW, E. Sussex	0669	*	*	Lxx	-	C.F. Tebbutt: Lewes Mus.
144	Upper Parrock, HARTFIELD, E. Sussex	0143	*	*	Li	Streeten 1979a, Fabric Ei	C.F. Tebbutt: Lewes Mus.
145	Upper Norwood, EAST LAVINGTON, W. Sussex	No. 572	*	-	-	-	F. Aldsworth
146	-dc-	No. 572	*	-	-	-	-do-
147	-do-	No. 572	*	-	-	-	-do-
148	-do-	No. 572	*	-	-	-	-do-
149	-do-	No. 572	*	-	-	-	-do-
150	Upper Norwood, EAST LAVINGTON, W. Sussex	No. 572	*	-	-	-	F. Aldsworth
151	-do-	No. 572	*	-	-	-	-do-
152	-do-	No. 572	*	*	Lvi;12.2.3	-	-do-
153	-do-	No. 572	*	-	-	-	-do-
154	-do-	No. 572	*	-	-	-	-do-
155	North Stoke, AMBERLEY, W. Sussex	0711	*	*	Lvi	-	Worthing Mus.
156	Post Office, West Tarring, WORTHING, W.Sussex	0259	*	*	Lvi	Barton 1963c, 28-34	Worthing Mus.
157	STEYNING, W. Sussex	0730	*	*	Lvi	-	Worthing Mus.
158	Offington Hall, WORTHING, W. Sussex	0712	*	*	Lvi	Barton 1979, 101	Worthing Mus.
159	TORTINGTON, W. Sussex	0661	*	*	Lvi	-	Worthing Mus.
160	North Park, FINDON, W. Sussex	0693	*	*	Lvi	-	Worthing Mus.
161	Rectory Garden, West Tarring, WORTHING, W. Sussex	0258	*	*	Lvi	Barton 1964a	Worthing Mus.
162	Dominion Road, WORTHING, W. Sussex	0288	*	*	Mii	Barton 1963c, 22	Worthing Mus.
163	Old House, PULBOROUGH, W. Sussex	0717	*	*	Lvi	Backhouse & Backhouse, 1977-8	Worthing Mus.
164	Sailsfield Manor, PULBOROUGH, W. Sussex	0718	*	*	Lvi	Barton 1979, 128	Worthing Mus.
165	-do-	0718	*	*	Lvi	ibid.	-do-

1	2	3	4	5	6	7	8
166	17 Acre Field, BREDE, E. Sussex	No. 387	*	*	12.2.5	-	A. Scott
167	-do-	No. 387	*	*	12.2.5	-	-do-
168	-do-	No. 387	*	*	12.2.5	-	-do-
169	-do-	No. 387	*	*	12.2.5	-	-do-
170	-do-	No. 387	*	*	12.2.5	-	-do-
171	-do-	No. 387	*	*	12.2.5	-	-do-
172	-do-	No. 387	*	*	12.2.5	-	-do-
173	-do-	No. 387	*	*	12.2.5	-	-do-
174	Michelham Priory, ARLINGTON, E. Sussex	0207	*	*	Liv	Streeten forthcoming b, Fabric Ci	Michelham Priory Mus.
175	Blackfriars Barn, WINCHELSEA, E. Sussex	0626	-	*	-	-	J. Bell
176	Aula Nova, Christchurch, CANTERBURY, Kent	1023	*	*	Hvi	Streeten forthcoming c	CAT: Canterbury Mus.
177	-do-	1023	*	*	Civ	ibid.	-do-
178	-do-	1023	*	*	Kii	ibid.	-do-
179	-do-	1023	*	*	Kii	ibid.	-do-
180	-do-	1023	*	*	Kiv	ibid.	-do-
181	-do-	1023	*	*	Kiv	ibid.	-do-
182	-do-	1023	-	*	Kiv	ibid.	-do-
183	Stonar (1971-2), SANDWICH, Kent	1914	-	*	Pi	-	N. Macpherson-Grant
184	-do-	1914	-	*	Pi	-	-do-
185	-do-	1914	-	*	Kxlviii	-	-do-
186	-do-	1914	-	*	Qi	-	-do-
187	Winding Street, HASTINGS, E. Sussex	1234	*	*	Lv	Devenish 1979	J. Bell
188	-do-	1234	-	*	Nii	ibid.	-do-
189	Glottenham, MOUNTFIELD, E. Sussex	0115	-	*	Dii	Martin 1972b	Lewes Mus.
190	-do-	0115	-	*	Cvi	ibid.	-do-
191	-do-	0115	-	*	Ei	ibid.	-do-
192	Eynsford Castle, EYNSFORD, Kent	0104	-	*	Cvii	Rigold 1971	Maidstone Mus.
193	-do-	0104	-	*	Bi	ibid.	-do-
194	-do-	0104	*	*	Kxxxiii	ibid.	-do-
195	Rooting Street Farm, LITTLE CHART, Kent	0490	-	*	Kvi	-	Maidstone Mus.
196	The Mount, ALDINGTON, Kent	0005	*	*	Kvii	-	Maidstone Mus.
197	Chingley, GOUDHURST, Kent	0060	-	*	Cvii	Crossley 1975c, 46-50	Maidstone Mus.
198	Maudlin Cemetery, BRAMBER, W. Sussex	0309	-	*	Hi	Lewis 1964	Worthing Mus.
199	Abbot's Wood, ARLINGTON, E. Sussex	No. 381	-	*	Div	Barton 1979	Worthing Mus.
200	-do-	No. 381	-	*	Div	ibid.	-do-
201	All-the-World, Binsted, TORTINGTON, W. Sussex	No. 623	*	*	12.1.18 12.2.3	-	Worthing Mus.
202	-do-	No. 623	*	*	12.1.18;12.2.3	-	-do-
203	-do-	No. 623	*	*	12.1.18	-	-do-
204	-do-	No. 623	*	*	12.1.18;12.2.3	-	-do-
205	-do-	No. 623	*	*	12.1.18;12.2.3	-	-do-
206	-do-	No. 623	-	*	12.2.3	-	-do-
207	Maison Dieu, ARUNDEL, W. Sussex	0543	*	*	-	Evans 1969a	Worthing Mus.
208	Tyler Hill, HACKINGTON, Kent	-	-	*	12.1.19	-	Fieldwork (ADFS)

1	2	3	4	5	6	7	8
209	Lower Parrock, HARTFIELD, E. Sussex	No. 443	*	*	Lii;12.2.6	Freke and Craddock 1979	SAFU: Lewes Mus.
210	High Lankhurst, WESTFIELD, E. Sussex	No. 528	-	*	-	-	F. Boston
211	Huggetts Farm, High Hurstwood, BUXTED, E. Sussex	0351	-	-		-	D. Meades
212	-do-	0351	*	*	Lxxii	-	-do-
213	Upper Parrock, HARTFIELD, E. Sussex	0143	*	*	Li	Streeten 1979a, Fabric Ei	C.F. Tebbutt: Lewes Mus.
214	-do-	0143	*	*	Lii	ibid. Fabric Eii	-do-
215	-do-	0143	*	*	Lxxii	ibid.	-do-
216	-do-	0143	*	*	Kxxiii	ibid. Fabric Cii	-do-
217	-do-	0143	*	*	Kx	ibid. Fabric Cia	-do-
218	-do-	0143	*	*	Kx	ibid. Fabric Cib	-do-
219	Ham Farm, WITHYHAM, E. Sussex	0664	*	*	Lxix	-	C.F. Tebbutt: Lewes Mus.
220	-do-	0664	*	*	Lii	-	-do-
221	Walesbeech Farm, FOREST ROW, E. Sussex	0669	*	*	Lix	-	C.F. Tebbutt: Lewes Mus.
222	Piping Wood, ROTHERFIELD, E. Sussex	0667	*	*	Lxii	-	C.F. Tebbutt: Lewes Mus.
223	Castle Field, HARTFIELD, E. Sussex	0348	*	*	Kxxiii	Tebbutt 1980a	C.F. Tebbutt: Lewes Mus.
224	Upper Parrock, HARTFIELD, E. Sussex	0143	*	*	Kxxxii	Streeten 1979a	C.F. Tebbutt: Lewes Mus.
225	Chapel Street, CHICHESTER, W. Sussex	1064	*	*	Mii	Down 1978, 86	CEC: Chichester Mus.
226	Tower Street, CHICHESTER, W. Sussex	1091	*	*	Miii	ibid. 1978, 173	-do-
227	Chapel Street, CHICHESTER, W. Sussex	1064	*	*	Lvi	ibid. 1978, 86	-do-
228	Eastgate, CHICHESTER, W. Sussex	1968	*	*	Lvi	ibid. 1974, 72	-do-
229	All Saints, CHICHESTER, W. Sussex	1973	*	*	Lvi	ibid. 1974, 92 fig 7.12 no. 45	-do-
230	Eastgate, CHICHESTER, W. Sussex	1968	*	*	Lvi	ibid. 1974, 72	-do-
231	Tower Street, CHICHESTER, W. Sussex	1091	*	*	Lvi	ibid. 1978, 173	-do-
232	All Saints, CHICHESTER, W. Sussex	1973	*	*	Lvi	ibid. 1974, 80; 85-98	-do-
233	Bramber Castle, BRAMBER, W. Sussex	0027	*	*	Lvi	Barton & Holden 1977, 41	Worthing Mus.
234	Parlour Copse, HARTING, W.Sussex	0590	*	*	Mii	-	Lewes Mus.
235	-do-	0590	*	*	-	-	-do-
236	-do-	0590	*	*	Lvi	-	-do-
237	Churchyard, HARTING, W. Sussex	0591	*	*	Kxli	-	Chichester Mus.
238	St Mary's Hospital, CHICHESTER, W. Sussex	1974	*	*	Lvi	Down & Rule 1971, 31	CEC:Chichester Mus.
239	Southgate, CHICHESTER, W. Sussex	No. 554	*	-	-	Down 1978, 10-16	CEC: Chichester Mus.
240	-do-	No. 554	*	-	-	ibid.	-do-
241	-do-	No. 554	*	-	-	ibid.	-do-
242	-do-	No. 554	*	-	-	ibid.	-do-
243	-do-	No. 554	*	*	12.2.3	ibid.	-do-

1	2	3	4	5	6	7	8
244	Southgate, CHICHESTER, W. Sussex	No. 554	*	*	12.2.3	Down 1978, 10-16	CEC: Chichester Mus.
245	-do-	No. 554	*	*	12.2.3	ibid.	-do-
246	-do-	No. 554	*	*	Eiii;12.2.3	ibid.	-do-
247	-do-	No. 554	*	*	Eiii;12.2.3	ibid.	-do-
248	-do-	No. 554	*	*	12.2.3	ibid.	-do-
249	Orchard Street, CHICHESTER, W. Sussex	No. 551	*	*	12.2.3	Down & Rule 1971	CEC: Chichester Mus.
250	-do-	No. 551	*	*	12.2.3	ibid.	-do-
251	-do-	No. 551	*	*	12.2.3	ibid.	-do-
252	-do-	No. 551	*	*	Eiii;12.2.3	ibid.	-do-
253	-do-	No. 551	*	*	12.2.3	ibid.	-do-
254	-do-	No. 551	*	*	12.2.3	ibid.	-do-
255	Delves Field, RINGMER, E. Sussex	No. 484	*	*	12.2.5	-	Lewes Mus.
256	-do-	No. 484	*	*	12.2.5	-	-do-
257	-do-	No. 484	*	*	12.2.5	-	-do-
258	-do-	No. 484	*	*	Ev;12.2.5	-	-do-
259	-do-	No. 484	*	*	12.2.5	-	-do-
260	Delves Field, RINGMER, E. Sussex	No. 484	*	-	-	-	Lewes Mus.
261	-do-	No. 484	*	*	-	-	-do-
262	-do-	No. 484	*	-	-	-	-do-
263	-do-	No. 484	*	-	-	-	-do-
264	-do-	No. 484	*	-	-	-	-do-
265	Jack-o-Toole's Row, BOARHUNT, Hants.	No. 105	*	-	-	Whinney 1981	Winchester Mus.
266	-do-	No. 105	*	-	-	ibid.	-do-
267	-do-	No. 105	*	-	-	ibid.	-do-
268	-do-	No. 105	*	*	12.2.3	ibid.	-do-
269	-do-	No. 105	*	-	-	ibid.	-do-
270	Jack-o-Toole's Row, BOARHUNT, Hants.	No. 105	-	*	12.2.3	ibid.	Winchester Mus.
271	-do-	No. 105	-	*	12.2.3	ibid.	-do-
272	-do-	No. 105	-	*	12.2.3	ibid.	-do-
273	-do-	No. 105	-	*	12.2.3	ibid.	-do-
274	-do-	No. 105	-	*	Eiii;12.2.3	ibid.	-do-
275	Batsford Furnace, HERSTMONCEUX, E. Sussex	0800	-	*	Lxxii	Streeten 1980b, Fabric Ai	SAFU: Owner
276	-do-	0800	-	*	Lxvi	ibid., Fabric Aiii	-do-
277	-do-	0800	-	*	Lxxii	ibid., Fabric Av	-do-
278	-do-	0800	-	*	Lxix	ibid., Fabric B	-do-
279	Lullington Church, LULLINGTON, E. Sussex	0199	-	*	Liv	Barr-Hamilton 1970	A. Barr-Hamilton
280	-do-	0199	-	*	Liv	ibid.	-do-
281	IDSWORTH, Hants.	0781	*	*	Lvi	-	J. Budden
282	Manor Farm, CHALTON, Hants.	0780	*	*	Lvi	Cunliffe 1973b, 46	J. Budden
283	-do-	0780	*	*	Mii	ibid.	-do-
284	Cathedral Green, WINCHESTER, Hants.	0786	*	*	Miii	-	WRU: Winchester
285	-do-	0786	*	*	Mii	-	-do-
286	Brook Street, WINCHESTER, Hants.	0787	*	*	Lvi	-	WRU: Winchester
287	Cathedral Green, WINCHESTER, Hants.	0786	*	*	Lvi	-	WRU: Winchester
288	-do-	0786	*	*	Lvii	-	-do-

1	2	3	4	5	6	7	8
289	Wickham Glebe, WICKHAM, Hants.	0785	*	*	Lvii	-	Winchester Mus.
290	Church, LULLINGTON, E. Sussex	0199	-	*	Div	Barr-Hamilton 1970	A Barr-Hamilton
291	-do-	0199	-	*	Div	ibid.	-do-
292	-do-	0199	-	*	-	ibid.	-do-
293	Peppering, BURPHAM, W. Sussex	0772	-	*	Ji	-	Brighton Mus.
294	Dale Hill, BRIGHTON, E. Sussex	0760	-	*	Dii	Barton 1979, 38	Brighton Mus.
295	Landsdowne Road, TONBRIDGE, Kent	0266	-	*	Cii	Streeten 1976a	Maidstone Mus.
296	-do-	0266	-	*	-	ibid.	-do-
297	-do-	0266	*	*	Lxx	ibid.	-do-
298	-do-	0266	-	*	Lxx	ibid.	-do-
299	-do-	0266	-	*	Lvii;Lx	ibid.	-do-
300	-do-	0266	-	*	Kix	ibid.	-do-
301	-do-	0266	-	*	Lxxii	ibid.	-do-
302	Orchard Street, CHICHESTER, W. Sussex	No. 551	*	*	-	Down & Rule 1971	CEC: Chichester Mus.
303	-do-	No. 551	*	-	-	ibid.	-do-
304	-do-	No. 551	*	-	-	ibid.	-do-
305	-do-	No. 551	-	*	12.2.3	ibid.	-do-
306	-do-	No. 551	*	-	-	ibid.	-do-
307	Parkside, Cheam, SUTTON, Gtr. London	No. 85	*	-	-	Marshall 1924	Brighton Mus.
308	-do-	No. 85	*	-	-	ibid.	-do-
309	-do-	No. 85	*	*	12.2.2	ibid.	-do-
310	-do-	No. 85	*	-	-	ibid.	-do-
311	-do-	No. 85	*	-	-	ibid.	-do-
312	Portslade, HOVE, E. Sussex	0660	*	*	Kxli	-	Worthing Mus.
313	-do-	0660	*	*	Kxliii	-	-do-
314	Batsford Furnace, HERSTMONCEUX, E. Sussex	0800	-	*	Lxiv	Streeten 1980b	SAFU: Owner
315	Old Star Inn, LEWES, E. Sussex	0188	-	*	Kxl	Salzman 1942-3, 225-227	Lewes Mus.
316	-do-	0188	-	*	Kxl	ibid.	-do-
317	-do-	0188	-	*	Kxxxviii	ibid.	-do-
318	LOWER BEEDING, W. Sussex	0570	-	*	Kxl	Barton 1967b, 8	Lewes Mus.
319	Manor Farm, CHALTON, Hants.	0780	-	*	Kxl	Cunliffe 1973	J. Budden
320	Stanmer Park, BRIGHTON, E. Sussex	0775	-	*	Kxxxix	-	Brighton Mus.
321	Little Forge, BUXTED, E. Sussex	0033	-	*	Lxiv	-	D. Meades
322	-do-	0033	-	-	-	-	-do-
323	-do-	0033	-	*	Lxxii;12.2.7	-	-do-
324	-do-	0033	-	*	12.2.7	-	-do-
325	-do-	0033	-	*	12.2.7	-	-do-
326	-do-	0033	-	*	12.2.7	-	-do-
327	-do-	0033	-	*	12.2.7	-	-do-
328	Crane Street, CHICHESTER, W. Sussex	No. 558	-	*	12.2.3	Streeten 1981b	CEC: Chichester Mus.
329	-do-	No. 558	*	-	-	ibid.	-do-
330	-do-	No. 558	*	-	-	ibid.	-do-
331	-do-	No. 558	*	*	12.2.8	ibid.	-do-
332	-do-	No. 558	-	-	-	ibid.	-do-
333	-do-	No. 558	*	-	-	ibid.	-do-
334	-do-	No. 558	*	-	-	ibid.	-do-

1	2	3	4	5	6	7	8
335	High Street, PORTSMOUTH, Hants.	0782	*	*	Evi	Barton 1979, 101	Portsmouth Mus.
336	-do-	0782	*	*	Evi	ibid.	-do-
337	Gassons Farm, HAILSHAM, E. Sussex	0345	-	*	Evi	Barton 1979, 154	S. Salvage
338	Batsford Mill, WARBLETON, E. Sussex	1728	-	*	Evi	Streeten 1980c	SAFU: Owner
339	All-the-World, Binsted, TORTINGTON, W. Sussex	No. 623	*	*	12.2.3	-	Worthing Mus.
340	Upper Norwood, EAST LAVINGTON, W. Sussex	No. 572	*	-	-	-	CEC (F.Aldsworth)
341	-do-	No. 572	*	-	-	-	-do-
342	-do-	No. 572	*	-	-	-	-do-
343	-do-	No. 572	*	*	Kxxix;12.2.3	-	-do-
344	-do-	No. 572	*	-	-	-	-do-
345	Upper Norwood, EAST LAVINGTON, W. Sussex	No. 572	-	*	Kxliv;12.2.3	-	CEC (F.Aldsworth)
346	Upper Norwood, EAST LAVINGTON, W. Sussex	No. 572	-	*	12.2.3	-	-do-
347	-do-	No. 572	-	*	12.2.3	-	-do-
348	-do-	No. 572	-	*	12.2.3	-	-do-
349	-do-	No. 572	-	*	12.2.3	-	-do-
350	-do-	No. 572	-	*	12.2.3	-	-do-
351	High Lankhurst, WESTFIELD, E. Sussex	No. 528	*	-	-	-	F. Boston
352	-do-	No. 528	*	-	-	-	-do-
353	-do-	No. 528	*	-	-	-	-do-
354	-do-	No. 528	*	-	-	-	-do-
355	-do-	No. 528	*	-	-	-	-do-
356	-do-	No. 528	*	*	Lv	-	-do-
357	-do-	No. 528	*	-	-	-	-do-
358	-do-	No. 528	*	-	-	-	-do-
359	-do-	No. 528	*	-	-	-	-do-
360	-do-	No. 528	*	-	-	-	-do-
361	High Lankhurst, WESTFIELD, E. Sussex	No. 528	-	*	12.1.19	-	F. Boston
362	-do-	No. 528	-	*	12.1.19	-	-do-
363	Michelham Priory, ARLINGTON, E. Sussex	0207	-	*	Div	Streeten forthcoming b, Fabric Aiii	Michelham Priory Mus.
364	-do-	0207	-	*	Ev	ibid., Fabric Aiv	-do-
365	-do-	0207	-	*	Evi	ibid., Fabric Av	-do-
366	-do-	0207	*	*	Kxxi	ibid., Fabric Bi	-do-
367	-do-	0207	-	*	Kxvi	ibid., Fabric Bii	-do-
368	-do-	0207	*	*	Kxvi	ibid., Fabric Biii	-do-
369	-do-	0207	*	*	Kxxxix	ibid., Fabric Biv	-do-
370	-do-	0207	-	*	Kxvi	ibid., Fabric Bv	-do-
371	-do-	0207	-	*	Liv	ibid., Fabric Cii	-do-
372	-do-	0207	-	-	-	ibid., Fabric Ciii	-do-
373	-do-	0207	-	*	Ni	ibid., Fabric Di	-do-
374	-do-	0207	-	*	Div	ibid., Fabric Aii	-do-

1	2	3	4	5	6	7	8
375	Aula Nova, Christchurch, CANTERBURY, Kent	1023	*	*	Kii	Streeten forthcoming c	CAT: Canterbury Mus.
376	-do-	1023	*	*	Kii	ibid.	-do-
377	-do-	1023	*	*	Kii	ibid.	-do-
378	-do-	1023	*	*	Kiv	ibid.	-do-
379	-do-	1023	-	*	Hvi	ibid.	-do-
380	-do-	1023	*	*	Civ	ibid.	-do-
381	-do-	1023	-	*	Biii	ibid.	-do-
382	-do-	1023	-	*	Civ	ibid.	-do-
383	-do-	1023	-	*	Civ	ibid.	-do-
384	Tyler Hill (1971), HACKINGTON, Kent	No. 195	*	-	-	-	D. Harrington
385	-do-	No. 195	*	-	-	-	-do-
386	-do-	No. 195	*	*	Kv	-	-do-
387	-do-	No. 195	*	-	-	-	-do-
388	-do-	No. 195	*	-	-	-	-do-
389	Batsford Mill, WARBLETON, E. Sussex	1728	-	*	Eiv	Streeten 1980c,Fabric Biii	SAFU: Owner
390	-do-	1728	-	*	Kxxxviii	ibid., Fabric Ci	-do-
391	-do-	1728	-	*	Kxvi	ibid., Fabric Cii	-do-
392	-do-	1728	-	*	Kxxi	ibid., Fabric Ciii	-do-
393	-do-	1728	-	*	Kxvii	ibid., Fabric Civ	-do-
394	Bayham Abbey, FRANT, E. Sussex	0018	*	*	Kxxxvii	Streeten 1983 Fabric Bi	HBMC: Dover Cas.
395	-do-	0018	-	*	Cvii	ibid., Fabric Ai	-do-
396	-do-	0018	*	*	Kxxxiv	ibid., Fabric Biii	-do-
397	-do-	0018	-	*	Kxxxiv	ibid., Fabric Biv	-do-
398	-do-	0018	-	*	Kix	ibid., Fabric Bv	-do-
399	-do-	0018	-	*	-	ibid., Fabric Bx	-do-
400	-do-	0018	-	*	Kxlv	ibid., Fabric Ci	-do-
401	-do-	0018	*	*	Kxlvii	ibid., Fabric Cii	-do-
402	-do-	0018	*	*	Lxx	ibid., Fabric Di	-do-
403	-do-	0018	*	*	Lxix	ibid., Fabric Diii	-do-
404	-do-	0018	-	*	Lii	ibid., Fabric Dv	-do-
405	-do-	0018	-	*	Lxiii	ibid., Fabric Dvi	-do-
406	-do-	0018	-	*	Lxii	ibid., Fabric Dvii	-do-
407	-do-	0018	-	*	Lxiii	ibid., Fabric Dviii	-do-
408	-do-	0018	-	*	Lii	ibid., Fabric Dix	-do-
409	-do-	0018	-	*	Lxiii	ibid., Fabric Dx	-do-
410	-do-	0018	-	*	Lix	ibid., Fabric Dxi	-do-
411	-do-	0018	-	*	Lxiii	ibid., Fabric Dxii	-do-
412	-do-	0018	-	*	Mi	ibid., Fabric Dxiii	-do-
413	Upper Parrock, HARTFIELD, E. Sussex	0143	-	*	Lvii;Lxxii	Streeten 1979a,Fabric Eiii	C.F. Tebbutt: Lewes Mus.
414	-do-	0143	-	*	Kxlv	ibid., Fabric Di	-do-
415	-do-	0143	-	*	Cvii	ibid., Fabric A	-do-
416	-do-	0143	-	*	Kxlvii	ibid., Fabric Dii	-do-
417	-do-	0143	-	*	Kxxxii	ibid., Fabric Ciii	-do-
418	-do-	0143	-	*	Kxxxii	ibid., Fabric Cvi	-do-

1	2	3	4	5	6	7	8
419	Aula Nova, Christchurch, CANTERBURY, Kent	1023	*	*	Kv	Streeten forthcoming c	CAT: Canterbury Mus.
420	-do-	1023	*	*	Kv	ibid.	-do-
421	-do-	1023	*	*	Kv	ibid.	-do-
422	-do-	1023	*	*	Kv	ibid.	-do-
423	-do-	1023	*	*	Kv	ibid.	-do-
424	-do-	1023	-	*	Civ	ibid.	-do-
425	-do-	1023	*	*	Kv	ibid.	-do-
426	-do-	1023	*	*	Kv	ibid.	-do-
427	UPWALTHAM, W. Sussex	0593	-	*	Diii	-	Chichester Mus.
428	-do-	0593	*	*	Kxl	Barton 1979, 37	-do-
429	-do-	0593	-	*	Kxliv	-	-do-
430	Mundham, NORTH MUNDHAM, W. Sussex	1867	-	*	Kxxv	-	Chichester Mus.
431	-do-	1867	-	*	Lvi	-	-do-
432	Nursery, OVING, W. Sussex	0926	-	*	Eiii	-	Chichester Mus.
433	-do-	0926	-	*	Kxl	-	-do-
434	Racton, STOUGHTON, W. Sussex	0222	-	*	Ai	Bradley 1967	Chichester Mus.
435	-do-	0222	-	*	Eiii	ibid.	-do-
436	-do-	0222	-	*	Kxxxi	ibid.	-do-
437	-do-	0222	-	*	Kxliv	ibid.	-do-
438	-do-	0222	-	*	Kxliv	ibid.	-do-
439	-do-	0222	-	*	Lvi	ibid.	-do-
440	Shiphams, East Walls, CHICHESTER, W. Sussex	1074	-	*	Kxliv	-	CEC: Chichester Mus.
441	Pagham Field, PAGHAM, W. Sussex	0928	-	*	Eiii	-	Chichester Mus.
442	-do-	0928	-	*	Kxxv	-	-do-
443	-do-	0928	-	*	Kxlii	-	-do-
444	-do-	0928	-	*	Kxl	-	-do-
445	-do-	0928	-	*	Lvi	-	-do-
446	-do-	0928	-	*	Kxxiv	-	-do-
447	-do-	0928	-	*	Kxli	-	-do-
448	Opposite Church, Didling, TREYFORD, W. Sussex	0874	-	*	Ai	-	Chichester Mus.
449	-do-	0874	-	*	Fi	-	-do-
450	-do-	0874	-	*	Kxxix	-	-do-
451	-do-	0874	-	*	Kxxx	-	-do-
452	-do-	0874	-	*	Kxl	-	-do-
453	-do-	0874	-	*	Kxxx	-	-do-
454	-do-	0874	-	*	Kl	-	-do-
455	-do-	0874	-	*	Lvi	-	-do-
456	Church Norton, SELSEY, W. Sussex	0382	-	*	Eiii	Salzman 1912	Chichester Mus.
457	-do-	0382	-	*	Kxxv	ibid.	-do-

1	2	3	4	5	6	7	8
458	NEWHAVEN, E. Sussex	0630	-	*	Ji	Bell 1976	Brighton Mus.
459	-do-	0630	-	*	Hiv	ibid.	-do-
460	-do-	0630	-	*	Dii	ibid.	-do-
461	-do-	0630	-	*	Div	ibid.	-do-
462	-do-	0630	-	*	Ev	ibid.	-do-
463	-do-	0630	-	*	Kxx	ibid.	-do-
464	-do-	0630	-	*	Evi	ibid.	-do-
465	-do-	0630	-	*	Kxlix	ibid.	-do-
466	Railway Station Terrace, BRAMBER, W. Sussex	0762	-	*	Gi	-	Brighton Mus.
467	-do-	0762	-	*	Kxxvii	-	-do-
468	-do-	0762	-	*	Kxxvii	-	-do-
469	-do-	0762	-	*	Kxl	-	-do-
470	Michelham Priory (1964-5), ARLINGTON, E. Sussex	0207	-	*	Div	Barton & Holden 1967a	Michelham Priory Mus.
471	-do-	0207	-	*	Hv	ibid.	-do-
472	-do-	0207	-	*	Hiii	ibid.	-do-
473	-do-	0207	-	*	Hiii	ibid.	-do-
474	-do-	0207	-	*	Hiv	ibid.	-do-
475	-do-	0207	-	*	Kxvi	ibid.	-do-
476	-do-	0207	-	*	Lxvi	ibid.	-do-
477	-do-	0207	-	*	Lxxii	ibid.	-do-
478	Moated Homestead, BODIAM, E. Sussex	0023	*	*	Kxix	-	Battle Mus.
479	-do-	0023	-	*	Kxix	-	-do-
480	High Lankhurst, WESTFIELD, E. Sussex	No. 528	-	*	Nii	-	F. Boston
481	The Mount, ALDINGTON, Kent	0005	*	*	Kvii	-	Maidstone Mus.
482	Moated Homestead, BODIAM, E. Sussex	0023	-	*	Kxxi	-	Battle Mus.
483	-do-	0023	-	*	Kxxxvi	-	-do-
484	-do-	0023	-	*	Kxxxvi	-	-do-
485	Copperhurst, ALDINGTON, Kent	1937	-	*	Lviii	-	P. Winzar
486	-do-	1937	-	*	Lix	-	-do-
487	-do-	1937	-	*	Kviii	-	-do-
488	Netherne, CHIPSTEAD, Surrey	0205	-	*	Kxxxii	Saaler 1976	L. Ketteringham
489	-do-	0205	-	*	Kxxxii	ibid.	-do-
490	-do-	0205	-	*	Kxiii	ibid.	-do-
491	-do-	0205	-	*	Kxlv	ibid.	-do-
492	-do-	0205	-	*	Kxiii	ibid.	-do-
493	All-the-World, Binsted, TORTINGTON, W. Sussex	No. 623	-	*	Kxlii;12.2.3	-	Worthing Mus.
494	Potters Forstal Farm, EGERTON, Kent	0881	-	*	Lxxii	-	T. Hales
495	-do-	0881	-	*	Lx	-	-do-
496	-do-	0881	-	*	Lx	-	-do-
497	Glottenham, MOUNTFIELD, E. Sussex	0115	-	*	Ei	Martin 1972b	Lewes Mus.
498	Eynsford Castle, EYNSFORD, Kent	0104	-	*	Kxxxiii	Rigold 1971	Maidstone Mus.
499	-do-	0104	-	*	Kxxxiv	ibid.	-do-
500	Hole House, BARCOMBE, E. Sussex	0015	-	*	Ev	Tebbutt 1975b, 189	C.F. Tebbutt: Lewes Mus.
501	-do-	0015	-	*	-	ibid.	-do-
502	-do-	0015	-	*	Kxxxviii	ibid.	-do-

1	2	3	4	5	6	7	8
503	Churchyard, BUXTED, E. Sussex	1932	-	*	Ev	-	C.F. Tebbutt: Lewes Mus.
504	-do-	1932	-	*	Kxviii	-	-do-
505	Bingles Farm, WITHYHAM, E. Sussex	0805	-	*	Lxx	-	C.F. Tebbutt: Lewes Mus.
506	Eastgate, ROCHESTER, Kent	0233	-	*	Kiii	Tester in Harrison 1972, Kiln B	A.C. Harrison
507	-do-	0233	-	*	Ciii	ibid., Kiln B	-do-
508	-do-	0233	*	*	Kiii	ibid., Kiln A	-do-
509	-do-	0233	-	*	Eii	ibid., Group V	-do-
510	-do-	0233	*	*	Kxxxiii	ibid., Group V	-do-
511	-do-	0233	*	*	Kiii	ibid., Group V	-do-
512	-do-	0233	-	*	Piv	ibid., Group VI	-do-
513	-do-	0233	*	*	Kv	ibid., Group VI	-do-
514	-do-	0233	-	*	Kxv	ibid., Group VI	-do-
515	-do-	0233	-	*	Kiii	ibid., Group VII	-do-
516	-do-	0233	-	*	Ciii	ibid., Group X	-do-
517	HEYSHOTT, W. Sussex	0903	-	*	Kxliv	-	Chichester Mus.
518	-do-	0903	-	*	Kxliv	-	-do-
519	Sea Lane, MIDDLETON-ON-SEA, W. Sussex	0364	-	*	Kxxxi	Page 1925	Chichester Mus.
520	-do-	0364	-	*	Kxli	ibid.	-do-
521	-do-	0364	-	*	Kxl	ibid.	-do-
522	-do-	0364	-	*	Kxlii	ibid.	-do-
523	-do-	0364	-	*	Kxlii	ibid.	-do-
524	Durleighmarsh Farm, ROGATE, W. Sussex	No. 601	-	*	Kxxx;12.2.7	Aldsworth 1976, 328	Chichester Mus.
525	-do-	No. 601	-	*	Kxxx;12.2.7	ibid.	-do-
526	Sutton, SUTTON, Gtr. London	No. 89	-	*	12.2.2	Jope 1950-1	Newbury Mus.
527	Rochester Castle, ROCHESTER, Kent	0935	-	*	Ji	Tester 1978b, Group I	A.C. Harrison
528	-do-	0935	-	*	Ciii	ibid., Group I	-do-
529	-do-	0935	-	*	Kii	ibid., Group I	-do-
530	Deadman's Island, Chetney, IWADE, Kent	0319	-	*	Biii	-	Maidstone Mus.
531	-do-	0319	-	*	Lxxii	-	-do-
532	-do-	0319	-	*	Mv	-	-do-
533	5 Bubblestone Road, OTFORD, Kent	0502	-	*	Kxv	-	Maidstone Mus.
534	-do-	0502	-	*	Kxv	-	-do-
535	-do-	0502	-	*	Ciii	-	-do-
536	Otford Palace, OTFORD, Kent	0218	-	*	Bi	-	Maidstone Mus.
537	-do-	0218	-	*	Kxxxiii	-	-do-
538	Becket's Well, OTFORD, Kent	0501	-	*	Lix	Pateman et al. 1956	Maidstone Mus.
539	Littlebrook, DARTFORD, Kent	1938	-	*	Kxii	-	DDAG
540	-do-	1938	-	*	Kxlv	-	-do-
541	-do-	1938	-	*	Ci	-	-do-
542	-do-	1938	-	*	Cvii	-	-do-
543	Midland Bank, High Street, DARTFORD, Kent	1134	-	*	Lvii;Lxxi	-	DDAG

1	2	3	4	5	6	7	8
544	Fawkham Manor, FAWKHAM, Kent	0113	-	*	Civ	-	DDAG
545	-do-	0113	-	*	Cvii	-	-do-
546	-do-	0113	-	*	Ci	-	-do-
547	-do-	0113	*	*	Kxi	-	-do-
548	-do-	0113	*	*	Kxxxiii	-	-do-
549	Scotgrove, HARTLEY, Kent	0146	-	*	Ci	-	E. Connell
550	-do-	0146	-	*	Kxxxv	-	-do-
551	-do-	0146	-	*	Kxi	-	-do-
552	-do-	0146	-	*	Kxiii	-	-do-
553	-do-	0146	*	*	Kxi	-	-do-
554	Windmill Barrow, Bury Hill, ARUNDEL, W. Sussex	0796	-	*	Kxxix	-	Lewes Mus.
555	Bramble Bottom, EASTBOURNE, E. Sussex	0334	-	*	Ev	Dunning 1955c	Lewes Mus.
556	-do-	0334	-	*	Hiii	ibid.	-do-
557	-do-	0334	-	*	Ev	ibid.	-do-
558	-do-	0334	-	*	Evi	ibid.	-do-
559	-do-	0334	-	*	Kxxxviii	ibid.	-do-
560	Church Street, SEAFORD, E. Sussex	0628	-	*	Hv	Freke 1977-8c, 207-11	SAFU: Lewes Mus.
561	-do-	0628	-	*	Kxxii	ibid.	-do-
562	-do-	0628	-	*	Bii	ibid.	-do-
563	-do-	0628	-	*	Cvi	ibid.	-do-
564	-do-	0628	*	*	Kxvi	ibid.	-do-
565	-do-	0628	-	*	Kxxxviii	ibid.	-do-
566	-do-	0628	-	*	Hiv	ibid.	-do-
567	-do-	0628	-	*	Kxxxvii	ibid.	-do-
568	-do-	0628	-	*	Hiii	ibid.	-do-
569	-do-	0628	-	*	Ev	ibid.	-do-
570	-do-	0628	-	*	Gi	ibid.	-do-
571	-do-	0628	-	*	Kxvi	ibid.	-do-
572	SELMESTON, E. Sussex	0943	-	*	Ev	-	Lewes Mus.
573	Sedgwick Castle, HORSHAM, W. Sussex	0381	-	*	Biii	Winbolt 1925, 109-10	Lewes Mus.
574	-do-	0381	-	*	Kxliv	ibid.	-do-
575	-do-	0381	-	*	Kxlv	ibid.	-do-
576	-do-	0381	-	*	Kxl	ibid.	-do-
577	-do-	0381	-	*	Kx	ibid.	-do-
578	PEVENSEY, E. Sussex	0368	-	*	Kxxi	Dulley 1967	Lewes Mus.
579	-do-	0368	-	*	Kxviii	ibid.	-do-
580	-do-	0368	-	*	Hiv	ibid.	-do-
581	Church Hall, Denton, NEWHAVEN, E. Sussex	0872	-	*	Hiii	O'Shea in Westley 1979	Lewes Mus.
582	Deanery, SOUTH MALLING, E. Sussex	0611	-	*	Hiv	-	Lewes Mus.
583	Saxon Down, GLYNDE, E. Sussex	0649	-	*	Ev	-	Lewes Mus.
584	-do-	0649	-	*	Kxxxviii	-	-do-
585	-do-	0649	-	*	Kxxxviii	-	-do-

1	2	3	4	5	6	7	8
586	Pattens Close, RINGMER, E. Sussex	No. 492	-	*	12.2.5	-	Lewes Mus.
587	-do-	No. 492	-	*	12.2.5	-	-do-
588	-do-	No. 492	-	*	12.2.5	-	-do-
589	-do-	No. 492	-	*	Kxxxviii	-	-do-
590	-do-	No. 492	-	*	12.2.5	-	-do-
591	Fourways, Norlington Lane, RINGMER, E. Sussex	No. 485	-	*	Hi	-	Lewes Mus.
592	Farm 'A', Housedean, FALMER, E. Sussex	0908	-	*	Hi	Biggar 1977-8	Lewes Mus.
593	Lodsbridge, LODSWORTH, W. Sussex	0195	-	*	Kxxvi	Holden 1967	Lewes Mus.
594	-do-	0195	-	*	Miii	ibid.	-do-
595	-do-	0195	-	*	Mii	ibid.	-do-
596	Hangleton, HOVE, E. Sussex	0557	-	-	Hi	Holden 1963; Hurst & Hurst 1964	Lewes Mus.
597	-do-	0557	-	*	Ev	ibid.	-do-
598	-do-	0557	-	*	Kxxvii	ibid.	-do-
599	-do-	0557	-	*	Hv	ibid.	-do-
600	-do-	0557	-	*	Kxli	ibid.	-do-
601	-do-	0557	-	*	Kxli	ibid.	-do-
602	-do-	0557	-	*	Kxli	ibid.	-do-
603	Old Erringham, SHOREHAM, W. Sussex	0216	-	*	Gi	Holden 1980	Lewes Mus.
604	-do-	0216	-	*	Kxxvii	ibid., Fabric 4	-do-
605	Glottenham, MOUNTFIELD, E. Sussex	0115	-	*	Cvi	Martin 1972b	Lewes Mus.
606	-do-	0115	-	*	Kxxxvi	ibid.	-do-
607	-do-	0115	-	*	Ei	ibid.	-do-
608	-do-	0115	-	*	Eiv	ibid.	-do-
609	-do-	0115	-	*	Div	ibid.	-do-
610	-do-	0115	-	*	Kxvi	ibid.	-do-
611	-do-	0115	-	*	Evi	ibid.	-do-
612	-do-	0115	-	*	Kxvii	ibid.	-do-
613	St. James' Hospital, Southover, LEWES, E. Sussex	1277	-	*	Lvi	Barton 1979, 66, 71	Lewes Mus.
614	North Street A, LEWES, E. Sussex	0629	-	*	Gi	Freke 1976a	SAFU: Lewes Mus.
615	-do-	0629	-	*	Hv	ibid.	-do-
616	Stretham, HENFIELD, W. Sussex	0255	-	*	Kxliii	-	A. Barr-Hamilton
617	-do-	0255	-	*	Kxl	-	-do-
618	-do-	0255	-	*	Kl	-	-do-
619	CLIFFE, Kent	0446	-	*	Cii	-	Maidstone Mus.
620	-do-	0446	-	*	Cvii	-	-do-
621	-do-	0446	-	*	Kxxxv	-	-do-
622	-do-	0446	-	*	Kxiii	-	-do-
623	-do-	0446	-	*	Ei	-	-do-
624	Becket's Well, OTFORD, Kent	0501	-	*	Lvii;Lxxii	Pateman et al. 1956	Maidstone Mus.
625	OTTERDEN, Kent	0503	-	*	Lxx	-	Maidstone Mus.
626	-do-	0503	*	*	Liii	-	-do-
627	-do-	0503	-	*	Lviii	-	-do-
628	Bentlif Wing, Maidstone Museum, MAIDSTONE, Kent	0412	-	*	Kxxxiv	Spillett et al. 1942, 64	Maidstone Mus.

1	2	3	4	5	6	7	8
629	Bentlif Wing, Maidstone Museum, MAIDSTONE, Kent	0412	-	*	Kxxxiv	Spillett et al. 1942, 64	Maidstone Mus.
630	Leeds Church, LEEDS, Kent	0485	-	*	Bii	-	Maidstone Mus.
631	Leys Cottage, IGHTHAM, Kent	0465	-	*	Ci	-	Maidstone Mus.
632	-do-	0465	-	*	Kxxxiii	-	-do-
633	Rooting Street Farm, LITTLE CHART, Kent	0490	-	*	Kv	-	Maidstone Mus.
634	WINGHAM, Kent	0282	*	*	Kii	Greenfield 1960, 69-70	Maidstone Mus.
635	Upper Farm, Roughway, PLAXTOL, Kent	No. 232	-	*	Lxxii	-	Maidstone Mus.
636	Abbot's Court, HOO ST. WERBURGH, Kent	0588	-	*	-	Harrison & Swain 1963, 165-170	Maidstone Mus.
637	-do-	0588	-	*	Biii	ibid.	-do-
638	-do-	0588	-	*	Kxxxv	ibid.	-do-
639	-do-	0588	-	*	Lxx	ibid.	-do-
640	-do-	0588	-	*	Lxi	ibid.	-do-
641	-do-	0588	-	*	Lxxii	ibid.	-do-
642	Boxley Abbey, BOXLEY, Kent	0032	-	*	Lx	-	Maidstone Mus.
643	-do-	0032	-	*	Lvii;Lxx	-	-do-
644	-do-	0032	-	*	Kxxxiii	-	-do-
645	Rooting Street Farm, LITTLE CHART, Kent	0490	-	*	Kvi	-	Maidstone Mus.
646	Old Reference Library, MAIDSTONE, Kent	0916	-	*	Kviii	-	Maidstone Mus.
647	Isle of Oxney, STONE-CUM-EBONY, Kent	0927	*	*	Kvii	-	Canterbury Mus.
648	Seasalter Level, WHITSTABLE, Kent	0380	-	*	Kxxxv	-	Canterbury Mus.
649	-do-	0380	-	*	Cii	-	-do-
650	-do-	0380	-	*	Civ	-	-do-
651	Lodgelands Farm, NEWCHURCH, Kent	0468	*	*	Cv	-	Canterbury Mus.
652	-do-	0468	*	*	Kvii	-	-do-
653	-do-	0468	-	*	Kxxxvii	-	-do-
654	-do-	0468	-	*	Lviii	-	-do-
655	-do-	0468	-	*	Lxx	-	-do-
656	-do-	0468	-	*	Lxxii	-	-do-
657	Bower Lane, MERSHAM, Kent	0204	-	*	Div	-	Canterbury Mus.
658	-do-	0204	-	*	Cv	-	-do-
659	-do-	0204	*	*	Cv	-	-do-
660	-do-	0204	-	*	Kv	-	-do-
661	-do-	0204	-	*	Kxv	-	-do-
662	-do-	0204	*	*	Kvii	-	-do-
663	ELHAM, Kent	0882	-	*	Kvi	-	Canterbury Mus.
664	Falconhurst, ALDINGTON, Kent	0791	-	*	Lviii	-	Canterbury Mus.
665	WORTH, Kent	0395	-	*	Kv	Crellin 1974, 163	Canterbury Mus.
666	St. Margarets Street, CANTERBURY, Kent	0857	-	*	Lxvii	-	CAT: Canterbury Mus.
667	Butchery Lane, CANTERBURY, Kent	0398	-	*	Ni	Williams & Frere 1948	Canterbury Mus.
668	Watling Street, CANTERBURY, Kent	1042	-	*	Kii	Williams 1947, fig 16 no.1	Canterbury Mus.
669	10 Castle Street, CANTERBURY, Kent	0824	-	*	Ki	Boyle & Jenkins 1951, 145-7	Canterbury Mus.
670	Soranks Manor, Fairseat, STANSTEAD, Kent	0105	-	*	Kxi	-	N. Caiger

1	2	3	4	5	6	7	8
671	Lesnes Abbey, BEXLEY, Gtr. London	0177	-	*	Civ	Dunning 1961	Bexley Mus.
672	-do-	0177	-	*	Cvii	ibid.	-do-
673	-do-	0177	-	*	Kxxxiii	ibid.	-do-
674	-do-	0177	*	*	Kxi	ibid.	-do-
675	-do-	0177	*	*	Kxlvi	ibid.	-do-
676	-do-	0177	-	*	Mi	ibid.	-do-
677	Woodbine Cottage, N. Cray Road, BEXLEY, Gtr. London	0547	-	*	Lxxii	Jones 1977a, 193	Bexley Mus.
678	-do-	0547	-	*	Lxi	ibid.	-do-
679	-do-	0547	-	*	Ni	ibid.	-do-
680	-do-	0547	-	*	Lxxii	ibid.	-do-
681	-do-	0547	-	*	Lix	ibid.	-do-
682	-do-	0547	*	*	Kxi	ibid.	-do-
683	-do-	0547	-	*	Kxlvii	ibid.	-do-
684	Joyden's Wood, DARTFORD, Kent	0166	-	*	Ci	Dunning 1958a	P.J. Tester
685	-do-	0166	-	*	Cvii	ibid.	-do-
686	-do-	0166	-	*	Cvii	ibid.	-do-
687	-do-	0166	-	*	Kxxxiv	ibid.	-do-
688	-do-	0166	-	*	Kxxxv	ibid.	-do-
689	-do-	0166	*	*	Kxxxiii	ibid.	-do-
690	Spittal Field, RYE, E. Sussex	No. 502	*	*	12.2.5	Vidler 1932; 1933; 1936	Rye Mus. (now Lewes Mus.)
691	-do-	No. 502	*	*	Kxxxvii;12.2.5	ibid.	-do-
692	-do-	No. 502	*	*	12.2.5	ibid.	-do-
693	-do-	No. 502	*	*	12.2.5	ibid.	-do-
694	-do-	No. 502	*	*	Cvi;12.2.5	ibid.	-do-
695	-do-	No. 502	*	*	12.1.18;12.2.5	ibid.	-do-
696	-do-	No. 502	*	*	12.1.18;12.2.5	ibid.	-do-
697	-do-	No. 502	*	*	12.1.18;12.2.5	ibid.	-do-
698	-do-	No. 502	*	*	12.1.18;12.2.5	ibid.	-do-
699	-do-	No. 502	*	*	12.1.18;12.2.5	ibid.	-do-
700	Woolworths, St George's Street, CANTERBURY	0431	-	*	12.1.17;12.2.5	-	Maidstone Mus.
701	Rose Lane, CANTERBURY, Kent	0042	*	*	Kxi	Frere 1954, 135 no.44	Canterbury Mus.
702	-do-	0042	-	*	-	ibid., 136 no. 48	-do-
703	-do-	0042	*	*	Kii	ibid., 132 no. 1118	-do-
704	Quex Park, Birchington, THANET, Kent	0745	-	*	Lvii;Lxvii	-	Powell Cotton Mus.
705	Minnis Bay, Birchington, THANET, Kent	0744	-	*	Pii	-	-do-
706	-do-	0744	-	*	Kv	-	-do-
707	-do-	0744	-	*	Kv	-	-do-
708	-do-	0744	-	-	-	-	-do-
709	-do-	0744	-	*	Lxvii	-	-do-

1	2	3	4	5	6	7	8
710	Minnis Bay, Birchington, THANET, Kent	0744	-	*	Hvii	-	Powell Cotton Mus.
711	Stonar, SANDWICH, Kent	0414	-	*	Qiii	Dunning 1968	HBMC: Dover Cas.
712	-do-	0414	-	*	Qiii	ibid.	-do-
713	-do-	0414	-	*	Kv	ibid.	-do-
714	-do-	0414	-	*	Pii	ibid.	-do-
715	-do-	0414	-	*	Pi	ibid.	-do-
716	-do-	0414	-	*	Pi	ibid.	-do-
717	-do-	0414	-	*	Pi	ibid.	-do-
718	-do-	0414	-	*	Piii	ibid.	-do-
719	-do-	0414	*	*	Qii	ibid.	-do-
720	-do-	0414	*	*	Kxiii	ibid.	-do-
721	-do-	0414	-	*	Kxi	ibid.	-do-
722	-do-	0414	-	*	Kxiii	ibid.	-do-
723	Portchester Castle (1930), PORCHESTER, Hants.	1599	-	*	-	-	HBMC: Dover Cas.
724	-do-	1599	-	*	Eiii	-	-do-
725	-do-	1599	-	*	Kxxiv	-	-do-
726	-do-	1599	-	*	Kxxiv	-	-do-
727	-do-	1599	-	*	Kxxiv	-	-do-
728	Dover Castle, DOVER, Kent	0078	-	*	-	Mynard 1969, cf. no. 46	HBMC: Dover Cas.
729	-do-	0078	-	*	Mvi	ibid., cf. no. 35	-do-
730	-do-	0078	-	-	-	ibid., cf. no. 44	-do-
731	-do-	0078	-	*	Mv	ibid., cf. no. 42	-do-
732	-do-	0078	-	*	Mv	ibid., cf. no. 50	-do-
733	-do-	0078	-	*	Ni	ibid., cf. no. 25	-do-
734	-do-	0078	-	*	Ni	ibid., cf. no. 26	-do-
735	-do-	0078	-	*	Qix	ibid., cf. nos. 29-30	-do-
736	-do-	0078	*	*	Kii	Cook et. al. 1969, 88 no. i Y1	-do-
737	-do-	0078	-	*	Kv	ibid.	-do-
738	-do-	0078	-	*	Civ	ibid., type a	-do-
739	-do-	0078	-	*	Civ	ibid., type b	-do-
740	-do-	0078	-	*	Kv	ibid., type c	-do-
741	-do-	0078	-	*	Kv	ibid., cf. no. iii/XA1	-do-
742	-do-	0078	-	*	Kv	ibid., cf. no. iii/XA7	-do-
743	-do-	0078	-	*	Kv	ibid., cf. no. iii/XB2	-do-
744	-do-	0078	-	*	Kv	ibid., no. iii Y B3	-do-
745	-do-	0078	*	*	Cvii	ibid., no. iii z A2	
746	-do-	0078	-	*	Qii	ibid., no. iii x C2	
747	-do-	0078	-	*	Lxx	-	
748	-do-	0078	-	*	Lviii	-	
749	Richborough Castle, ASH, Kent	0749	-	*	Kv	-	HBMC: Dover Cas.
750	-do-	0749	-	*	Kv	-	-do-
751	-do-	0749	-	*	Lxx	-	-do-
752	-do-	0749	-	*	Lxviii	-	-do-
753	-do-	0749	-	*	Lviii	-	-do-

1	2	3	4	5	6	7	8
754	St. Augustine's Abbey, CANTERBURY, Kent	0043	-	*	Lxvii	-	HBMC: Dover Cas.
755	-do-	0043	-	*	Lxviii	-	-do-
756	-do-	0043	-	*	Kvii	-	-do-
757	-do-	0043	-	*	Kxlviii	-	-do-
758	-do-	0043	-	*	Mv	-	-do-
759	-do-	0043	-	*	Mvi	-	-do-
760	Fox's Bakery, Queen Street, DOVER, Kent	0404	-	*	Kii	Dunning 1951	Dover Mus.
761	-do-	0404	*	*	Kii	ibid.	-do-
762	-do-	0404	-	*	Civ	ibid.	-do-
763	-do-	0404	-	*	Civ	ibid.	-do-
764	Soranks Manor, Fairseat, STANSTED, Kent	0105	-	*	Bii	-	N. Caiger
765	-do-	0105	-	*	Ci	-	-do-
766	-do-	0105	-	*	Cvii	-	-do-
767	-do-	0105	-	*	Cvii	-	-do-
768	-do-	0105	-	*	Kxiii	-	-do-
769	-do-	0105	-	*	Kxxxiii	-	-do-
770	-do-	0105	-	*	Kxxxiii	-	-do-
771	-do-	0105	-	*	Kxxxiii	-	-do-
772	-do-	0105	-	*	Kxi	-	-do-
773	Joyden's Wood, DARTFORD, Kent	0166	*	*	Kxi	Dunning 1958a	P.J. Tester
774	-do-	0166	-	*	Kxlv	ibid.	-do-
775	Parish School, CROYDON, Gtr. London	0069	-	*	Bii	Drewett 1974a, 27-39	CNHSS
776	Rectory Grove, CROYDON, Gtr. London	0071	-	*	Cvii	ibid. 1974a, 13-24	CNHSS
777	Parish School, CROYDON, Gtr. London	0069	-	*	Div	ibid. 1974a, 27-39	CNHSS
778	Rectory Grove, CROYDON, Gtr. London	0071	-	*	Kxxxii	ibid. 1974a, 13-24	CNHSS
779	-do-	0071	-	*	Kxxxii	ibid.	-do-
780	-do-	0071	-	*	Kxxxii	ibid.	-do-
781	-do-	0071	-	*	Kxxxii	ibid.	-do-
782	-do-	0071	-	*	Kx	ibid.	-do-
783	-do-	0071	-	*	Kxiii	ibid.	-do-
784	Parish School, CROYDON, Gtr. London	0069	-	*	Kxlv	ibid. 1974a, 27-39	CNHSS
785	Rectory Grove, CROYDON, Gtr. London	0071	-	*	Kxlvii	ibid. 1974a, 13-24	CNHSS
786	-do-	0071	-	*	Mi	ibid.	-do-
787	-do-	0071	-	*	Mi	ibid.	-do-
788	Norwood, BROMLEY, Gtr. London	0019	-	*	Kxxxii	Thornhill 1975, 150-154	CNHSS
789	-do-	0019	-	*	Kxlvi	ibid.	-do-
790	-do-	0019	-	*	Kxii	ibid.	-do-
791	-do-	0019	-	*	Kxi	ibid.	-do-
792	Lodge Lane, Addington, CROYDON, Gtr. London	0790	-	*	-	-	CNHSS
793	-do-	0790	-	*	Kxlv	-	-do-
794	Seasalter Level, WHITSTABLE, Kent	0380	-	*	Kv	-	Canterbury Mus.
795	Stonar, SANDWICH, Kent	0414	*	*	Qii	Dunning 1968a	HBMC: Dover Cas.

1	2	3	4	5	6	7	8
796	Spittal Field, RYE, E. Sussex	No. 502	-	*	12.2.5	Vidler 1932, 1933, 1936	Rye Mus. (now Lewes Mus.)
797	-do-	No. 502	-	*	12.2.5	ibid.	-do-
798	-do-	No. 502	*	*	12.2.5	ibid.	-do-
799	-do-	No. 502	*	*	12.2.5	ibid.	-do-
800	-do-	No. 502	*	*	12.2.5	ibid.	-do-
801	-do-	No. 502	*	*	12.2.5	ibid.	-do-
802	-do-	No. 502	*	*	12.2.5	ibid.	-do-
803	-do-	No. 502	*	*	12.2.5	ibid.	-do-
804	-do-	No. 502	*	*	12.2.5	ibid.	-do-
805	-do-	No. 502	*	*	12.2.5	ibid.	-do-
806	-do-	No. 502	*	*	12.2.5	ibid.	-do-
807	-do-	No. 502	*	*	Kxvi;12.2.5	ibid.	-do-
808	-do-	No. 502	-	*	12.2.5	ibid.	-do-
809	-do-	No. 502	-	*	Kxvi	ibid.	-do-
810	Caesar's Camp, FOLKESTONE, Kent	0886	-	*	Hvii	Pitt-Rivers 1883	Pitt-Rivers Mus.
811	-do-	0886	-	*	Hvii	ibid.	-do-
812	-do-	0886	*	*	Kii	ibid.	-do-
813	-do-	0886	-	*	Kii	ibid.	-do-
814	-do-	0886	-	*	Civ	ibid.	-do-
815	-do-	0886	-	*	Kxlviii	ibid.	-do-
816	-do-	0886	*	*	Kv	ibid.	-do-
817	Old Churchyard, South Harting, HARTING, W. Sussex	0591	-	*	Ki	-	Chichester Mus.
818	Pickhurst, CHIDDINGFOLD, Surrey	0440	-	*	Kxliv	Kenyon 1967, 168-9	Haslemere Mus.
819	-do-	0440	-	*	Lvi	ibid.	-do-
820	-do-	0440	-	*	Kxlv	ibid.	-do-
821	-do-	0440	-	*	Kxlv	ibid.	-do-
822	-do-	0440	-	*	Lvi	ibid.	-do-
823	Vann Copse, HAMBLEDON, Surrey	0450	-	*	12.1.17	Keynon 1967, 193-200	Haslemere Mus.
824	Upper Parrock, HARTFIELD, E. Sussex	1896	-	*	Li	Tebbutt 1975a, 147	C.F. Tebbutt: Lewes Mus.
825	Rochester Castle, ROCHESTER, Kent	0935	-	*	Kiii	Tester 1978b	A.C.Harrison
826	Farnborough Hill Convent, FARNBOROUGH, Hants.	No. 122	*	-	-	Holling 1970a, 1971a, 1971b, 1971c	Guildford Mus.
827	-do-	Nc. 122	*	-	-	ibid.	-do-
828	-do-	No. 122	*	-	-	ibid.	-do-
829	-do-	No. 122	*	-	-	ibid.	-do-
830	-do-	No. 122	*	-	-	ibid.	-do-
831	-do-	No. 122	*	-	-	ibid.	-do-
832	-do-	No. 122	*	-	-	ibid.	-do-
833	-do-	No. 122	*	-	-	ibid.	-do-
834	-do-	No. 122	*	-	-	ibid.	-do-
835	-do-	No. 122	-	*	Lxxiii	ibid.	-do-
836	-do-	No. 122	*	-	-	ibid.	-do-
837	-do-	No. 122	*	-	-	ibid.	-do-
838	-do-	No. 122	*	-	-	ibid.	-do-

1	2	3	4	5	6	7	8
839	Farnborough Hill Convent, FARNBOROUGH, Hants.	No. 122	-	*	-	Holling 1970a, 1971a, 1971b, 1971c	Guildford Mus.
840	-do-	No. 122	*	-	-	ibid.	-do-
841	-do-	No. 122	*	-	-	ibid.	-do-
842	-do-	No. 122	-	*	-	ibid.	-do-
843	-do-	No. 122	*	-	-	ibid.	-do-
844	-do-	No. 122	*	-	-	ibid.	-do-
845	-do-	No. 122	*	-	-	ibid.	-do-
846	-do-	No. 122	*	-	-	ibid.	-do-
847	-do-	No. 122	*	-	-	ibid.	-do-
848	-do-	No. 122	-	*	-	ibid.	-do-
849	131 Newport Road, ALDERSHOT, Hants.	No. 94	*	-	-	Holling 1968b	Guildford Mus.
850	-do-	No. 94	*	-	-	ibid.	-do-
851	-dc-	No. 94	*	-	-	ibid.	-do-
852	Ye Old Malthouse, HAWLEY, Hants.	No. 130	-	*	12.2.2	Hurst 1968, 185	Guildford Mus.
853	-do-	No. 130	-	*	12.2.2	ibid.	-do-
854	-do-	No. 130	-	*	12.2.2	ibid.	-do-
855	-do-	No. 130	-	*	12.2.2	ibid.	-do-
856	-do-	No. 130	-	*	12.2.2	ibid.	-do-
857	-do-	No. 130	-	*	12.2.2	ibid.	-do-
858	-do-	No. 130	-	*	12.2.2	ibid.	-do-
859	-do-	No. 130	-	*	12.2.2	ibid.	-do-
860	-do-	No. 130	-	*	12.2.2	ibid.	-do-
861	-do-	No. 130	-	*	12.2.2	ibid.	-do-
862	The Lime, ASH, Surrey	No. 278	-	*	12.2.2	Holling 1969a	Guildford Mus.
863	-do-	No. 130	-	*	12.2.2	ibid.	-do-
864	-do-	No. 130	-	*	12.2.2	ibid.	-do-
865	-do-	No. 130	*	*	12.2.2	ibid.	-do-
866	-do-	No. 130	-	*	12.2.2	ibid.	-do-
867	Stanford Farm, PIRBRIGHT, Surrey	No. 358	-	*	12.2.2	Holling 1971a, 62	Guildford Mus.
868	-do-	No. 358	-	*	12.2.2	ibid.	-do-
869	-do-	No. 358	-	*	12.2.2	ibid.	-do-
870	-do-	No. 358	-	*	12.2.2	ibid.	-do-
871	-do-	No. 358	-	*	12.2.2	ibid.	-do-
872	-do-	No. 358	-	*	12.2.2	ibid.	-do-
873	-do-	No. 358	-	*	12.2.2	ibid.	-do-
874	-do-	No. 358	-	*	12.2.2	ibid.	-do-
875	-do-	No. 358	-	*	12.2.2	ibid.	-do-
876	-do-	No. 358	-	*	12.2.2	ibid.	-do-
877	Minley Road, COVE, Hants.	No. 108	-	*	12.2.2	Haslam 1975	Guildford Mus.
878	-do-	No. 108	-	*	12.2.2	ibid.	-do-
879	-do-	No. 108	-	*	12.2.2	ibid.	-dc-
880	-do-	No. 108	-	*	12.2.2	ibid.	-do-
881	-do-	No. 108	-	*	12.2.2	ibid.	-do-
882	-do-	No. 108	*	*	12.2.2	ibid.	-do-
883	-do-	No. 108	-	*	12.2.2	ibid.	-do-
884	-do-	No. 108	-	*	12.2.2	ibid.	-do-

1	2	3	4	5	6	7	8
885	Minley Road, COVE, Hants.	No. 108	-	*	12.2.2	Haslam 1975	Guildford Mus.
886	-do-	No. 108	-	*		ibid.	-do-
887	Friary Street, GUILDFORD, Surrey	0130	-	*	Kxlvi	Holling 1969b, 125-6	Guildford Mus.
888	International Stores, High Street, GUILDFORD, Surrey	0136	-	*	Bii	Holling 1965	Guildford Mus.
889	Blundens Wood, HAMBLEDON, Surrey	0140	-	*	Kxlvi	Wood 1965, 54-79	Guildford Mus.
890	Union Street, KINGSTON UPON THAMES, Gtr. London	1246	-	*	Lxxiii	-	Kingston Mus.
891	-do-	1246	-	*	Lxxiii	-	-do-
892	15 High Street (Guildhall Extension II) KINGSTON UPON THAMES, Gtr. London	No. 27	*	-	-	Nelson 1981	Kingston Mus.
893	-do-	No. 27	*	-	-	ibid.	-do-
894	-do-	No. 27	*	-	-	ibid.	-do-
895	-do-	No. 27	*	-	Lxx	ibid.	-do-
896	-do-	No. 27	*	-		ibid.	-do-
897	Eden Street, KINGSTON UPON THAMES, Gtr. London	No. 25	-	*	Lxxiii;12.2.2	Hinton 1980	Kingston Mus.
898	-do-	No. 25	-	*	-	ibid.	-do-
899	-do-	No. 25	-	*	-	ibid.	-do-
900	-do-	No. 25	-	*	12.2.2	ibid.	-do-
901	-do-	No. 25	-	*	12.2.2	ibid.	-do-
902	-do-	No. 25	-	*	12.1.17;12.2.2	ibid.	-do-
903	-do-	No. 25	*	*	12.2.2	ibid.	-do-
904	-do-	No. 25	*	-	-	ibid.	-do-
905	-do-	No. 25	*	-	-	ibid.	-do-
906	-do-	No. 25	*	-	-	ibid.	-do-
907	-do-	No. 25	*	-	-	ibid.	-do-
908	-do-	No. 25	-	*	12.2.2	ibid.	-do-
909	-do-	No. 25	-	*	12.2.2	ibid.	-do-
910	-do-	No. 25	-	*	12.2.2	ibid.	-do-
911	-do-	No. 25	-	*	12.2.2	ibid.	-do-
912	-do-	No. 25	-	-		ibid.	-do-
913	Farnham Castle, FARNHAM, Surrey	0110	-	*	Ki	Moorhouse 1971d	Farnham Mus.
914	-do-	0110	-	*	Kxxviii	ibid.	-do-
915	-do-	0110	-	*	Kxlvi	ibid.	-do-
916	-do-	0110	-	*	Lxxiii	ibid.	-do-
917	-do-	0110	-	*	Ni	ibid.	-do-
918	-do-	0110	-	*	-	ibid.	-do-
919	Ship Lane, FARNBOROUGH, Hants.	No. 124	-	*	-	Cobb 1979	G.Peake
920	-do-	No. 124	-	-	-	ibid.	-do-
921	-do-	No. 124	*	*	-	ibid.	-do-
922	-do-	No. 124	*	-	-	ibid.	-do-
923	-do-	No. 124	*	-	-	ibid.	-do-
924	-do-	No. 124	*	-	-	ibid.	-do-
925	-do-	No. 124	*	-	-	ibid.	-do-
926	Parsonage Farm, Newsham, ASHFORD, Kent	0985	-	*	Biii	-	J. Bradshaw
927	-do-	0985	-	*	Cv	-	-do-

1	2	3	4	5	6	7	8
928	Millbank Field, RUCKINGE, Kent	-	-	*	-	-	J. Bradshaw
929	Partridge Farm, ALDINGTON, Kent	0004	-	*	Div	-	J. Bradshaw
930	-do-	0004	-	*	Kvi	-	-do-
931	Clap Hill, ALDINGTON, Kent	0793	-	*	Lxx	-	J. Bradshaw
932	-do-	0793	-	*	Lviii	-	-dc-
933	Wey Street, RUCKINGE, Kent	-	-	*	-	-	J. Bradshaw
934	-do-	-	-	*	-	-	-do-
935	Radfield, TONGE, Kent	0622	-	*	Kv	Baxter 1976	R. Baxter
936	Burgh, BURPHAM, W. Sussex	0616	-	*	Diii	Sutermeister 1976	H. Sutermeister: Worthing Mus.
937	-do-	0616	-	*	Diii	ibid.	-do-
938	-do-	0616	-	*	Gii	ibid.	-do-
939	-dc-	0616	-	*	Ai	ibid.	-do-
940	-do-	0616	-	*	Kxxvi	ibid.	-do-
941	-do-	0616	-	*	Kxxvi	ibid.	-do-
942	-do-	0616	-	*	Kxliv	ibid.	-do-
943	-do-	0616	-	*	Fi	ibid.	-do-
944	Tyler Hill, HACKINGTON, Kent	-	*	*	12.1.18;12.2.4	-	Fieldwork (ADFS)
945	-do-	-	*	*	12.1.18;12.2.4	-	-do-
946	-do-	-	*	*	12.1.18;12.2.4	-	-do-
947	-do-	-	*	*	12.1.18;12.2.4	-	-do-
948	-do-	-	*	*	12.1.18;12.2.4	-	-do-
949	Bayham Abbey, FRANT, E. Sussex	0018	-	*	Kxxxvi	Streeten 1983, Fabric Bii	HBMC: Dover Cas.
950	-do-	0018	*	*	Kxx	ibid., Fabric Bvi	-do-
951	-do-	0018	*	*	Kxv	ibid., Fabric Bvii	-do-
952	-do-	0018	-	*	Kxvi	ibid., Fabric Bviii	-do-
953	-do-	0018	*	*	Kxvi	ibid., Fabric Bix	-do-
954	-do-	0018	*	*	Lxxiii	ibid., Fabric Civ	-do-
955	-do-	0018	-	*	Lxxii	ibid., Fabric Dxvi	-do-
956	-dc-	0018	-	*	Qxi	ibid., Fabric Dxv	-do-
957	-do-	0018	-	*	Lxxii	ibid., Fabric Dxiv	-do-
958	Battle Abbey, BATTLE, E. Sussex	0989	*	*	Kxxxvii	Streeten forthcoming a, Fabric Di	HBMC: Battle Abbey
959	-do-	0989	*	*	Kxxxvii	ibid., Fabric Dii	-do-
960	-do-	0989	-	*	Hii	ibid., Fabric Biv	-do-
961	-do-	0989	-	*	Hii	ibid., Fabric Bi	-do-
962	-do-	0989	*	*	Cvii	ibid., Fabric Cii	-do-
963	-do-	0989	-	*	Cvi	ibid., Fabric Ci	-do-
964	-do-	0989	-	*	Hiv	ibid., Fabric Biii	-do-
965	-do-	0989	*	*	Kxvi	ibid., Fabric Dxi	-do-
966	-do-	0989	-	*	Ei	ibid., Fabric Aiv	-do-
967	-do-	0989	*	*	Kxx	ibid., Fabric Div	-do-
968	-do-	0989	*	*	Lxxiii	ibid., Fabric Eii	-do-
969	-do-	0989	-	*	Lxxiii	ibid., Fabric Eiv	-do-
970	-do-	0989	-	*	Qiii	ibid., Fabric Giii	-do-
971	-do-	0989	-	*	Kxlix	ibid., Fabric Eiii	-do-
972	-do-	0989	-	*	Lxx	ibid., Fabric Fiii	-do-

1	2	3	4	5	6	7	8
973	Battle Abbey, BATTLE, E. Sussex	0989	-	*	Kxxiii	Streeten forthcoming a, Fabric Dx	HBMC: Battle Abbey
974	-do-	0989	-	*	Lxxii	ibid., Fabric Fx	-do-
975	-do-	0989	-	*	Kxxiii	ibid., Fabric Dxvii	-do-
976	-do-	0989	-	*	Lvi	ibid., Fabric Fxi	-do-
977	-do-	0989	-	*	Lxxii	ibid., Fabric Fvii	-do-
978	-do-	0989	*	*	Lxix	ibid., Fabric Fiv	-do-
979	-do-	0989	*	*	Lv	ibid., Fabric Fiv	-do-
980	-do-	0989	-	*	Lxviii;Qvii	ibid., Fabric Fxiii	-do-
981	-do-	0989	-	*	Mvii	ibid., Fabric Ki	-do-
982	-do-	0989	*	*	Lv	ibid., Fabric Fv	-do-
983	-do-	0989	-	*	Mvii	ibid., Fabric Fix	-do-
984	-do-	0989	-	*	Nii	ibid., Fabric Ev	-do-
985	-do-	0989	-	*	Lxx	ibid., Fabric Fviii	-do-
986	-do-	0989	-	*	Niv	ibid., Fabric Kiii	-do-
987	-do-	0989	*	*	Lix	ibid., Fabric Fxii	-do-
988	-do-	0989	*	*	Kxx	ibid., Fabric Diii	-do-
989	-do-	0989	*	*	Kxlvii	ibid., Fabric Ei	-do-
990	-do-	0989	-	*	Kxx	ibid., Fabric Dix	-do-
991	-do-	0989	-	*	Lxv	ibid., Fabric Fii	-do-
992	-do-	0989	-	*	Qxi	ibid., Fabric Fxiv	-do-
993	-do-	0989	-	*	-	ibid., Fabric Hi	-do-
994	-do-	0989	-	*	Div	ibid., Fabric Aiii	-do-
995	-do-	0989	-	*	Mvii	ibid., Fabric Kvi	-do-
996	-do-	0989	-	*	Mvii	ibid., Fabric Kiv	-do-
997	-do-	0989	-	*	Qviii	ibid., Fabric Giv	-do-
998	-do-	0989	-	*	Ei	ibid., Fabric Aii	-do-
999	-do-	0989	-	*	Kxxii	ibid., Fabric Dvii	-do-
1000	-do-	0989	*	*	Kxvii	ibid., Fabric Dxiii	-do-
1001	-do-	0989	-	*	Evi	ibid., Fabric Av	-do-
1002	-do-	0989	*	*	Kxvii	ibid., Fabric Dxii	-do-
1003	-do-	0989	*	*	Kxx	ibid., Fabric Dviii	-do-
1004	-do-	0989	-	*	Kxxiii	ibid., Fabric Dxvi	-do-
1005	-do-	0989	*	*	Lix	ibid., Fabric Fvi	-do-
1006	-do-	0989	-	*	Kxxii	ibid., Fabric Dxv	-do-
1007	-do-	0989	-	*	12.1.19	ibid., Fabric TF A	-do-
1008	-do-	0989	-	*	12.1.19	ibid., Fabric TF B	-do-
1009	-do-	0989	-	*	12.1.19	ibid., Fabric TF C	-do-
1010	-do-	0989	-	*	12.1.19	ibid., Fabric TF D	-do-
1011	-do-	0989	-	*	12.1.19	ibid., Fabric TF E	-do-
1012	-do-	0989	-	*	12.1.19	ibid., Fabric TF F	-do-
1013	-do-	0989	-	*	12.1.19	ibid., Fabric TF G	-do-
1014	-do-	0989	-	*	12.1.19	ibid., Fabric TF H	-do-
1015	-do-	0989	-	*	12.1.19	ibid., Fabric TF J	-do-
1016	-do-	0989	-	*	12.1.18	ibid., Fabric TF I GroupIV	-do-
1017	-do-	0989	*	*	12.1.18	ibid., Fabric TF II GroupG	-do-
1018	-do-	0989	-	*	12.1.18	ibid., Fabric TF III	-do-

1	2	3	4	5	6	7	8
1019	Battle Abbey, BATTLE, E. Sussex	0989	-	*	12.1.18	Streeten forthcoming a, Fabric TF IV	HBMC: Battle Abbey
1020	-do-	0989	-	*	12.1.18	ibid., Fabric TF V	-do-
1021	-do-	0989	*	*	12.1.18	ibid., Fabric TF VI	-do-
1022	-do-	0989	-	*	12.1.18	ibid., Fabric TF VII	-do-
1023	-do-	0989	-	*	12.1.18	ibid., Fabric TF VIII	-do-
1024	-do-	0989	*	*	12.1.18	ibid., Fabric TF IX GroupC	-do-
1025	-do-	0989	-	*	12.1.18	ibid., Fabric TF X	-do-
1026	-do-	0989	*	*	12.1.18	ibid., Fabric TF XI GroupF	-do-
1027	Camber Castle, ICKLESHAM, E. Sussex	0036	-	*	Qvi	-	HBMC: Dover Cas.
1028	-do-	0036	-	*	Lix;Qvii	-	-do-
1029	-do-	0036	-	*	Lxv	-	-do-
1030	-do-	0036	-	*	Lix	-	-do-
1031	-do-	0036	-	*	Lxx	-	-do-
1032	-do-	0036	-	*	Lxxii	-	-do-
1033	-do-	0036	-	*	Ni	-	-do-
1034	-do-	0036	-	*	Ni	-	-do-
1035	-do-	0036	-	*	Qiii	-	-do-
1036	-do-	0036	-	*	Qiii	-	-do-
1037	-do-	0036	-	*	Lxviii	-	-do-
1038	-do-	0036	-	*	Qviii	-	-do-
1039	-do-	0036	-	*	Lxvi	-	-do-
1040	-do-	0036	-	*	Qv	-	-do-
1041	-do-	0036	-	*	Mi	-	-do-
1042	-do-	0036	-	*	Miv	-	-do-
1043	-do-	0036	-	*	Lxix	-	-do-
1044	-do-	0036	-	*	-	-	-do-
1045	-do-	0036	-	*	Miv	-	-do-
1046	-do-	0036	-	*	Qx	-	-do-
1047	Barnetts Mead, RINGMER, E. Sussex	No. 483	-	*	Ev;12.2.5	Hadfield 1981a, Fabric 1	SAFU: Lewes Mus.
1048	-do-	No. 483	-	*	Ev;12.2.5	ibid., Fabric 2	-do-
1049	-do-	No. 483	-	*	Ev;12.2.5	ibid., Fabric 3	-do-
1050	-do-	No. 483	-	*	Ev;12.2.5	ibid., not class.	-do-
1051	Millbrook, MARESFIELD, E. Sussex	1560	-	*	Di	Streeten 1982e, Fabric i	C.F. Tebbutt: Lewes Mus.
1052	-do-	1560	-	*	Di	ibid., Fabric ii	-do-
1053	Battle Abbey, BATTLE, E. Sussex	0989	-	*	Lxv	Streeten forthcoming a, Fabric Fi	HBMC: Battle Abbey
1054	-do-	0989	-	*	Qiv	ibid., Fabric Gi	-do-
1055	-do-	0989	*	*	Kxvi	ibid., Fabric Dxiv	-do-
1056	-do-	0989	-	*	Mvi	ibid., Fabric Kii	-do-
1057	-do-	0989	-	*	Ei	ibid., Fabric Ai	-do-
1058	-do-	0989	-	*	Kxxii	ibid., Fabric Dv	-do-
1059	-do-	0989	-	-	Kxxii	ibid., Fabric TF 73	-do-
1060	-do-	0989	-	*	Hii	ibid., Fabric Bii	-do-
1061	-do-	0989	-	*	12.1.18	ibid., Fabric TF XIIGroupA	-do-
1062	-do-	0989	-	*	12.1.19	ibid., Fabric TF a	-do-

1	2	3	4	5	6	7	8
1063	Battle Abbey, BATTLE, E. Sussex	0989	-	*	12.1.18	Streeten forthcoming a, Fabric FT 4 Group D	HBMC: Battle Abbey
1064	-do-	0989	-	*	12.1.18	ibid., Fabric FT 2 Group C	-do-
1065	-do-	0989	-	*	12.1.18	ibid., Fabric FT19 Group R	-do-
1066	-do-	0989	*	*	12.1.18	ibid., Fabric FT37 Group E	-do-
1067	-do-	0989	-	*	12.1.18	ibid., Fabric FT40 Group K	-do-
1068	-do-	0989	-	*	12.1.18	ibid., Fabric FT41 Group J	-do-
1069	Copperhurst, ALDINGTON, Kent	1937	-	-	-	-	P. Winzar
1070	Marchant's Farm, STREAT, E. Sussex	No. 514	-	-	-	-	C. Ainsworth
1071	-do-	No. 514	-	-	-	-	-do-
1072	-do-	No. 514	-	-	-	-	-do-
1073	-do-	No. 514	-	-	-	-	-do-
1074	-do-	No. 514	-	-	-	-	-do-
1075	-do-	No. 514	-	-	-	-	-do-
1076	-do-	No. 514	-	-	-	-	-do-
1077	-do-	No. 514	-	-	-	-	-do-
1078	-do-	No. 514	-	-	-	-	-do-
1079	-do-	No. 514	-	-	-	-	-do-
1080	-do-	No. 514	-	-	-	-	-do-
1081	-do-	No. 514	-	-	-	-	-do-
1082	-do-	No. 514	-	-	-	-	-do-
1083	-do-	No. 514	-	-	-	-	-do-
1084	-do-	No. 514	-	-	-	-	-do-
1085	-do-	No. 514	-	-	-	-	-do-
1086	-do-	No. 514	-	-	-	-	-do-
1087	-do-	No. 514	-	-	-	-	-do-
1088	-do-	No. 514	-	-	-	-	-do-
1089	-do-	No. 514	-	-	-	-	-do-

13. APPENDICES

13 APPENDICES

13.1 MINOR PLACE-NAMES AS AN INDICATION OF NATURAL RESOURCES AND POST-MEDIEVAL CERAMIC INDUSTRIES

13.1.1 Introduction

Field names included on the map indicating the location of raw materials and post-medieval brick and tile manufacture (Fig. 1.5) are listed on the accompanying tables. Information was transcribed from records of the English Place-Name Society in 1976-77 and geographical coverage of transcripts available for the county of Kent at that time is shown on Fig. 2.8.

Entries are listed alphabetically according to nineteenth-century parish boundaries. Minor place-names associated with brick- and tile-making and with the natural resources of clay and sand are identified by their Tithe Award number shown on the Tithe Maps. It will be noted that there are many more 'brick' names than there are examples associated with tile manufacture. Place-names including the element 'clay' are very common indeed; the list is therefore confined to those parishes which do not have evidence for brick- or tile-making.

13.1.2 Gazetteer: select lists of field names

The tables are arranged under the following headings:-

Brick production
Tile-making
Clay resources
Sand resources

KENT TITHE AWARD: Brick Production

Possible sites in brackets

PARISH	DESCRIPTION	T.A. NUMBER
Aldisham	Brickfield	161
Alkham	Brickfield /part of	696
	Brickyard/part of/Brickfield	697
Allhallows Hoo	Brickfield	154
Ashurst	Brick Kiln Field	100
Paddlesmere and Leveland ...	Brickfield Wood	11 L
	Brickfield	10 L
	Brickfield Wood	12 L
Barchild	Brick Kiln Field	34
Barham	Brickyard	222
Beckenham	(Brickhurst	112)
Benenden	Upper Brick Kiln Field	721
Bidborough	Brick Field Shaws	337
	Pt. of Brick Field	224
Biddenden	Brick Kiln Field	514
	Brick Kiln Field	1680
	Lt. Brick Clump	1839
	Brick Kiln Field	1117
Birling	(Brickhurst Wood	206)
	(Brickhurst Meadow	207)
Bobbing	(Brick Wood	135)
Boughton Aluph	Brickyard Field	181
	Brickyard	182
	Brickyard	364
	Brickyard	290
	Brick Yard Wood	184
	Brick Yard and Garden	198
	(Brick Wood	15)
Boughton Blean	Brick Kiln Field	598
	Brick Kiln Orchard	66
Boughton Malherbe ...	Brick Kiln Field	453
Boxley	Brick Field	654
	Brick Kiln Field	876
	Brick Field	980
Brasted	Brick Kiln Mead	402
Bredgar	(Brickers Meadow	83)

PARISH	DESCRIPTION	T.A. NUMBER
Bridge and Patrixbourne ...	Brick Kiln Field	112
	Brick Kiln Meadow	114
Brenchley	Brick Kiln Field	730
	Brick Kiln	1285
	Brick Kiln Field	1375
	Brick Kiln Wood	299
	Brick Kiln Wood	212
	Brick Kiln Field	296
	Brick Kiln Wood	298
	Brick Kiln Meadow	199
	(Bricketts Wood	1107)
	(Brick House Field	2842)
	(Bricky Field	616)
	(Brick Wood Lo. Field	309)
Bromley	Brick Kiln Field	169)
	Lt. Brick Field	654a
	Brick Kiln Field	611
Buckland	Brickfield	510
	Brickfield	477a
	Brickfield	503-6
Capel LeFern	Brick Kiln Waste and Slip	157
Chevening	Brick Kiln and Field	118
Chiddingstone	Brick Field	105
	Brick Field Mead	106
	Brick Field	63
	Brick Field	83
	(Brick Plat	208)
Cobham	(Brickhill Pond and Rough	399)
Crayford	Brick Field	607
	Brickfield	106
	Brick Field	78
	Brick Field	80
	(Brick Clumps	260)
	(Brick Hole	79)
Crundale	Brickyard and Field	39
	Brickyard	40
Cudham	Brick Kiln Field	1223
	(Brickmene	475)
	(Brickmene	465)
Darenth	Brick Kiln Wood	218
	Brick Kiln Field	33
Dartford	Brick Kiln Field	415
	Brickearth Meadow	384
	Brick Kiln Wood	411
	(Brick Marsh Salt Level	135)

PARISH	DESCRIPTION	T.A.NUMBER
Deal	Brick Kiln and Field	26
	Brickfield	308
	Brickfield	320
	Brickfield	297
Denton	Brickfield	11
Down	(Brickwood Shaw	115)
East Barming	Brick Yard	59
	(Lower Brick	35)
	(Lower Brick	36)
	(Brickmans	13)
East Langdon	Brick Clamp	61
	Brick Clamp	96
East Malling	Brick Kiln Orchard	431
	Brick Kiln Mead	432, 435
	Brick Yard	437
	Brick Kiln Field	420
	Lower Brick Kiln Field	421
	Brick Kiln Field	423
Elham	Brick Kiln Meadow	562
	Brick Yard	1274
	(Brick Oast	976)
Elmstead	Brick Yard	267
Erith	Brick Field	852
	Brick Field	855
	Brick Field	876
	Lower Brick Field	877
	Brickfield Road	859
Fawkham	Brick Kiln Field	112
Folkestone	Brickyards and Lodges	177
	Brick Kiln Meadow	278
Frindsbury	Brick Kiln Marsh	12
	Brickfield	306
	Brickfield and Upnor	662
	Brickfield	221
Gillingham	Brickfield	1677
	Brick Kiln Meadow	387
Godmersham	Brick Kiln Field	148
Goodnestone next Wingham ...	Brick Field	106
Great Chart	(Brick Platts	546)
Hadlow	(Brick Plot Shaw	103)
Halstead	The Brick Field	22
	Brickfield & Lime Kiln Field	53

PARISH	DESCRIPTION	T.A. NUMBER
Hayes	Brick Kiln Field	8
Hever	(Brick Close Field	472)
Hoo St. Werburgh ...	Brick Kiln Meadow	122
Horsmonden	Brick Kiln Field	817
	Brick Kiln Field	258
	Brickyard Fields	1033
	(Brickhurst	35)
Hougham	Brick Field	136
	Brick Kiln Field	156
	Brick Kiln Field	181
	Brickfield and Barn	146
Hythe	Brick Yard	476
Kennington	Brickyard	109
Kingsnorth	(Brickland Field	657)
Lamberhurst	Brick Kiln Field	1338
	Brick Kiln Plantation	1079
	Brick Kiln Field	446
	Brick Kiln Field	1132
Leigh	(Brickey Croft	887)
	(Brickland	278)
Lenham	Brick Kiln etc	436
	Brick Yards	1217
	Brick Kiln	664
	Brick Kiln Field	667
Lyminge	Brick Kiln and Yard	440
Lewisham	Brick Field	1787
	Chalk Pits and Brick Field	413
Meopham	Brickearth Shaw	701
	Brickearth	702
	Brick Kiln Field	1163
	Brick Kiln Orchard	1186
Nettlestead	Brick Kiln Field	246
	(Brick Hurst	294)
	(Brick Meadow	128)
Northfleet	Brick Kiln Orchard	542
	(Brickhills	683)
Orpington	Brick Kiln Field	384
	(Brickland Field	223)
Ospringe	Brick Kiln Shaw	471
	Brick Field	472

PARISH	DESCRIPTION	T.A. NUMBER
Fembury	Brick Field and Kiln	587
	Brick Kiln Shaw	704
	(Brickhurst Wood	162)
	(Brickhurst House	163)
	(Brickhurst Hop Garden	170)
Fenshurst	Brick Field	308
	Brick Kilns	730
	(Brick Golds and Shaw	278)
Rolvenden	Brick Field	789
	Brick Kiln Field	542
	Brick Kiln Field	187
	Brick Kiln Wood Field	922, 923
St. Mary Cray	Brick Kiln Field	115
St. Stephens Hackington ...	(Brickhouse Wood	316)
Saltwood	Brick Yard	378
Sibertswould	Brick Clamp	215
Sittingbourne	Brickfield	429
	Brickfield Cottage	6
	Brickyard	306
	Brick Wharf Brickyard	299
	Brickfield Cottage Garden	326
	Brickfield	61
	Brickfield	327
	Lt. Brickfield	62
	Brickfield	310
Stanford	(Brickhouse Field	A 13)
Stockbury	Brickfield and 7 acres	133
	Brickfield Shaw	553
	Brick Field	12
Tenterden	Brick Kiln Field	2191
	Brick Kiln Field and Ponds	1996
	Brick Kiln Field	639
	Brick Kiln Field	147
	Brick Kiln Field	250
	Brick Field	924
	Brick Field Shaw	925
	Brick Kiln Field	2573
	Brick Kiln Field	467
	(Brick Clump Field	1117)
Tilmanstone	Brick Field	137
Tunstall	Brick Clamps Plantation	46
	Brick Clamps	47-8
Upchurch	Brickfield	57-8

PARISH	DESCRIPTION	T.A. NUMBER
Walmer	Brickfield	462
	Brickfield	189
Warehorne	Brickearth Field	152
	Brick Kiln Field	154
Wateringbury	Brickearth Field	183
Westbere	Brick Clamp Field	12
Westcliffe	Brick Clamp	58
West Malling	Brickyard and Road	348
West Hythe	Brick Field	114
Westwell	Brickyard Field	157
	Brick Kiln Field	85
	Brickyard	527
	(Brickhouse Field	820)
Whitstable	(Brick Close	293)
	(Brick Close Shaw	294)
Wichling	(Brickhills	17)
Willesborough	(Brick House Field	140)
Wingham	Brick Field	133
	Brickfield	115
	Brickfield	233
	Brick Clamp Field	355
	Brick Yard	556
	Brick Clamp Field	564
Wittersham	Brick Kiln Field	234
	Brick Kiln Field	90
	(Brickhouse Field	420)
Womenswold	Brick Field	282
Woodchurch	Brick Kiln and Pits	488
	Brick Kiln Field	921
	Brick Yard	940
	(Brick Head Field	812)
Woodnesborough	Brickfield	246
	Brickyard	1
Worth	Brickyard and Buildings	1
Wye	Brick Kiln	40
	Brick Kiln Field	39
	(Brick Meadow	116)

KENT TITHE AWARD: Tile-making

PARISH	DESCRIPTION	T.A. NUMBER
Aylesford	Tile Kiln Field	137
Brenchley	Tillery Wood 4 acres	934
Cheriton	Tile Lodge Cottage & Kilns	252
Chislehurst	Tile Kiln Meadow	18
Edenbridge	Tilers	959
Folkestone	Tile Kiln Meadow	179
Gillingham	Tile Kiln Plantation	764
Hadlow	Tile Clay Field	70
Horsmonden	Tile Kiln Farm	–
Keston	Pt. of Tylers Land	104
Kingsnorth	Tile Kiln Field	659
St. Mary Cray	Tile Croft	256
	Tile Wood	257
	Tile Kiln and other woods	244
Sturry	Tile Kiln	348
Ulcomb	Tylden	266
Westwell	Tile Kiln and Yards	280
Wye	Tile Kiln and Field	36

KENT TITHE AWARD: Clay Resources

Only parishes without evidence for brick- or tile- making

PARISH	DESCRIPTION	T.A. NUMBER
Birling	Clay Pit Field	139
Bythorne	Clay Pit	202
Ightham	Clay Pit Field	63
Lee	Clay Pit Field	415
Preston – next – Wingham ...	Clay Pits	–
Littlebourne	Clay Pits Cars	58–9

KENT TITHE AWARD: Sand Resources

Names not necessarily associated with sand extraction in brackets

PARISH	DESCRIPTION	T.A. NUMBER
Ash – next – Wingham ...	Sandpit Garden	1402
	Sandpit Piece	649
	(Sandhills Field	1279)
Benenden	Sandpit Field	1104-5
	Sandpit Field	1112
	Sandpit Field	1487
	(Sand Rock Field	1146)
Bidborough	(Sand Field Shaw	158)
	(Sand Field	159)
Biddenden	Sandhole Field	1453
	Sandhole Field	1876
	Sandhole Field	1345
	Sandhole Field	260
Birling	(Sandy Ground	232)
	(Sandy Banks	91)
Boxley	Sand Hole	700
	Sand Hole	982
	Sand Hole Meadow	983
	(Sandling Meadow	793)
	(Sandling Homestead	795)
Brenchley	Sandhole Field	2847
Bromley	Sandpit Field	268
Charing	Sandhole Field	223
	Sand Pitt Cottage	281
	Sand Pitt Field	324
	(Sand Banks	173)
	(Sand Banks	191)
	(Sandy Field	215)
	(Sand Field	360)
Charlton	Old Sand Pit	137
Chiselhurst	(Sandy Field	829)
Cliffe at Hoo	(Lt. Sandy Hills	587)
Edenbridge	Sand Pit Field	999
	(Sand Bank	938)
Elham	Sandpit Field	1373
Elmstead	Sandpit Planted Wood	262
Eltham	Sand Pit Field	362

PARISH	DESCRIPTION	T.A. NUMBER
Fordwich	Sand Pit Field	29
	Sand Pit Wood	30
Great Chart	(Sandy Field	306)
	(Sandy Corner Field	406 & 274
	(Sandy Field	404)
	(Shaw in Sandy Field	405)
Hever	Sandpit Field	373
	(Sand Field	553)
	(Sand Field / part of	558)
Hoo St. Werburgh ...	(Sandy Field & Sandy Meadow	505)
Horsmonden	Sandhole Field	1341
	Sandhole Field Shaw	1342
	Sandhole	1149-50, 1153-4
	Sandhole Field	386
	Sandhole Field Shaw	387
	Sandpit	1003
	Sandpit	829
Horton Kirby	Sandhole Field	317
	(Sand Banks	278)
Lamberhurst	Sand Pit Field	545
	(Sandy Croft Shaw	679a)
Leigh	Sand Pit Pasture	94
	(Sandy Field	920)
Lenham	Sand Hole Field	736a
	Sand Hole Field	641
	Sand Pit	1320
	Sand Hole Field	729
	(Lt. Sandy Field	722)
	(Sandy Field	1182)
Lewisham	Sand Pit Field	2288
Littlebourne	Sand Pit	77
Northfleet	Sand Hole Field	425
Offham	Sandpit	11
Orpington	(Sandy Lane Field	546)
Pembury	(Sandy Field	187)
Rolvenden	Sandhole Field	316
	Sandhole	144a
	Lt. Sandhole Field	112
	Sandhole Field	109
St. Stephens Hackington ...	Sandpit Field	66
	Sand Pit Field	122
	Part of Sand Pit Field	137a

PARISH	DESCRIPTION	T.A. NUMBER
Sheldwich	(Sandy Field	236)
Stanford	(Sand Hill	I 10)
	(Sands	K 10)
Tenterden	Sandhole Field	1048
	Sandhole Shaw	1051
	Sand Hole Field	2255
	Sandpit Field	737
	Sandpit Field	1336
	Sand Hole Field	627
	Sand Field	2570
	Sandhole Shaw	2335
	(Sandlane Wood	2243)
West Barming	Sandhole Oaken & 10 acres	3
West Malling	(Sandy Field	324)
Westwell	Sandpit Meadow	410
	(Sandbank Field	1030)
	(Sandhurst Field	1021)
	(Sand Bank Field	1022)
Willesborough	Sand Pit	304
Wingham	Sand Pit	372
Wittersham	Sandpit Field	213
	Four Acres Sandhole Field	566
Woodchurch	Sandhole Field	158
	Sandpit	254
	Sandhole Plantation	759
Woodnesborough	Sandpit	382-3
	Sandpit	392
	Sandpit	404

13.2 TRANSPORT OF MEDIEVAL BUILDING MATERIALS

13.2.1 Introduction

Maps accompanying the discussion of documentary evidence for the transport of medieval building materials (Section 7.7) include a summary of the movement of selected materials used in royal building works at Dover Castle, Winchester Castle and Westminster Abbey during the reign of Henry III (Fig. 7.13). The evidence from which the map has been prepared is shown in the accompanying table of extracts from the published building accounts.

Entries are arranged chronologically under the relevant building campaign, with a summary of the materials, their quantity and method of transport, where recorded. Page numbers facilitate reference to the published accounts.

13.2.2 Extracts from the Building Accounts of Henry III

The tables are arranged under the following headings:-

Stone

Wood

Metals

Building accounts of Henry III

Source: H.M. Colvin (ed.) Building Accounts of Henry III, Oxford, 1971

Date of Account	Description	Method of transport	Page reference
	Stone		
DOVER CASTLE			
29/8/1220	10 boat-loads of small stones brought from Folkestone to Dover	Sea	33
27/3/1221	61 boat-loads of small stones brought from Folkestone to Dover	Sea	41
10/4/1221	16 boat-loads of small stones brought from Folkestone to Dover	Sea	41
24/4/1221	54 boat-loads of small stones brought from Folkestone	Sea	43
8/5/1221	75 boat-loads of small stones brought from Folkestone	Sea	45
29/5/1221	155 boat-loads of small stones brought from Folkestone to Dover	Sea	47
7/8/1221	232 boat-loads of small stones brought from Folkestone to Dover	Sea	53
21/8/1221	65 boat-loads of small stones brought from Folkestone	Sea	55
4/9/1221	28 boat-loads of small stones brought from Folkestone	Sea	57
9/10/1221	61 boat-loads of small stones brought from Folkestone	Sea	59
20/11/1221	21 boat-loads of small stones brought from Folkestone to Dover	Sea	59
2/5/1227	350 boat-loads of stone brought from Folkestone to Dover, that is to Dover harbour	Sea	65
-do-	28 larger ones from the same place to the same Dover harbour	Sea	65
-do-	19 still larger boat-loads	Sea	65
22/7/1227	208 boat-loads of stone carried from Folkestone to the shore at Dover	Sea	75
WINCHESTER CASTLE			
24/8/1222	105 stones extracted from Haslebury quarry for the buttresses of the hall within the bailey of Winchester Castle	Several cart-loads carried by various people	125-131
12/3/1222	A thousand feet of Isle of Wight stone	?	133
31/3/1222	200 stones from Selborne (Other unspecified entries)	Carried from Selborne to winchester Castle by Reginald the palmer and Bernard his mate	135
1/5/1222	500 feet of Isle of Wight stone	?	139
3/5/1222	600 feet of Isle of Wight stones for tablements	?	139
-do-	700 feet of Isle of Wight stones for tablements	?	141
14/5/1222	500 feet of Isle of Wight stones	?	141
-do-	1200 feet of Isle of Wight stones	?	141
-do-	400 (Isle of Wight) stones, that is coins and ashlars	?	141
-do-	100 stones from Selborne (Other unspecified entries)	Carried by Geoffrey the quarryman	141

14/5/1222	Divers stones from Selborne	Carried by william Bathele	143
31/7/1222	1000 feet of Isle of Wight stone	?	147
-do-	1000 stones from the quarry of Richard the quarryman at Selborne	?	147
-do-	1000 feet of Isle of Wight stone	?	149
11/8/1222	1200 feet of Isle of Wight stone	?	149
3/9/1222	1450 Caen stones	?	151
18/9/1222	450 Caen stones	?	151
-do-	1700 Caen stones	?	151
30/11/1222	500 feet of Isle of Wight stones	?	155
-do-	500 Isle of Wight stones, that is coins and ashlars	?	155
WESTMINSTER ABBEY			
19/4/1253	2 shiploads of Caen freestone	Sea	227
-do-	14 shiploads of ragstone	Sea	229
6/5/1253	Caen freestone	?	233
-do-	Ragstone	?	233
-do-	2 shiploads of Caen stone	Sea	235
2-4/1253	2 shiploads of Caen freestone	Sea	237
-do-	240 hundredweight of Reigate freestone	?	237
4-12/1253	2 shiploads of Caen stone	Sea	255
-do-	2 shiploads of ragstone	Sea	255
-do-	A shipload of Caen freestone	Sea	261
-do-	2 shiploads of ragstone	Sea	261
-do-	A shipload of Caen stone	Sea	267
4-12/1253	5 hundredweight of Reigate freestone	?	269
-do-	A shipload of Caen freestone	Sea	277
-do-	marble at Corfe	?	277
-do-	A shipload of ragstone	Sea	277

Note: Only purchases for which a definite source is stated are included, but there are many other references to 'stone from the king's quarry', sand, flint etc. Personal names have not been taken as an indication of source except where the name contains three elements (eg. Robert Black of Cricklade and Robert White of Newbury). There are, however, many references to the purchase of freestone for Westminster Abbey from Roger of Reigate and of chalk from Henry Carshalton. As these almost certainly indicate sources for the material concerned, they are shown on the map but not listed setarately. Ragstone is assumed to come from the Maidstone area, but it was sometimes purchased from Roger of Reigate.

Wood

DOVER CASTLE			
11/6/1222	Felled timber in the bailiwick of the sheriff of Essex	Carried to the harbour outside Colchester	21
-do-	Tree-trunks sufficient for 100 joists both in Chesterwell Wood (Great Horkesley) and in other woods in the bailiwick of Richard de Munfichet	?	21
15/7/1222	100 tree-trunks from the royal forest of Kingswood (Essex)	Carried by boats to Dover	23
18/8/1222	20 tree-trunks from same		
17/7/1224	100 tree-trunks in Sutton Park	Carried to Dover	25
20/1/1225	Timber felled and prepared in parks of Kemsing, Sutton and Brabourne	Carried by water to Dover	25

30/7/1228	70 tree-trunks from the archbishop's wood of Bettenham (near Cranbrook) to make planks for the drawbridge	Carried to the river at Newenden, thence to Dover	29
1/11/1220	950 shingles bought at Sandwich	?	35
13/2/1221	32 great joists at Sandwich	loaded on a cart at Sandwich with the help of a carter	37
11/3/1221	9 joists and 900 oak laths bought in the town of Dover for the tower	?	39
10/4/1221	Purchase of timber from Hugh of Malling at Sandwich: 2 timbers 23 feet long 48 rafters of oak 21 feet long 75 poles of beech for scaffolding 300 boards for planking other boards, that is 300 for planking	?	43
24/4/1221	116 planks and 18 joists from Sandwich	One boat brought from Sandwich to the shore at Dover	43
15/5/1221	Timber and boards from Sandwich	Vessel from Sandwich to Dover	47
23/6/1221	Reeds bought at Sandwich	?	49
-do-	Thatch bought, that is 4 hundredweight at Dover from Flemings	?	49
23/6/1221	25 beams bought in the town of Dover	?	51
7/8/1221	25 beams bought in the town of Dover from a man from Pevensey	?	55
25/12/1221	Timber from Sandwich	One boat brought from Sandwich	61
27/10/1227	500 Irish boards bought in the town of Dover	?	81
WINCHESTER CASTLE			
24/4/1222	Timber from the wood belonging to the manor of Candover in the royal forest of Windsor	?	91

24/6/1222	As much timber as necessary from the royal forest of Andover	?	93
29/7/1222	50 tree-trunks in the lord king's wood of Bere (Bere Ashely, Hants.)	?	93
26/6/1222	20 oaks in the wood of Sir John de Andely in Candover for another kiln	?	145
12/9/1258	20 oaks squared and sawn in the park of Merdon	?	183
WESTMINSTER ABBEY			
19/4/1253	8½ hundredweight of willow logs from a Brother of the Temple (? London)	?	229

Metals

DOVER CASTLE			
12/8/1224	100 marks' worth of lead purchased and sent to Bawtry	?	25
10/11/1224	30 chars of lead received from Robert of Laxton and 50 marks' worth received from the sheriff of Nottingham at Bawtry	Carried by water to Dover	25
13/5/1226	30 chars of lead from constable of Tower of London	?	27
27/3/1221	Nails purchased at Wye Fair: 11,000 prig-nails and small nails; and 3,500 large nails	?	41
10/4/1221	350 large nails bought in the town of Dover	?	41
7/8/1221	12 pieces of lead bought at Sandwich	?	55

23/6/1227	800 large nails and 1100 huneam and 100 lead nails bought in the town of Dover	?	71
-do-	6 iron bars bought in the town of Dover	?	71
-do-	Nails large and small bought at St. Sepulchre's Fair (?Canterbury) and for 100 pounds of tin and other small necessaries bought there	?	71
-do-	4 pounds of tin bought in the town of Dover	?	71
22/7/1227	112 bars of iron bought in the town of Dover for picks and for hooks and eyes	?	75
WINCHESTER CASTLE			
12/4/1222	6 chars of lead from the bailiffs of Southampton	?	91
1222-4	20 chars of lead bought at St. Botolph's Fair (Boston) by the hands of the Mayor of Winchester	?	125
17/7/1222	One seam of iron purchased from Robert Black of Cricklade	?	147
-do-	10 pieces of steel purchased from Laurence and Robert White of Newbury	?	147
30/11/1222	18½ chars of lead bought at St. Botolph's Fair (Boston) by the hand of the Mayor of Winchester	Brought by sea to Southampton	155
WESTMINSTER ABBEY			
4-12/1253	Iron nails bought from Henry of Bridge at the fair at Westminster	?	267

13.3 MEDIEVAL PILGRIM BADGES

13.3.1 Introduction

The distribution of medieval pilgrim signs represents archaeological evidence for the movement of individuals. A case study comparing the distribution of Tyler Hill ware with finds of pilgrim signs attributed to St. Thomas therefore highlights the contrast between regular local trade in domestic utensils and the movement of individuals over long distances. This contrast also applies to the scattered distribution of goods purchased by itinerant households (see Section 8.3).

The finds plotted on Fig. 8.13 are listed on the accompanying table. The catalogue is by no means definitive and many of the recent - and as yet unpublished - finds are not included. Geographical bias towards finds from London reflects the composition of antiquarian collections, but there can be little doubt that the majority of pilgrims would have passed through the capital on their way to and from Canterbury.

The list of pilgrim signs is based on published information alone. Details are included merely to indicate the data used to compile the map (Fig. 8.13). No attempt has been made to verify the identification of published examples in museum collections.

13.3.2 Gazetteer: a select list of pilgrim badges representing St. Thomas of Canterbury

The following table includes selected finds from Britain and Europe, together with examples of the moulds used in manufacture of the badges.

13.3.2 PILGRIM SIGNS OF ST. THOMAS (a select list)

Location 1	Type 2	Museum 3	Reference 4
Britain			
Floating Harbour, BRISTOL	Head. Reliquary	Bristol City Museum: G 2775	Barker 1977, 48
DUNWICH	Ampulla	?	Hugo 1860, 129
KINGS LYNN	Mitred head	King's Lynn Museum	Brent 1880, 114 no. 11 Spencer 1968, 153 pl. vi, no. 3
Dowgate, LONDON	Bust in shrine	Museum of London (GM)	Borenius 1929, 33 no. 3 ibid. 1930, pl. v, no. A
Fresh Wharf, LONDON	Figure in shrine	Museum of London (LM)	Medieval Catalogue 1940, 257; A15307
Nr. London Bridge, LONDON	Mitred bust on circular disc	?	Cuming 1863, 96
Steelyard, LONDON	Ampulla	Museum of London (GM)	Borenius 1929, 33 no. 1
Steelyard, LONDON	Ampulla	Museum of London (GM)	Borenius 1929, 33 no. 2
Steelyard, LONDON	Mitred figure under canopy	?	Brent 1880, 113 no. 1
Steelyard, LONDON	Bust flanked by angels	Museum of Archaeol. & Ethnog., Cambridge	Borenius 1929, 32 ibid. 1930, pl. vi Spencer 1968, 152 pl. v
Thames Street, LONDON	Ampulla	Museum of London (LM)	Medieval Catalogue 1940, 261: A2016
Thames at Dowgate, LONDON	Bell	Museum of London (LM)	Medieval Catalogue 1940, 258: A24766/41
Thames at Dowgate, LONDON	Mitred head in circular frame	Museum of London (LM)	Hugo 1860, pl. iv, no. 4 Medieval Catalogue 1940, 257: A24766/4
Thames at Dowgate, LONDON	Mitred head	Museum of London (LM)	Medieval Catalogue 1940, 257: A24766/3
Thames at Dowgate, LONDON	Mitred bust	Museum of London (LM)	Medieval Catalogue 1940, 257: A24766/2
Thames at Dowgate, LONDON	Mitred figure on horseback	Museum of London (LM)	Medieval Catalogue 1940, 257: A24766/1
Thames at London Bridge, LONDON	Mitred head	Private collection (?)	Roach-Smith 1846, 201 ibid. 1848, pl. xxxii, fig. 10 (?) Brent 1880, 114 no. 8 or no. 10 (?)
Thames at Queenhithe, LONDON	Demi-figure in circle	?	Brent 1880, 114 no. 5
Thames, LONDON	Fermail	?	Brent 1880, 114 no. 14
Thames, LONDON	Square with mitred head in quatrefoil	?	Brent 1880, 114 no. 13
Thames, LONDON	Part of demi-figure	?	Brent 1880, 114 no. 3
Thames, LONDON	Sword with shield	British Museum	Hugo 1860, pl. iv, no. 5 Spencer 1968, pl. iv, no. 8
Thames, LONDON	'T' in roundel	?	Hugo 1860, pl. iv, no. 10 Brent 1880, 114 no. 7
Thames, LONDON	Mitred figure on horseback	?	Hugo 1860, pl. iv, no. 1

1	2	3	4
Thames, LONDON	Mitred bust	?	Hugo 1860, pl. iv, no. 2
Thames, LONDON	Episcopal figure in frame	?	Hugo 1860, pl. iv, no. 7
Thames, LONDON	Episcopal figure with staff	?	Hugo 1860, pl. v, no. 6
Thames, LONDON	Mitred head in circle	?	Hugo 1860, pl. v, no. 3
Thames, LONDON	Bust flanked by swords	?	Hugo 1860, pl. v, no. 2
Thames, LONDON	Bell	?	Hugo 1860, pl. v, no. 10
Thames, LONDON	Bell	?	Hugo 1860, pl. v, no. 9
Thames, LONDON	Mitred Bust	British Museum	Roach-Smith 1852, pl. xvii, fig. 3 Borenius 1929, 33, fig. 6 ibid, 1930, 17 pl. v, no. D
Thames, LONDON	Bust flanked by swords	British Museum	Hugo 1860, 132
Thames, LONDON	Lombardic 'T'	Museum of London (LM)	Medieval Catalogue 1940, 258: A26156
Thames, LONDON	Head of horse	Museum of London (LM)	Medieval Catalogue 1940, 258: A24766/22
Thames, LONDON	Mitred head in shrine	Museum of London (LM)	Medieval Catalogue 1940, 258: A24766/8
Thames, LONDON	Mitred head on disc	Museum of London (LM)	Medieval Catalogue 1940, 258: A24766/7
Thames, LONDON	Mitred bust	Museum of London (LM)	Medieval Catalogue 1940, 258: A24766/6
Thames, LONDON	Mitred head	Museum of London (LM)	Medieval Catalogue 1940, 258: A24766/5
LONDON	Mitred bust	Royal Museum, Canterbury	Brent 1880, 114 no. 12
LONDON	Shrine	Museum of London (LM)	Spencer 1968, 153 pl. vi no. 5
LONDON	Head with 'T'	Museum of London (LM)	Spencer 1968, 153 pl. vi no. 8
LONDON	Gloves	British Museum	Spencer 1968, 153 pl. vi no. 6
LONDON	Figure of Edward Grim	Royal Museum, Canterbury	Brent 1880, 114 no.9 Spencer 1968, 140
LONDON	Group of knights	Museum of London (GM)	Spencer 1968, 140
LONDON	Ampulla	British Museum: 567-1, 2037	Roach-Smith 1854, 135
LONDON	Ampulla	Museum of London (GM)	Spencer 1968, 143 ibid. 1975, 246 no. 3
LONDON	Mitred head in circle	?	Hugo 1860, pl. iv, no. 4
LONDON	Ampulla	Museum of London (LM)	Medieval Catalogue 1940, 258: A27323 Spencer 1975, 248
LONDON (?)	Sword with shield	British Museum	Hugo 1860, 133
LONDON (?)	Ampulla	Society of Antiquaries (London)	Spencer 1975, 248
LONDON (?)	Ampulla	British Museum	Borenius 1929, 33 no. 9 ibid. 1930, pl. vii
LONDON (?)	Ampulla	?	Cuming 1865, 194 nos. 1 & 2

1	2	3	4
LONDON (?)	Ampulla	British Museum	Borenius 1929, 33 no. 8 ibid. 1930, pl. vii Spencer 1975, 249 no. 7
LONDON (?)	Mitred figure on horseback	British Museum	Borenius 1929, 33 fig. 5 ibid. 1930, 17 pl. v ,no. C
LONDON (?)	Ampulla	British Museum	Borenius 1929, 33 fig. 7 ibid. 1930, pl. vii Medieval Catalogue 1940, 258 Spencer 1975, 248
LONDON (?)	Ampulla	Museum of London (GM)	Medieval Catalogue 1940, 258
LONDON (?)	Bell	Museum of London (GM)	Medieval Catalogue 1940, 258
Cuckoo Lane, SOUTHAMPTON	Ampulla	Southampton City Museum	Spencer 1975, 242 no. 1
Cuckoo Lane, SOUTHAMPTON	Ampulla	Southampton City Museum	ibid. 242 no. 2
TUTBURY	Mitred figure in circle	?	Spencer 1968, 138
YORK (?)	Ampulla	Yorkshire Museum	Baily 1851, 125-6 Roach-Smith 1852, pl. xviii Medieval Catalogue 1940, 258 Spencer 1975, 246
YORK (?)	Ampulla	Yorkshire Museum	Spencer 1975, 248
<u>Europe</u>			
LODOSE, Sweden	Ampulla	?	Rydbeck 1964
LODOSE, Sweden	Ampulla	?	ibid.
Seine, PARIS	Ampulla	?	Spencer 1968
PARIS (?)	Ampulla	?	Spencer 1968
<u>No provenance (Britain)</u>			
	Badge	Salisbury Museum	Salisbury Museum Catalogue 1864, 55
	Badge	Salisbury Museum	Salisbury Museum Catalogue 1870, 12
	Gloves	?	Brent 1880, 114 no. 4
	Knights	?	Brent 1880, 114 no. 6
	Mitred bust inscribed 'TO'	?	Brent 1880, 114 no. 7
	Four-leafed shamrock with letter 'T' in centre	?	Brent 1880, 114 no. 8
<u>Moulds for pilgrim badges</u>			
LONDON (?)	Stone mould for mitred figure on horseback	British Museum	Borenius 1929, 33 no. 4 ibid. 1930, 17, pl. v, no. B Spencer 1968, 141

14. BIBLIOGRAPHY

Addyman, P.V., Hopkins, B.G., & Norton, G.T. 1972 'A Saxo-Norman pottery-kiln producing stamped wares at Michelmersh, Hants', Medieval Archaeol. **16**, 127-30.

Adkins, L. 1979a The Archaeology of the London Borough of Merton. Guildford: Surrey Archaeol. Soc.

Adkins, L. 1979b The Archaeology of the London Borough of Sutton. Guildford: Surrey Archaeol. Soc.

Albery, W. 1947 A Millenium of Facts in the History of Horsham and Sussex 947-1947. Horsham: Horsham Museum Society.

Aldsworth, F.G. 1976 'Reports from F.G. Aldsworth, Archaeology Officer, West Sussex County Council: Possible Medieval Pottery Finds, Durleighmarsh Farm, Rogate', Sussex Archaeol. Collect. **114**, 328.

Aldsworth, F.G. 1978 'Church Archaeology in Sussex', in Archaeology in Sussex to AD 1500 (ed. P.L. Drewett), 78-83. London: Counc. Brit. Archaeol. Res. Rep. **29**.

Aldsworth, F.G. 1979a 'Three medieval sites in West Dean Parish', Sussex Archaeol. Collect. **117**, 109-124.

Aldsworth, F.G. 1979b 'The Mound at Church Norton, Selsey, and the site of St. Wilfrid's Church', Sussex Archaeol. Collect. **114**, 103-107.

Aldsworth, F.G., & Down, A., 1976 'Medieval potteries at East Lavington', Sussex Archaeol. Collect. **114**, 333.

Aldsworth, F.(G.), & Freke, D.J. 1976 Historic Towns in Sussex: an archaeological survey. London: Institute of Archaeology.

Aldsworth, F.G., & Garnett, E.D. 1981 'Excavations on "The Mound" at Church Norton, Selsey, in 1911 and 1965', Sussex Archaeol. Collect. **119**, 217-221.

Aldsworth, F.G., & Harris, R. 1982 'A medieval and seventeenth-century house at Walderton, West Sussex, dismantled and re-erected at The Weald and Downland Open Air Museum', Sussex Archaeol. Collect. **120**, 45-92.

Alexander, J. 1961 'The Excavation of the Chestnuts Megalithic Tomb at Addington, Kent', Archaeol. Cantiana **76**, 1-57.

Allan, J. 1983a 'Some post-medieval documentary evidence for the trade in ceramics', in Ceramics and Trade (eds. P. Davey & R. Hodges), 37-45. Sheffield: University of Sheffield.

Allan, J. 1983b 'The importance of pottery to southern England c.1200-1500', in Ceramics and Trade (eds. P.Davey & R.Hodges), 193-207. Sheffield: University of Sheffield.

Allcroft, A.H. 1908 Earthwork of England. London: Macmillan

Allen, A.F. 1954 'Roman and other remains from Chalk near Gravesend', Archaeol. Cantiana **68**, 144-158.

Allen, A.F. 1962 'Report for the Year ended 31st December, 1962: Gravesend', Archaeol. Cantiana **77**, xlviii.

Alvey, R.C. & Laxton, R.R. 1978 'A note on the chemical analysis of some Nottingham clay tobacco pipes', Archaeometry **20**, 189-196.

Ames, H.S. 1975 'Recent excavations at Camber Castle', Post-Medieval Archaeol. **9**, 233-236.

Ancient Monuments Board 1975 Principles of Publication in Rescue Archaeology. London: DOE.

Ancient Monuments Board 1978 The Scientific Treatment of Material from Rescue Excavations. London: DOE.

Andrews, H.C., & Dunning, G.C. 1939 'A thirteenth-century stirrup and storage jar from Rabley Heath, Hertfordshire', Antiq. J. **19**, 301-302.

Anon, 1874 'Paving tiles from Frittenden Church', Archaeol. Cantiana **9**, 203.

Anon, 1949a 'Kent', Archaeol. Newsletter **1.2**, 10.

Anon, 1949b 'Excavations', Archaeol. Newsletter **2.2**, 36.

Anon, 1949c 'Notes and News', Archaeol. Newsletter **2.3**, 52.

Anon, 1950-51 'Reports of the Council 1950; 1951', Surrey Archaeol. Collect. **52**, 99-117.

Anon, 1951-52 'Finds on the Roman road to Footlands', Trans. Battle & Dist. Hist. Soc. (1951-52) 29.

Anon, 1953-54 'Further finds in the Durhamford Valley' Trans. Battle & Dist. Hist. Soc. (1953-54), 8.

Anon, 1953-55 'Holt Wood, Chelsham, Surrey', Proc. Croydon Natur. Hist. & Sci. Soc. **12**, 171.

Anon, 1958 'Bramber Research Committee', Sussex Notes & Queries **15**, 68-69.

Anon, 1959a 'Research Committee', Sussex Notes & Queries **15**, 105.

Anon, 1959b 'Notes & News', Archaeol. Newsletter **6.1**, 243.

Anon, 1961 'Hampshire: Excavations at Selborne Priory', Archaeol. Newsletter **7.2**, 45.

Anon, 1965 'Miscellaneous Finds: Finds from Robertsbridge Abbey TQ 754 238', Recologea Papers **2.3** & **2.4**, n.p.

Anon, 1967 'Archaeological Excavation - One Bell Site', Dartford Hist. & Antiq. Soc. Newsletter **4**, 35-36.

Anon, 1968a 'Moated site, Crockham Grange Farm, Westerham', Kent Archaeol. Rev. **12**, 19.

Anon, 1968b 'Mersham: Pottery Find in Netherne Lane (TQ 295 558)', Surrey Archaeol. Collect. **65**, 126.

Anon, 1970a 'Esher: Medieval Pottery Find', Surrey Archaeol. Collect. **67**, 117.

Anon, 1970b 'Excavations at Stimson's Buildings', Surrey Archaeol. Collect. **67**, 112-113.

Anon, 1970c 'Coulsdon: Excavations at Netherne (TQ 295 558)', Surrey Archaeol. Collect. **67**, 107.

Anon, 1971 'Wandsworth: Exacavations at Stimson's Buildings (TQ 746 256)', Surrey Archaeol. Collect. **68**, 184.

Anon, 1973a 'The Castle Rough training project', Kent Archaeol. Rev. **31**, 15-19.

Anon, 1973b 'Excavations at New Hibernia Wharf', London Archaeol. **2.5**, 99-103.

Anon, 1973c 'Old Coulsdon: Masonry & Pottery (TQ 317 577)', Surrey Archaeol. Collect. **69**, 200.

Anon, 1977 'Additions to Museums 1976. No.2', Sussex Archaeol. Soc. Newsletter **21**, 104.

Anon, 1978 'Medieval moated sites in Kent', Kent Archaeol. Rev. **51**, 10.

Archaeologist's Yearbook 1977

Archibald, M. 1982 'Coins', in J.G.Coad and A.D.F.Streeten, 'Excavations at Castle Acre Castle, Norfolk, 1972-77', Archaeol. J. **139**, 266-273.

Archibald, P., & Tebbutt, C.F. 1975 'A bloomery smithy hearth at Etchingwood, Buxted', Sussex Archaeol. Collect. **113**, 190-191.

Armitage, E.S. 1912 The Early Norman Castles of the British Isles. London: Murray.

Armitage, K.H., Pearce, J.E., & Vince, A.G. 1981 'Early medieval roof tiles from London', Antiq. J. **61**, 359-362.

Armstrong, P. 1980 'Excavations in Scale Lane/Lowgate 1974', (Hull Old Town Report Series, 4) East Riding Archaeol. **6**, 1-98.

Arnold, C.J. 1980 'Excavations at Eastry', Archaeol. Cantiana **96**, 368.

Arnold, C.J. 1982 'Excavations at Eastry Court Farm, Eastry', Archaeol. Cantiana **98**, 121-135.

Arnold, F.H. 1894 'Medieval whistle', Sussex Archaeol. Collect. **39**, 217.

Ashdown, J.H. 1964 'Salamanca Place', Thames Basin Archaeol. Observers' Group Newsletter (CBA Group 10) new ser. **21**.

Ashdown, J.H. & Davey, W. 1970 'An interim note on the excavation of a potter's workshop and kiln at Woodside, Hertfordshire', Hertfordshire Archaeol. **2**, 103.

Aspinall, A. 1975 'The characterisation of medieval pottery sources using Neutron Activation Analysis', in Abstracts of Papers Given at Knuston Hall, February 1975, 24-25. Medieval Pottery Res. Group. Privately circulated.

Aspinall, A. 1977 'Neutron activation of medieval ceramics', Medieval Ceram. **1**, 5-16.

Astill, G.G. 1978 Historic Towns in Berkshire: an archaeological appraisal. Reading: Berkshire Archaeol. Committee.

Atkin, M., Ayers, B., & Jennings, S. 1983 'Thetford-type ware production in Norwich', East Anglian Archaeol. **17**, 61-104.

Attree, F.W.T. 1912 Notes of Post Mortem Inquisitions taken in Sussex. Sussex Record Soc. **14**.

Austen, E. 1946 Brede: the story of a Sussex parish. Rye.

Awty, B.G. 1981 'The continental origins of Wealden ironworkers, 1451-1544', Econ. Hist. Rev. **34**, 524-539.

Backhouse, M.V., & Backhouse, A.V. 1977-78 'The Old House, Pulborough, West Sussex', Sussex Archaeol. Collect. **116**, 375-392.

Baigent, F.J., & Millard, J.E. 1889 A History of the Ancient Town and Manor of Basingstoke ... London: Simpkin, Marshall & Co.

Baily, C. 1851 'Remarks on a leaden ampulla in the York Museum', J. Brit. Archaeol. Ass. **6**, 125-6.

Baines, J.M. 1955 Historic Hastings. Hastings.

Baines, J.M. 1980 Sussex Pottery. Brighton: Fisher.

Baines, J.M. n.d. High Halden Potteries. Unpublished typescript, Maidstone Museum. Copy in possession of Mrs M. Dudbridge, Bridge Farm, High Halden.

Baker, A.R.H. 1965 'Some fields and farms in medieval Kent', Archaeol. Cantiana **80**, 152-174.

Baker, A.R.H., Hamshire, J.D., & Langton, J. 1970 Geographical Interpretations of Historical Sources. Newton Abbot: David & Charles.

Baker, C., & Bryant, M. 1984 'Public open days at Horsman's Place', Kent Archaeol. Soc. Newsletter **5**, 4-5.

Baker, O. 1921 Black Jacks and Leather Bottells. Private publication.

Balfet, H. 1981 'Production and distribution of pottery in the Maghreb', in Production and Distribution: A Ceramic Viewpoint (eds. H.Howard & E.L.Morris), 257-269. Oxford: Brit. Archaeol. Rep. Internat. Ser. **120**.

Ballard, A. 1908 'The Cartulary of St. Mary's Hospital, Chichester', Sussex Archaeol. Collect. **51**, 37-64.

Ballard, A. 1910 'The Sussex Coast', Sussex Archaeol. Collect. **53**, 5-25.

Barker, D. 1980 'Egham: 133-139 High Street', Surrey Archaeol. Soc. Bull. **166**, 5-6.

Barker, P.A. 1970 The Medieval Pottery of Shropshire from the Conquest to 1400. Shropshire Archaeol. Soc. Monograph.

Barker, P.A., & Barton, K.J. 1968 'Excavations at Hastings Castle, 1968', Archaeol. J. **125**, 303-305.

Barker, P.A., & Barton, K.J. 1977 'Excavations at Hastings Castle, 1968', Archaeol. J. **134**, 80-100.

Barker, S. 1977 'A collection of pilgrim signs and other badges in Bristol City Museum', Trans. Bristol & Gloucestershire Archaeol. Soc. **95**, 47-50.

Barley, M.W. 1964 'The medieval Borough of Torksey: excavations 1960-2', Antiq. J. **44**, 165-187.

Barley, M.W. 1976 'Town defences in England and Wales after 1066', in The Plans and Topography of Medieval Towns in England and Wales (ed. M.W. Barley), 57-71. London: Counc. Brit. Archaeol. Res. Rep. **14**.

Barley, M.W. 1981 'The medieval borough of Torksey: excavations 1963-8', Antiq. J. **61**, 264-291.

Barrett, F.T. 1953 Graffham Through a Thousand Years. Wantage.

Barr-Hamilton, A. 1955 'Brighton and Hove Archaeological Society: Bargham Church Site, Upper Barpham', Sussex Archaeol. Collect. **93**, xl.

Barr-Hamilton, A. 1961 'The excavation of Bargham Church site', Sussex Archaeol. Collect. **99**, 38-65.

Barr-Hamilton, A. 1970 'Excavations at Lullington Church', Sussex Archaeol. Collect. **108**, 1-22.

Barr-Hamilton, A. 1980 'Stretham Moated Site (TQ 201 137)', Sussex Archaeol. Soc. Newsletter **32**, 216.

Barry, B., & Ford, M. 1966 'Sittingbourne & Swale Archaeological Research Group', Kent Archaeol. Rev. **4**, 7-9.

Bartlet, K.S. 1971 'Excavations at Potovens, near Wakefield, 1968', Post-Medieval Archaeol. **5**, 1-34.

Barton, K.J. 1963a 'A medieval pottery at Ham Green, Bristol', Trans. Bristol & Gloucestershire Archaeol. Soc. **82**, 95-126.

Barton, K.J. 1963b 'Medieval pottery of the Saintonge', Archaeol. J. **120**, 201-214.

Barton, K.J. 1963c 'Worthing Museum notes for 1961', Sussex Archaeol. Collect. **101**, 20-34.

Barton, K.J. 1964a 'Excavations in the village of Tarring, West Sussex', Sussex Archaeol. Collect. **102**, 9-27.

Barton, K.J. 1964b 'Worthing Museum Archaeological Report for 1962', Sussex Archaeol. Collect. **102**, 28-32.

Barton, K.J. 1965a 'Medieval pottery at Rouen', Archaeol. J. **122**, 73-85.

Barton, K.J. 1965b 'Worthing Museum Archaeological Notes for 1963', Sussex Archaeol. Collect. **103**, 83-93.

Barton, K.J. 1966 'The medieval pottery of Paris', Medieval Archaeol. **10**, 59-73.

Barton, K.J. 1967a 'A note on the distribution of Ham Green pottery', Trans. Bristol & Gloucestershire Archaeol. Soc. **86**, 201-202.

Barton, K.J. 1967b 'Three groups of medieval jugs and their wider significance', Proc. Hampshire Field Club & Archaeol. Soc. **24**, 62-72.

Barton, K.J. 1968 'Anthropomorphic decoration on medieval jugs; some regional variations with special reference to Swedish examples', Archaeologica Lundensia **3**, 43-52.

Barton, K.J. 1969 'Medieval unglazed earthenwares and near-stonewares from Beauvais', Archaeol. J. **126**, 160-170.

Barton, K.J. 1971 'A jug from the cloisters and other oxidised wares from the city', in A. Down and M. Rule, Chichester Excavations **1**, 139-141. Chichester: Phillimore.

Barton, K.J. 1974a 'The Medieval Blackwares of northern France', in Medieval Pottery from Excavations (eds. V.I. Evison et al.), 167-182. London: Baker.

Barton, K.J. 1974b 'The post-Roman pottery from 41-42 Southgate', in A. Down, Chichester Excavations 2, 23-25. Chichester: Phillimore.

Barton, K.J. 1974c 'The post-Roman wares, Late Saxon to 16th century [from All Saints', West Pallant]', in A. Down, Chichester Excavations **2**, 85-92. Chichester: Phillimore.

Barton, K.J. 1974d 'The post-Roman pottery [from the David Greig site]', in A. Down, Chichester Excavations 2, 137-152. Chichester: Phillimore.

Barton, K.J. 1977 'Some examples of medieval oxidised and decorated earthenwares occurring in North-Eastern France', Medieval Archaeol. **21**, 47-67.

Barton, K.J. 1979 Medieval Sussex Pottery. Chichester: Phillimore.

Barton, K.J., & Brears, P.C.D. 1976 'A medieval pottery kiln at Bentley, Hants.' Proc. Hampshire Field Club & Archaeol. Soc. **32**, 71-75.

Barton, K.J., & Holden, E.W. 1966 'Excavations at Bramber Castle: first season's work', Sussex Notes & Queries **16.8**, 256-258.

Barton, K.J., & Holden, E.W. 1967a 'Excavations at Michelham Priory', Sussex Archaeol. Collect. **105**, 1-12.

Barton, K.J., & Holden, E.W. 1967b 'Excavations at Bramber Castle: second season's work', Sussex Notes and Queries **16.10**, 333-335.

Barton, K.J., & Holden, E.W. 1977 'Excavations at Bramber Castle, Sussex 1966-67', Archaeol. J. **134**, 11-79.

Batchelor, D. 1977 'Excavations at Hampton Court Palace,' Post-Medieval Archaeol. **11**, 36-49.

Baxter, E.A. 1969 'Operation pipeline again', Surrey Archaeol. Collect. **66**, 116.

Baxter, R. 1976 'Medieval pottery from Radfield, Sittingbourne', Kent Archaeol. Rev. **45**, 126.

Baxter, R. 1978 'Excavations at Church Field, Milton Regis: Stage 2', Kent Archaeol. Rev. **52**, 26-27.

Baxter, R. & Mills, R. 1978 'The Romano-British site at Radfield, Sittingbourne', Archaeol. Cantiana **94**, 239-247.

Baxter, R. & Philp, B. 1981 'Excavations of the Jacobean Mansion at Tunstall', Kent Archaeol. Rev. **66**, 122-125.

Baynes, E.N. 1931 'Medieval pottery found in Compton churchyard', Surrey Archaeol. Collect. **39**, 149-150.

Beck, J. 1867 'Remarkable discovery of Saxon coins at Washington', Sussex Archaeol. Collect. **19**, 189.

Beckensall, S.G. 1967 'The excavation of Money Mound', Sussex Archaeol. Collect. **105**, 13-30.

Bedwin, O. 1975 'The excavation of the church of St. Nicholas, Angmering, 1974', Sussex Archaeol. Collect. **113**, 16-34.

Bedwin, O. 1976 'The excavation of Ardingly fulling mill and forge, 1975-6', Post-Medieval Archaeol. **10**, 34-64.

Bedwin, O. 1977-78 'The excavation of a late sixteenth-early seventeenth century gun-casting furnace at Maynards Gate, Crowborough, East Sussex, 1975-6', Sussex Archaeol. Collect. **116**, 163-178.

Bedwin, O. 1979 'Report on excavations carried out adjacent to the cemetery at Saxonbury, 1975', Sussex Archaeol. Collect. **117**, 101-102.

Bedwin, O. 1982a 'Devils Ditch, Boxgrove, West Sussex', Sussex Archaeol. Soc. Newsletter **36**, 267.

Bedwin, O. 1982b 'Excavations at the Devil's Ditch, Boxgrove, West Sussex 1981', Sussex Archaeol. Collect. **120**, 37-43.

Behrens, L.B. 1937 Battle Abbey under Thirty-Nine Kings. London: St. Catherine Press.

Bell, M.G. 1974a 'A suspected Barrow at Rottingdean', Sussex Archaeol. Collect. **112**, 156-157.

Bell, M.G. 1974b 'Kiln Combe, Eastbourne', Sussex Archaeol. Collect. **112**, 160.

Bell, M.G. 1976 'The excavation of an early Romano-British site at Newhaven', Sussex Archaeol. Collect. **114**, 299-303.

Bell, M.G. 1977 'Excavations at Bishopstone', Sussex Archaeol. Collect. **115**.

Bell, M.G. 1978a 'Saxon settlements and buildings in Sussex', in The South Saxons (ed. P.Brandon), 36-53. Chichester: Phillimore.

Bell, M.(G.) 1978b 'Saxon Sussex', in Archaeology in Sussex to AD 1500 (ed. P.L.Drewett), 64-69. London: Counc. Brit. Archaeol. Res. Rep. **29**.

Bell, M.(G.) 1979 'Medieval Finds from Denton (1)', Sussex Archaeol. Collect. **117**, 238.

Bellamy, C.V., & Le Patourel, H.E.J. 1970 'Four medieval pottery kilns on Woodhouse Farm, Winksley, near Ripon, W. Riding of Yorkshire', Medieval Archaeol. **14**, 104-125.

Bemrose, G.J.V. 1956-57 'Archaeology [Sneyd Green, Stoke on Trent]', Trans. N. Staffordshire Field Club **91**, 85-102.

Benge Burr, T. 1766 The History of Tunbridge Wells. London.

Bennett, F.J. 1917 Ightham: A Story of a Kentish Village. Letchworth.

Bennett, P. 1978a 'Interim report on excavations in 1978 by the Canterbury Archaeological Trust: 77-79 Castle Street, Canterbury. Stage II', Archaeol. Cantiana **94**, 275-277.

Bennett, P. 1978b 'Canterbury Archaeological Trust Excavations, Moat House, Rough Common', Archaeol. Cantiana **94**, 156-158.

Bennett, P. 1978c 'Interim report on excavations in 1978 by the Canterbury Archaeological Trust: Other sites', Archaeol. Cantiana **94**, 277.

Bennett, P. 1979a 'Interim report on excavations in 1979 by the Canterbury Archaeological Trust: 3. No.3 Beer Cart Lane', Archaeol. Cantiana **95**, 270-272.

Bennett, P. 1979b 'Interim report on excavations in 1979 by the Canterbury Archaeological Trust: 5. The Almonry Chapel Site, Christ Church Priory', Archaeol. Cantiana **95**, 273-5.

Bennett, P. 1980a 'Interim report on excavations in 1980 by the Canterbury Archaeological Trust: The Almonry Chapel Site, Christ Church Priory', Archaeol. Cantiana **96**, 398-399.

Bennett, P. 1980b 'Interim report on excavations in 1980 by the Canterbury Archaeological Trust: The Poor Priests' Hospital', Archaeol. Cantiana **96**, 399-402.

Bennett, P. 1980c 'Interim report on excavations in 1980 by the Canterbury Archaeological Trust: 68-69a Stour Street', Archaeol. Cantiana **96**, 406-410.

Bennett, P. 1981a 'Interim report on excavations in 1981 by the Canterbury Archaeological Trust: 1. The Poor Priests' Hospital - The Solar Undercroft', Archaeol. Cantiana **97**, 276-279.

Bennett, P. 1981b 'Interim report on excavations in 1981 by the Canterbury Archaeological Trust: 2. 68-69A Stour Street', Archaeol. Cantiana **97**, 279-281.

Bennett, P. 1982 'Interim report on excavations in 1982 by the Canterbury Archaeological Trust: 1. The Poor Priests' Hospital - the Chapel', Archaeol. Cantiana **98**, 216-220.

Bennett, P. 1983 'Interim report on work in 1983 by the Canterbury Archaeological Trust: 2. 20 St. Radegund's Street', Archaeol. Cantiana **99**, 241-242.

Bennett, P., Frere, S.S. & Stow, S. 1982 The Archaeology of Canterbury 1: Excavations at Canterbury Castle. Maidstone: Kent Archaeol. Soc.

Bennett, P., Macpherson-Grant, N. & Blockley, P. 1980 'Four minor sites excavated by the Canterbury Archaeological Trust, 1978-1979', Archaeol. Cantiana **96**, 267-273.

Bennett, P. & Rady, J. 1983 'Interim report on work in 1983 by the Canterbury Archaeological Trust: 4. St. Augustine's Abbey', Archaeol. Cantiana **99**, 247-250.

Beresford, M.W. 1963 Lay Subsidies and Poll Taxes. Chichester: Phillimore.

Beresford, M.(W.) 1981 'English medieval boroughs: a hand-list: revisions, 1973-81', Urban History Yearbook 1981, 59-65.

Beresford, M.W. & Finberg, N.P.R. 1973 English Medieval Boroughs: a handlist. Newton Abbot: David and Charles.

Beresford, M.(W.) & Hurst, J.G. (eds) 1971 Deserted Medieval Villages. London and Guildford: Lutherworth.

Beresford, M.W. & St. Joseph, J.K.S. 1979 Medieval England: an aerial survey. 2nd ed. Cambridge: University Press.

Berry, B.J.L. 1967 Geography of Market Centers and Retail Distribution. Englewood Cliffs: Prentice Hall.

Beswick, W.R. & Beswick, M. 1981 'A historical footnote', in J. Harmer, 'The use of clay at Ashburnham Brickworks', Sussex Industrial Hist. **11**, 20-21.

Betts, I.M. 1982 'Roman brick and tile: a study in fabric variability', in Current Research in ceramics: Thin-Section Studies (eds. I. Freestone et al.), 63-72. London: British Museum Occ. Paper 32.

Beulah, G.K. 1979 'The itinerary of the 13th century makers of brick mosaic floors', in Synopses of Contributions presented to the Cambridge Tile Seminar, November 1978 (ed.P.J.Drury), 20-22. Privately circulated.

Biddle, M. 1960 'The Palace which Henry VIII built ...', Illus. London News **236**, 936-939.

Biddle, M. 1961a 'Medieval pottery from Elstree', Trans. St. Albans & Hertfordshire Architectural & Archaeol. Soc. (1961), 65-9.

Biddle, M. 1961b 'Nonsuch Palace 1959-60: An Interim Report', Surrey Archaeol. Collect. **58**, 1-20.

Biddle, M. 1963 'Nonsuch Palace', J. London Soc. **363**, 14-30.

Biddle, M., Barfield, L., & Millard, A. 1959 'The excavation of the Manor of the More, Rickmansworth, Hertfordshire', Archaeol. J. **116**, 136-199.

Biggar, J.T.M. 1977-78 'A field survey of the Houndean-Ashcombe and other downland fields west of Lewes, 1972-1975', Sussex Archaeol. Collect. **116**, 143-153.

Biggar, J.T.M. 1978 'Some medieval sherds from Hamsey', Lewes Archaeol. Group Newsletter **42**, 2.

Biggar, J.T.M. 1980 'Fieldwalking near Lewes', Sussex Archaeol. Collect. **118**, 366-367.

Bird, D.G. 1977a 'Merton: Mitcham Grove', Surrey Archaeol. Collect. **71**, 284-286.

Bird, D.G. 1977b 'Carshalton: Human remains in the grounds of St. Philomena's School, Carshalton House', Surrey Archaeol. Collect. **71**, 273-274.

Bird, D.G. 1979a 'Woking, Sutton Park ... Medieval occupation site', Surrey Archaeol. Soc. Bull. 154, 4-5.

Bird, D.G. 1979b 'Sutton Park, near St. Edward's Church', Surrey Archaeol. Soc. Bull. **162**, 5.

Bird, D.G. 1981a 'Sutton Park, near St. Edward's Church', Surrey Archaeol. Soc. Bull. **172**, 4.

Bird, D.G. 1981b 'Sutton Park: near St. Edward's Church', Surrey Archaeol. Soc. Bull. **175**, 5.

Bird, D.G., Crocker, A.G., Crocker, G., & MaCracken, J.S. 1980 'Archaeology in Surrey 1976-78', Surrey Archaeol. Collect. **72**, 231-253.

Bird, D.G., Crocker, A.G., Douglas, R.I., Haber, L.F., Sturley, D.M., & Sykes, R. 1975 'The archaeology and history of Surrey', in The Surrey Countryside - the interplay of land and people (ed. J.E. Salmon), 133-175. Guildford: Brit. Ass. Advancement Science.

Bird, D.G., & Turner, D.J., 1974 'Reigate: Fifteenth-century coin hoard' Surrey Archaeol. Collect. **70**, 166-7.

Birrell, J. 1969 'Peasant craftsmen in the medieval forest', Agric. Hist. Rev. **17**, 91-107.

Bishop, M.W. 1967 'Pottery from Chessington', Surrey Archaeol. Collect. **64**, 163.

Blaauw, W.H. 1850 'On the Cluniac Priory of St. Pancras, at Lewes, its Priors and Monks', Sussex Archaeol. Collect. **3**, 185-210.

Blair, J.M.G. 1963 'Excavations at Little Bookham Church', Surrey Archaeol. Collect. **60**, 84-86.

Blake, H. 1980 'Technology, supply or demand?', Medieval Ceram. **4**, 3-12.

Blake, H., & Davey, P. 1983 Guidelines for the processing and publication of medieval pottery from excavations. London: Directorate of Ancient Monuments and Historic Buildings: Occasional Paper 5.

Bland, D.S. 1957 'The maintenance of roads in medieval England', Planning Outlook **4**, 5-15.

Blatchford, B., & Monk, A. 1976 'Guildford: Millmead. Interim report on excavations 1975/76', Surrey Archaeol. Soc. Bull. **132**, n.p.

Bleach, J. 1982 'The medieval potters of Ringmer', Ringmer History **1**, 43-54.

Blockley, K. 1978 'Post-medieval pottery production at Woolwich', London Archaeol. **3.6**, 153-158.

Blockley, K. 1980 'Interim report on excavations in 1980 by the Canterbury Archaeological Trust: The Marlowe Car Park excavations', Archaeol. Cantiana **96**, 402-5.

Blockley, K., & Day, M. 1978 'Interim report on excavations in 1978 by the Canterbury Archaeological Trust: 16 Watling Street, Canterbury', Archaeol. Cantiana **94**, 273-275.

Blockley, P. 1982 'Interim report on excavations in 1982 by the Canterbury Archaeological Trust: 4. Marlowe Theatre Site', Archaeol. Cantiana **98**, 225-228.

Blockley, P. 1983 'Interim report on work in 1983 by the Canterbury Archaeological Trust: 5. Church Lane', Archaeol. Cantiana **99**, 251-252.

Bloice, B.J. 1971 'Norfolk House, Lambeth: Excavations at a Delftware kiln site, 1968', Post-Medieval Archaeol. **5**, 99-159.

Bloice, B.(J.) 1972 'A pottery at Vauxhall Bridgefoot', London Archaeol. **1.16**, 363-366.

Bloice, B.(J.) 1973 'Excavation round-up 1972', London Archaeol. **2.2**, 40-42.

Bloice, B.(J.) 1974 'Excavation round-up 1973', London Archaeol. **2.6**, 133-135.

Bloice, B.(J.) 1975 'Excavation round-up 1974', London Archaeol. **2.10**, 256-259.

Bloice, B.(J.) 1976 'Excavation round-up 1975', London Archaeol. **2.14**, 370-372.

Bloice, B.(J.), & Thorn, J. 1969a 'London tin-glazed pottery', London Archaeol. **1.3**, 57-59.

Bloice, B.(J.), & Thorn, J. 1969b 'London tin-glazed pottery - 2: excavation of an 18th century Delftware kiln in Lambeth', London Archaeol. **1.4**, 84-89.

Booker, J.M.L. 1975 The Wiston Archives. Chichester: West Sussex County Council.

Borenius, T. 1929 'The iconography of St. Thomas of Canterbury', Archaeologia **79**, 29-54.

Borenius, T. 1930 Mediaeval Pilgrims' Badges. Private publication.

Borthwick, A., & Davies, H. 1973a 'Excavations in Dartford and the Darent Valley 1973. Roman and medieval sites at Dartford', Kent Archaeol. Rev. **34**, 114-115.

Borthwick, A., & Davies, H. 1973b 'Excavations in Dartford and the Darent Valley 1973. The medieval site at Farningham', Kent Archaeol. Rev. **34**, 113-114.

Boston, F. 1977 'Pottery query' (letter), Vole **3**, 54.

Bosworth, J. 1982 'Towards a wider view of pottery production - a potter comments on some archaeological reports', Medieval Ceram. **6**, 43-50.

Bowen, H.T. 1939 Rolvenden: A Parish and Hundred of the Weald of Kent. Rolvenden.

Boyle, J., & Jenkins, F. 1951 'Canterbury: Excavations at 10 and 11 Castle Street, 1950', Archaeol. Newsletter **3.9**, 145-147.

Boyson, A.P. 1900 'On some encaustic tiles and other objects recently discovered at Lewes Priory', Sussex Archaeol. Collect. **43**, 214-219.

Bradley, R. 1967 'The deserted medieval village of Racton', Sussex Notes & Queries **16**, 328-329.

Bradshaw, J. 1966a 'Annual Report for the Year ended 31st December 1966: Aldington', Archaeol. Cantiana 81, lii.

Bradshaw, J. 1966b 'Group Reports. Ashford Area Archaeological Group', Kent Archaeol. Rev. 3, 15.

Bradshaw, J. 1967a 'Report: Ashford and Area Archaeological Group', Kent Archaeol. Rev. 7, 4-5.

Bradshaw, J. 1967b 'Annual Report for the Year ended 31st December 1967: Ashford Area Archaeological Group', Archaeol. Cantiana **82**, xlix-li.

Bradshaw, J. 1971 'Group Emergency Reports. Site 116. Old Romney', Kent Archaeol. Rev. **23**, 69.

Bradshaw, J. 1975 'Investigations and Excavations During the Year. 11. Reports from Local Secretaries and Groups: Aldington', Archaeol. Cantiana **91**, 202.

Brakspear, H. 1905 Waverley Abbey. Surrey Archaeol. Soc.

Brandon, P.F. 1969 'Medieval clearances in the Sussex Weald', Trans. Inst. Brit. Geogr. **48**, 135-153.

Brandon, P. (F.) 1974 The Sussex Landscape. London: Hodder and Stoughton.

Brandon, P. (F.) 1975 'Deserted Medieval Villages in the Brighton District', Sussex Archaeol. Collect. **112**, 162-163.

Brandon, P. (F.) 1978a 'The South Saxon Andredesweald', in The South Saxons (ed.P. Brandon), 138-159. Chichester: Phillimore.

Brandon, P. (F.) 1978b 'Medieval Sussex', in Archaeology in Sussex to AD 1500 (ed. P.L. Drewett), 84-86. London: Counc. Brit. Archaeol. Res. Rep. **29**.

Brears, P.C.D. 1971a The English Country Pottery. Newton Abbot: David and Charles.

Brears, P.C.D. 1971b Farnham Potteries. London and Chichester: Phillimore.

Breen, C.St.J. 1984 'A local study of Romano-British fabrics in Kent', Kent Archaeol. Soc. Newsletter 6, 6.

Brent, C. 1880 'Pilgrims' signs', Archeol. Cantiana **13**, 111-115.

Brent, C.E. 1977-78 'Rural employment and population in Sussex between 1550 and 1640: part two', Sussex Archaeol. Collect. **116**, 41-55.

Brent, J.A. 1968 'Alciston Manor in the later middle ages', Sussex Archaeol. Collect. **106**, 89-102.

Brewster, T.C.M. 1958 'Staxton ware - an interim report', Yorkshire Archaeol. J. **39**, 445-446.

Brewster, T.C.M., & Brewster, A. 1969 'Tote Copse Castle, Aldingbourne', Sussex Archaeol. Collect. 107, 141-180.

Bridbury, A.R. 1981 'English provincial towns in the later middle ages', Econ. Hist. Rev. 2 ser. **34**, 1-24.

Briggs, H.M. et al. (eds.) 1935 Surrey Manorial Accounts. Surrey Record Soc. no. xxxviii, 15.

Brightwell, H. 1949 'An amateur and archaeology', Archaeol. Newsletter **1.9**, 7.

Britnell, R.H. 1978 'English markets and royal administration before 1200', Econ. Hist. Rev. 2 ser. **31**, 183-196.

Britnell, R.H. 1981a 'Essex markets before 1350', Essex Archaeol. Hist. **13**, 15-21.

Britnell, R.H. 1981b 'The proliferation of markets in England, 1200-1349', Econ. Hist. Rev. **34.2**, 209-221.

Britnell, R.H. 1981c 'Burghal characteristics of market towns in medieval England', Durham Univ. J. 73 (new ser. 42), 147-151.

Britton, J. 1832 Descriptive Sketches of Tunbridge Wells. London.

Bromley, R.J., Symanski,R., & Good, C.M. 1975 'The rationale of periodic markets', Annals Ass. Amer. Geog. **65.3**, 530-537.

Brooke, S. 1951 'A late medieval pottery site near Yearsley', Yorkshire Archaeol. J. **37**, 435-438.

Brooks, C., & Hodges, R. 1983 'Imported pottery in eastern Britain c.1200-1500 - an interim appraisal of the evidence', in Ceramics and Trade (eds. P. Davey & R. Hodges), 231-255. Sheffield: University of Sheffield.

Brown, R.A. 1969 'An historian's approach to the origins of the castle in England', Archaeol. J. **126**, 131-148.

Brown, R.A., Colvin, H.M., & Taylor, A.J. 1963 The History of the King's Works: The Middle Ages, 2 Vols. London: HMSO.

Bruce-Mitford, R.L.S. 1939 'The archaeology of the Bodleian extension in Broad Street, Oxford', Oxoniensia **4**, 89-146.

Bruce-Mitford, R.L.S. 1940 'Medieval tripod pitchers', Antiq. J. **20**, 103-112.

Bruce-Mitford, R.L.S. 1941-50 'A medieval polychrome aquamanile from Stonar, Kent', British Museum Quarterly **15**, 80-81.

Bruce-Mitford, R.L.S. 1964 'A national reference collection of medieval pottery', Medieval Archaeol. **8**, 229-30.

Bryant, G.F. 1971 'An experimental firing of a replica medieval kiln at Barton-on-Humber', in G.F.Bryant & J.M.Steane, 'Excavations at the deserted medieval settlement at Lyveden', J. Northamptonshire Mus. & Art Gallery **9**, 77-84.

Bryant, G.F. 1977 'Experimental kiln firings at Barton-on-Humber, S.Humberside 1971', Medieval Archaeol. **21**, 123.

Bryant, G.F., & Steane, J.M. 1971 'Excavations at the deserted medieval settlement at Lyveden: a third interim report', J. Northampton Mus. **9**, 3-94.

Bryant, M. 1982 'Archaeology in Dartford', Kent Archaeol. Soc. Newsletter **1**, 3.

Buckingham, C. 1968 'St Edmund's Chapel, Dover', Kent Archaeol. Rev. **12**, 16-18.

Buckland, L.A. 1982a 'Archaeological finds in Danehill and Chelwood Gate', Sussex Archaeol. Collect. **120**, 228-229.

Buckland, L.A. 1982b 'Medieval pottery found at Chelwood Gate, Sussex', Sussex Archaeol. Collect. **120**, 229-230.

Budgen, R. 1724 An Actual Survey of the County of Sussex (map).

Budgen, W. 1916 'Excete and its parish church', Sussex Archaeol. Collect. **58**, 138-170.

Budgen, W. (ed.) 1924 Abstracts of Sussex Deeds and Documents. Sussex Record Soc. **29**.

Budgen, W., & Gray, J.V. 1933 'Reports of Local Secretaries: Eastbourne', Sussex Archaeol. Collect. **74**, 245.

Burleigh, G.R. 1973 'An introduction to deserted medieval villages in East Sussex', Sussex Archaeol. Collect. **111**, 45-83.

Burleigh, G.R. 1974 'Medieval earthworks at Arlington, Sussex', Sussex Archaeol. Collect. **112**, 80-85.

Burleigh, G.R. 1976 'Further notes on deserted and shrunken medieval villages in Sussex', Sussex Archaeol. Collect **114**, 61-68.

Burstow, G.P., & Holleyman, G.A. 1957 'Late Bronze Age settlement on Itford Hill, Sussex', Proc. Prehist. Soc. **23**, 167-212.

Butler, L.A.S. 1976 'The evolution of towns: planned towns after 1066', in The Plans and Topography of Medieval Towns in England and Wales (ed. M.W. Barley), 32-48. London: Counc. Brit. Archaeol. Res. Rep. **14**.

Caiger, J.E.L. 1964 'Darenth Wood; its earthworks and antiquities', Archaeol. Cantiana **79**, 89-90.

Caiger, J.E.L. 1966 'A medieval site near Meopham', Kent Archaeol. Rev. **4**, 16-17.

Cal. Pat. Rolls. (CPR) Calendar of Patent Rolls. London: HMSO.

Cameron, K. 1977 English Place-names, 3rd edn. London: Batsford.

Canham, M.P. 1970 'Kingston: medieval pottery kiln (TQ 18166920)', Surrey Archaeol. Collect. **67**, 102-103.

Canham, R. 1978 2000 Years of Brentford. London: HMSO.

Canham, R. 1979 'Excavations at Shepperton Green, 1967 and 1973', London & Middlesex Archaeol. Soc. **30** ,92-124.

Canvin, G.L. n.d. Some Archaeological Work in the Borough of Hammersmith. London.

Carpenter, L.W. 1949 'Early medieval pottery from Old Malden, Surrey', Surrey Archaeol. Collect. **50**, 152-156.

Carshalton Court Rolls Court Rolls of the Manor of Carshalton: Edward III to Henry VII, Surrey Rec. Soc. 2, 1916.

Carter, H. 1976 'The town in its setting: the geographical approach', in The Plans and Topography of Medieval Towns (ed. M.W. Barley), 7-19. London: Counc. Brit. Archaeol. Res. Rep. **14**.

Carver, M.O.H. 1974 'Excavations in New Elvet, Durham City 1961-1973', Archaeol. Aeliana Ser. 5 **2**, 91-148.

Carver, M.(O.H.) 1980 'A kiln found in Diglis in 1860; and documentary evidence for potting and tiling in Worcester', in Medieval Worcester, an archaeological framework (ed. M. Carver), Trans. Worcestershire Archaeol. Soc., ser. 3, **7**, 255-259.

Castle, J. 1980 Appendix to 'Brick and tile making in N.E. Hampshire', North-East Hampshire Archaeol. Soc. Newsletter **43**, 7-10A.

Celoria, F.(S.C.) 1966 Dated Post-Medieval Pottery in the London Museum. London: HMSO.

Celoria, F.S.C., & Thorn, J.C. 1974 'A medieval deposit from 244-246 Borough High Street, Southwark (TQ 3234 7967), London', Trans. London & Middlesex Archaeol. Soc. **25**, 264-272.

Celoria, F.(S.C.), & West, H.W.H. 1967 'A standard specification for tiles in 1477', J. Brit. Ceramic Soc. **4.2**, 217-20.

Chaffers, W. 1883 Marks and Monograms on European and Oriental Pottery and Porcelain, 9th ed. (1900). London: Reeves & Turner.

Chalklin, C.W. 1960 A Kentish Wealden Parish: Tonbridge, Oxford University: Unpublished B.Litt. Thesis.

Chalklin, C.W. 1961 'A seventeenth-century market town: Tonbridge', Archaeol. Cantiana **74**, 152-162.

Chapelot, J. 1983 'The Saintonge pottery industry in the later middle ages', in Ceramics and Trade (eds. P.Davey & R.Hodges), 49-53. Sheffield: University of Sheffield.

Chapman, A. 1977 Granges and other Landholdings of Robertsbridge Abbey. Kent State University (USA) Phd. (Microfiche in East Sussex Record Office).

Charleston, R.J. 1980 'Glass of the high medieval period (12th to 15th century)', Bulletin de L'Association Internationale Pour L'Histoire du Verre, **8** (1977-80), 65-76.

Charleston, R.J. 1983 'Vessel glass' in A.D.F.Streeten, Bayham Abbey, 112-116. Sussex Archaeol. Soc. Monograph **2**.

Chatwin, P.B. 1955 'Medieval pottery from the site of the Opera House, Coventry', Trans. & Proc. Birmingham Archaeol. Soc. **73**, 83-89.

Cheal, H. 1921 The Story of Shoreham. Hove.

Cheal, R.J.M. 1982 'A re-analysis of the ring-ditch site at Playden, East Sussex', Sussex Archaeol. Collect. **120**, 1-17.

Cherry, J. 1972 'Post-Medieval Britain in 1971', Post-Medieval Archaeol. **6**, 208-223.

Cherry, J. 1973 'Post-Medieval Britain in 1972', Post-Medieval Archaeol. **7**, 100-117.

Cherry, J. 1974 'Post-Medieval Britain in 1973', Post-Medieval Archaeol. **8**, 120-136.

Cherry, J. 1975 'Post-Medieval Britain in 1974', Post-Medieval Archaeol. **9**, 240-260.

Cherry, J. 1976 'Post-Medieval Britain in 1975', Post-Medieval Archaeol. **10**, 161-175.

Cherry, J. 1977 'Post-Medieval Britain in 1976', Post-Medieval Archaeol. **11**, 87-100.

Cherry, J. 1978a 'Post-Medieval Britain in 1977', Post-Medieval Archaeol. **12**, 109-121.

Cherry, J. 1978b 'The pot containing the Reigate hoard', Brit. Numis. J. **48**, 97.

Cherry, J. 1979 'Post-Medieval Britain in 1978', Post-Medieval Archaeol. **13**, 273-284.

Cherry, J. 1980 'Post-Medieval Britain in 1979', Post-Medieval Archaeol. **14**, 205-214.

Cherry, J. 1981 'Post-Medieval Britain in 1980', Post-Medieval Archaeol. **15**, 225-231.

Cherry, J. 1982 'Post-Medieval Britain in 1981', Post-Medieval Archaeol. **16**, 217-229.

Cherry, J.(F.), & Shennan, S.J. 1978a 'Sampling cultural systems: some perspectives on the application of probabilistic regional survey in Britain', in Sampling in Contemporary British Archaeology (eds. J.F.Cherry, C.Gamble & S.Shennan), 17-48. Oxford: Brit. Archaeol. Rep. Brit. Ser. **50**.

Cherry, J.(F.), & Shennan, S.J. 1978b 'Sampling techniques and regional survey strategies', in New Approaches to Our Past: An Archaeological Forum (eds T.C.Darvill et al.), 101-125. Southampton: Department of Archaeology, University of Southampton.

Chertsey Cartularies I Chertsey Abbey Cartularies pt.I. Surrey Record Soc. no. v (1915).

Chertsey Cartularies I Chertsey Abbey Cartularies pt.II Surrey Record Soc. no. xxvii (1928).

Chertsey Cartularies II Chertsey Abbey Cartularies II, pt.1. Surrey Record Soc. **12**, (1958).

Chertsey Cartularies II Chertsey Abbey Cartularies II, pt.2. Surrey Record Soc. **12**, (1963).

Christy, R.M. 1884 'Notes on the discovery of fragments of Roman pottery at Mill Green, near Fryerning', Trans. Essex Archaeol. Soc. new ser., **2**, 357-358.

Christy, R., & Reader, F.W. 1918 'The excavation of the site of a medieval pottery at Mill Green, Ingatestone', Trans. Essex Archaeol. Soc., new ser., **12**, 49-64.

Church, A.H. 1904 English Earthenware. London.

Churchill, I.J., Griffin, R., Hardman, F.W., & Jessup, F.W. 1956 Calendar of Kent Feet of Fines to the end of Henry III's reign. Kent Records **15**.

Clapham, A.W. 1910 'The foundation of Lesnes Abbey', Woolwich Dist. Archaeol. Soc. Ann. Rep. **15**, 103-138.

Clapham, A.W. 1915 Lesnes Abbey. London.

Clark, A. 1979 'The pottery catalogue', in Plymouth Excavations: Castle Street, The Pottery, (ed. C.Gaskell Brown), 26-88. Plymouth Museum Archaeol. Series **1**.

Clark, A.(J). 1979 'Archaeomagnetic measurements on the kiln at Lower Parrock, Hartfield', in D.J. Freke, 'The excavation of an early sixteenth-century pottery kiln at Lower Parrock, Hartfield, East Sussex, 1977', Post-Medieval Archaeol. **13**, 121-123.

Clarke, H. 1970 'Excavations on a kiln site at Grimston, Pott Row, Norfolk', Norfolk Archaeol. **35**, 79-95.

Clarke, (R.)D. & Stoyel A.(D.) 1975 Otford in Kent: A History. Otford Dist. Hist. Soc.

Clarke, S.C. 1963-64 'Register of kilns: Warwickshire', Post-Medieval Ceram. Res. Group Broadsheet **1**, 11-12.

Cleveland, C. 1877 Anon. [Catharine, Duchess of Cleveland] History of Battle Abbey. London: private publication.

Clewley, G. 1972 'Dover Archaeological Group', Kent Archaeol. Rev. **28**, 242.

Close Rolls Close Rolls of the Reign of Henry III ... 1264-1268. London: HMSO, 1937.

Clough, M. (ed.) 1969 Two Estate Surveys of the Fitzalan Earls of Arundel, Sussex Record Soc. **67**.

Coad, J.G. & Streeten, A.D.F. 1982 'Excavations at Castle Acre Castle, Norfolk, 1972-1977: country house and castle of the Norman Earls of Surrey', Archaeol. J. **139**, 138-301.

Coates, B.E. 1965 'The origin and distribution of markets and fairs in Medieval Derbyshire', Derbyshire Archaeol. J. **85**, 92-111.

Cobb, E. 1979 'Ship Lane pottery - a note on one product', North East Hampshire Archaeol. Soc. Newsletter 39, 3-5.

Cockett, R.A.C. 1973 'Investigations and Excavations during the Year: Fawkham and Ash Archaeological Group: Horton Kirby', Archaeol. Cantiana **88**, 219.

Cockett, R.A.C. 1974 'Investigations and Excavations during the Year: Fawkham and Ash Archaeological Group', Archaeol. Cantiana **89**, 218.

Cockett, R.A.C. 1976 'Investigations and Excavations during the Year: Fawkham and Ash Archaeological Group', Archaeol. Cantiana **92**, 249.

Cockett, R.A.(C.) 1977 'Investigations and Excavations during the Year: West Kingsdown', Archaeol. Cantiana **93**, 219.

Cockett, R.A.C. 1983 'Reports from Local Secretaries and Groups: Fawkham and Ash Archaeological Group', Archaeol. Cantiana **99**, 291-292.

Cole, G.H. 1974 'Farnham: Park Row', Surrey Archaeol. Collect. **70**, 153-4.

Cole, G.H., & Timby, J. 1982 'Excavations at Park Row, Farnham, Surrey: a medieval pottery kiln', Surrey Archaeol. Collect. **73**, 101-114.

Coleman, O. 1960-61 The Brokage Book of Southampton 1443-1444, 2 vols, Southampton Rec. Ser. **4 & 6**.

Collins, A.H., & Fleming, L. 1958 'Becket's Barn, Pagham', Sussex Archaeol. Collect. **96**, 145-148.

Collins, A.H., & Wilson, A.E. 1951-52 'Crawley Priory', Sussex Archaeol. Collect. **90**, 200-206.

Colvin, H.M. 1948 'Excavations in Joyden's Wood, Bexley', Archaeol. Cantiana **61**, 133-134.

Colvin, H.M. 1971 Building Accounts of King Henry III. Oxford: University Press.

Colvin, H.M., Ransome, D.R., & Summerson, J. 1975 The History of the King's Works vol III 1485 -1660 (Part I) London: HMSO.

Colvin, H.M., Summerson, J., Biddle, M., Hale, J.R., & Merriman, M. 1982 The History of the King's Works Vol IV 1485-1660 (Part IV) London: HMSO.

Comber, J. 1919 'The Family of Gratwicke of Jarvis, Shermanbury and Tortington', Sussex Archaeol. Collect. **60**, 34-66.

Conway, W.M. 1909 'Allington Castle', Archaeol. Cantiana **28**, 337-364.

Cook, A.(M.) 1969 'Oatlands Palace Excavations ...', Surrey Archaeol. Collect. **66**, 1-9.

Cook, A.M., Mynard, D.C., & Rigold, S.E. 1969 'Excavations at Dover Castle, principally in the Inner Bailey', J. Brit. Archaeol. Ass. 3 ser., **32**, 54-104.

Cook, N. 1928 [Tile Kiln at Boxley Abbey], The Rochester Naturalist **6.131**, 107.

Cooke, C. n.d. Topographical and Statistical Description of the County of Kent. London.

Cooper, W.D. 1850 The History of Winchelsea ... London & Hastings.

Cooper, W.D. 1856 'Notices of the Abbey of Robertsbridge', Sussex Archaeol. Collect. **8**, 141-176.

Copley, G.J. 1958 An Archaeology of South-East England. London.

Cornwall, I.W. 1958 Soils for the Archaeologist. London.

Cornwall, J. 1962-63 'English country towns in the fifteen twenties', Econ. Hist. Rev., 2 ser., **15**, 54-69.

Cotton, C. 1917 'The Churchwardens' Accounts of the Parish of St. Andrew, Canterbury from AD 1485 to AD 1625, Part I', Archaeol. Cantiana **32**, 181-246.

Cottrill, F. 1935a 'Note on specimens of early medieval pottery from Chichester', in S.E. Winbolt, 'Reports on Recent Finds at Chichester', Sussex Archaeol. Collect. **76**, 155-156.

Cottrill, F. 1935b 'The New Post Office Site', in S.E. Winbolt, 'Reports on Recent Finds at Chichester', Sussex Archaeol. Collect. **76**, 159-171.

Couchman, C.R. 1979 'Work of the Essex County Council Archaeology Section, 1978', Essex Archaeol. Hist. **11**, 32-77.

Coulson, C. 1982 'Hierarchism in conventual crenellation', Medieval Archaeol. **26**, 69-100.

Courthope, E.J., & Formoy, B.E.R. (eds) 1934 Lathe Court Rolls and Views of Frankpledge in the Rape of Hastings AD 1387 to 1474. Sussex Record Soc. **37**.

Courtney, T.W. 1974 'Excavations at the Royal Dockyard, Woolwich, 1972-1973: Part 1', Post-Medieval Archaeol. **8**, 1-28.

Courtney, T.W. 1975 'Excavations at the Royal Dockyard, Woolwich, 1972-1973: Part 2', Post-Medieval Archaeol. **9**, 42-102.

Cousins, D.R. 1968 'Cheam: Excavations in the grounds of Church College (TQ 243 639)', Surrey Archaeol. Collect. **65**, 121-122.

Cousins, D.R., & Kharmaawardena, K.G. 1969 'Use of Mossbauer spectroscopy in the study of ancient pottery', Nature **223**, 732-733.

Cox, J.C. 1892 'Field names and their value, with a proposal for their systematic investigation', Archaeol. J. **49**, 363-371.

Cox, N. 1980 'Woking: Monument Hill', Surrey Archaeol. Soc. Bull **167**, 7.

Cramp, G.(A.) 1969 'University of Kent Archaeological Society: medieval pottery on the campus', Kent Archaeol. Rev. **16**, 14.

Cramp, G.(A.) 1970a 'Medieval kiln', Kent Archaeol. Rev. **19**, 26-28.

Cramp, G.(A.) 1970b 'Medieval kiln (Part 2)', Kent Archaeol. Rev. **21**, 11-12.

Cramp, G.A., & Horton, M.C. 1978 Tyler Hill: a group of medieval kilns. Unpublished typescript.

Crellin, (T.)D. 1971-72 'Medieval site at Dover', Kent Archaeol. Rev. **26**, 160-161.

Crellin, (T.)D. 1972-73 'News from the Groups: Dover', Kent Archaeol. Rev. **30**, 293.

Crellin, T.D. 1973a 'Investigations and Excavations during the Year: Dover', Archaeol. Cantiana **88**, 218-219.

Crellin, (T.)D. 1973b 'News from the Groups: Dover', Kent Archaeol. Rev. **31**, 5.

Crellin, (T.)D. 1974 'Dover Archaeological Group', Kent Archaeol. Rev. **36**, 162-163.

Crocker, A.(G.) 1974 'Guildford: Excavation at Guildford Park Manor', Surrey Archaeol. Collect. **70**, 155-156.

Crocker, A.G. 1976 'Wonersh: Great Tangley Manor', Surrey Archaeol. Soc. Bull. **125**, n.p.

Crossley, D.(W.) 1972 'A sixteenth-century Wealden blast-furnace: a report on excavations at Panningridge, Sussex, 1964-1970', Post-Medieval Archaeol. **6**, 42-68.

Crossley, D.W. 1973 'Rescue excavations in the Bewl Valley', Kent Archaeol. Rev. **32**, 36-38.

Crossley, D.W. 1975a 'Cannon-manufacture at Pippingford, Sussex: The excavation of two iron furnaces of c.1717', Post-Medieval Archaeol. **9**, 1-37.

Crossley, D.W. (ed.) 1975b Sidney Ironworks Accounts 1541-1573, Camden Fourth Series. **15**.

Crossley, D.W. 1975c The Bewl Valley Ironworks. Roy. Archaeol. Inst. Monograph.

Crossley, D.W. 1979 'A Gun-casting furnace at Scarlets, Cowden, Kent', Post-Medieval Archaeol. **13**, 239-249.

Crouch, K. 1976 'Excavations at Staines: A survey of recent work', London Archaeol. **2.14**, 362-365.

Crouch, K., & Shanks, S. 1980 'Observations of a waterfront site in Staines', London Archaeol. **3.15**, 398-402.

Cuming, H.S. 1863 'On signacula found in London', J. Brit. Archaeol. Ass. **19**, 94-100.

Cuming, H.S. 1865 'Sacred vessels and signacula recently found in London', J. Brit. Archaeol. Ass. **21**, 193-196.

Cunliffe, B.(W.) 1970 'The Saxon culture-sequence at Portchester Castle', Antiq. J. **50**, 67-85.

Cunliffe, B.(W.) 1972 'Saxon and medieval settlement-pattern in the region of Chalton, Hampshire', Medieval Archaeol. **16**, 1-12.

Cunliffe, B.(W.) 1973a 'Chalton, Hants: The evolution of a landscape', Antiq. J. **53**, 173-190.

Cunliffe, B.W. 1973b 'Manor Farm, Chalton, Hants', Post-Medieval Archaeol. **7**, 31-59.

Cunliffe, B.(W.) 1976 Excavations at Portchester Castle II: Saxon. London: Soc. Antiq. Res. Rep. 33.

Cunliffe, B.W. 1977 Excavations at Portchester Castle III: Medieval. London: Soc. Antiq. Res. Rep. 34.

Curwen, E., & Curwen, E.C. 1922 'Notes on the archaeology of Burpham and the neighbouring downs', Sussex Archaeol. Collect. **63**, 1-53.

Curwen, E., & Curwen, E.C. 1923 'Sussex lynchets and their associated field-ways', Sussex Archaeol. Collect. **64**, 1-65.

Dain, E.McD. 1979 'Lambeth: Lambeth Walk/Black Prince Road', Surrey Archaeol. Soc. Bull. **159**, 4.

Dale, L.C. 1959 'Annual Report for the Year ended 31st December 1959: Dartford and Crayford', Archaeol. Cantiana. **73**, xlvii.

Dale, L.C. 1974 'A post-medieval tile kiln at Bexley', Archaeol. Cantiana. **89**, 25-32.

Dalton, J.N. 1957 The manuscripts of St. George's Chapel, Windsor. Revised by M. Bond. Windsor: MSS kept at the Aevary, St. George's Chapel.

Daniel, G. 1967 The Origins and Growth of Archaeology. Harmondsworth: Penguin.

Danks, P. 1977 'Some observations on medieval and post-medieval artefact distributions: a spatial model at the regional scale (Macro)', in Spatial Archaeology (ed. D.L. Clarke), 353-381. London.

Darby, H.C., & Campbell, E.M.J. 1962 The Domesday Geography of South-East England. Cambridge: University Press.

Darby, H.C., & Versey, G.R. 1975 Domesday Gazetteer. Cambridge: University Press.

Darrell Hill, J. 1960-61 'Finds and Fieldwork', Trans. Battle & Dist. Hist. Soc. **10**, 22-25.

Darvill, T.C. 1979 'A petrological study of LHS and TPF stamped tiles from the Cotswold region', in Roman Brick and Tile: studies in manufacture, distribution and use in the Western Empire (ed. A.McWhirr), 309-349. Oxford: Brit. Archaeol. Rep. Internat. Ser. **68**.

Darvill, T.(C.), & Timby, J. 1982 'Textural analysis: a review of potentials and limitations' in Current Research in Ceramics: Thin-Section Studies (eds. I.Freestone et al.), 73-88. London: Brit. Mus. Occ. Paper **32**.

Davey, N. 1939 'Pottery kilns at East Runton, Norfolk', Trans. Norfolk & Norwich Archaeol. Soc. **27**, 308-314.

Davey, P.J. (ed.) 1977 Medieval Pottery from Excavations in the North-West. Liverpool: Institute of Extension Studies, University of Liverpool.

Davey, P.J. 1983 'A future for medieval pottery studies', Medieval Ceram. **7**, 89-93.

Davey, P.(J.), & Hodges, R. 1983 'Ceramics and trade: a critique of the archaeological evidence', in Ceramics and Trade (eds. P.Davey & R.Hodges), 1-14. Sheffield: University of Sheffield.

Davey, P.(J.), Lewis, J., Rutter, J.A., & Simpson, L. 1983 'Later medieval imported pottery in the Irish Sea Province', in Ceramics and Trade (eds. P.Davey & R.Hodges), 209-230. Sheffield: University of Sheffield.

Davey, P.J., & Rutter, J.A. 1977 'A note on continental imports in the North-West 800-1700 AD', Medieval Ceram. **1**, 17-30.

Davies, H. 1973 'CIB Archaeological Rescue Unit', Kent Archaeol. Rev. **33**, 71-72.

Davison, B.K. 1967a 'The origins of the castle in England', Archaeol. J. **124**, 202-211.

Davison, B.K. 1967b 'The late Saxon town of Thetford: an interim report on the 1964-6 excavations', Medieval Archaeol. **11**, 189-208.

Davison, B.K. 1972 'The Burghal Hidage Fort of Eorpeburnan: A Suggested Identification', Medieval Archaeol. **16**, 123-127.

Dawson, D.P., Jackson, R.G., Ponsford, M.W., & Jeffrey, R. 1972 'Medieval kiln wasters from St. Peter's Church, Bristol', Trans. Bristol & Gloucestershire Archaeol. Soc. **91**, 159-167.

Dawson, G.(J.) 1971a, 'Two Delftware kilns at Montague Close, Southwark: Part 1', London Archaeol. **1.10**, 228-231.

Dawson, G.(J.) 1971b 'Montague Close: Part 2', London Archaeol. **1.11**, 250-251.

Dawson, G.J. 1976a 'Montague Close excavations 1969-73: Part 1 - A general survey', Res. Vol. Surrey Archaeol. Soc. **3**, 37-58.

Dawson, G.J. 1976b The Black Prince's Palace at Kennington, Surrey. Oxford: Brit. Archaeol. Rep. (Brit. Ser.) **26**.

Dawson, G.J. 1979 'Excavations at Guy's Hospital 1967', Res. Vol. Surrey Archaeol. Soc. **7**, 27-65.

Day, P.P. 1972 'Investigations and Excavations During the Year: Cliffe', Archaeol. Cantiana. **87**, 240.

Dean, M. 1977 'Kingston-upon-Thames: The Grapsome (TQ 1703 6364)', Surrey Archaeol. Collect. **71**, 282-283.

Dean, M. 1979 'Southwark: Arcadia Buildings', Surrey Archaeol. Soc. Bull. **159**, 4-5.

Dean, M. 1980 'Excavations at Arcadia Buildings, Southwark', London Archaeol. **3.14**, 367-373.

Dearn, T.D.W. 1814 An Historical, Topographical and Descriptive Account of the Weald of Kent. Cranbrook.

Deedes, C. 1924 Registrum Johannis de Pontissara Episcopi Wyntoniensis, Pt. 2. Surrey Record Soc. **6**.

D'Elboux, R.H. (ed.) 1944 Surveys of the Manors of Robertsbridge, Sussex and Michelmersh, Hampshire, and of the Demesne Lands of Halden in Rolvenden, Kent 1567-1570. Sussex Record Soc. **47**.

Dell, A., & Godfrey, M. 1973 'The destruction of a medieval manor at Edenbridge', Kent Archaeol. Rev. **32**, 34.

Dell, R.F. 1962 The Records of Rye Corporation. Lewes: East Sussex County Council.

Dell, R.F. (ed.) 1965-66 Rye Shipping Records 1566-1590. Sussex Record Soc. **64**.

Dennis, G. 1980 'Southwark: Hibernia Wharf', Surrey Archaeol. Soc. Bull. **168**, 5-6.

Dennis, G., & Hinton, P. 1983 'A medieval kiln group from Bankside, SE1', London Archaeol. **4.11**, 283-287.

Densem, R. 1979 'Lambeth: Flick Street', Surrey Archaeol. Soc. Bull. **159**, 3-4.

Densem, R. 1980 'Lambeth: St. Mary's Church, Lambeth Road (TQ 306790)', Surrey Archaeol. Soc. Bull. **168**, 3.

Densem, R. 1981 'Excavations at Lambeth Palace, 1980', London Archaeol. **4.2**, 39-43.

Densem, R., & Seeley, D. 1982 'Excavations at Rectory Grove Clapham', London Archaeol. **4.7**, 177-184.

Dent, J. 1962 The Quest for Nonsuch. London.

Detsicas, A.P. 1974 'Excavations at Eccles, 1973. Twelfth Interim Report', Archaeol. Cantiana **89**, 119-134.

Detsicas, A.P. 1976 'Excavations at Eccles, 1975', Archaeol. Cantiana **92**, 157-163.

Devenish, D.C. 1979 'Excavations in Winding Street, Hastings, 1974', Sussex Archaeol. Collect. **117**, 125-134.

Dibben, A.A. 1960 The Cowdray Archives. Chichester.

Dickens, B. 1938 'Premonstratensian itineraries from a Titchfield Abbey Ms at Welbeck (Classified IA1', Proc. Leeds Philos. Soc. **4**, 349-361.

Dines, H.G., & Edwards, F.H. 1929 The Geology of the Country around Aldershot and Guildford, Geological Memoir 285. London.

Dixon, P. 1971 'Greenwich Palace excavations 1970', London Archaeol. **1.10**, 219-222.

Dixon, P. 1975 'Excavations at Richmond Palace, Surrey', Post-Medieval Archaeol. **9**, 103-116.

Doggett, N. 1981 'The Parish Churches of Dacorum. How they reflect social history', Hertfordshire's Past 11, 28-37.

Donkin, R.A. 1962 'The markets and fairs of medieval Cistercian monasteries in England and Wales', Cistercienserchronik 49, 1-14.

Dormor, I.G. 1970 'Farnham: Badshot Lea moated site (SU 863 486)', Surrey Archaeol. Collect. 67, 104.

Douch, H.L. 1969 'Cornish earthenware potters', Roy. Institution Cornwall, new ser., 6.1, 33-64.

Down, A. 1966 'Excavations in Tower Street, Chichester, 1965', Sussex Archaeol. Collect. 104, 46-55.

Down, A. 1968 'Excavations in Chapel Street, Chichester, 1967', Sussex Archaeol. Collect. 106, 113-132.

Down, A. 1974 Chichester Excavations 2. Chichester: Phillimore.

Down, A. 1978 Chichester Excavations 3. Chichester: Phillimore.

Down, A. 1979a 'Chichester City: 1, Sites Observed', Sussex Archaeol. Newsletter 27, 178.

Down, A. 1979b 'Chichester City: 2, Excavations', Sussex Archaeol. Soc. Newsletter 29, 178-179.

Down, A. 1979c 'Post-Roman pottery from Upmarden', in Chichester Excavations 4, 193.

Down, A. 1981a Chichester Excavations 5. Chichester: Phillimore.

Down, A. 1981b 'The Pottery', in F.G.Aldsworth & E.D.Garnett, 'Excavations on 'The Mound', at Church Norton, Selsey, in 1911 and 1965', Sussex Archaeol. Collect. 119, 219-221.

Down, A., & Rule, M. 1971 Chichester Excavations 1. Chichester: Phillimore.

Draper, S., & Martin, D. 1968 'The local brick-making industry', Recologea Papers 2.5, 54-58.

Drewett, P.(L.) 1970a 'Excavations in Old Town, Croydon', London Archaeol. 1.9, 204-208.

Drewett, P.L. 1970b 'Croydon: Excavations in Old Town (TQ 318 655)', Surrey Archaeol. Collect. 67, 105-106.

Drewett, P.L. 1971 'The Archiepiscopal Palace at Croydon: a further contribution in the light of recent excavations', Archaeol. J. 128, 162-165.

Drewett, P.(L.) 1974a 'Excavations in Old Town Croydon', Res. Vol. Surrey Archaeol. Soc. 1, 1-45.

Drewett, P.(L.) 1974b Rescue Archaeology in Sussex: a pilot survey. Institute of Archaeol., Univ. London.

Drewett, P.L. 1978 'The Excavation of a medieval farmstead at Kiln Combe, Bullock Down, East Sussex', Bull. Inst. Archaeol. Univ. Lond. 15, 57-58.

Drewett, P.(L.) 1982 'Bullock Down, Sussex. The archaeology of a downland farmscape: some conclusions', in P.Drewett, The Archaeology of Bullock Down, Eastbourne, East Sussex: the development of a landscape, 208-217. Sussex Archaeol. Soc. Monograph. 1.

Drewett, P.(L.), & Freke, D.(J.) 1982 'The medieval farm on Bullock Down, c.1250-1550', in P.Drewett The Archaeology of Bullock Down, Eastbourne, East Sussex: The Development of a Landscape, 143-192. Sussex Archaeol. Soc. Monograph. 1.

Drewett, P.L., & Stevens, L. 1977 'The preliminary excavation of a medieval farmstead at Kiln Combe, Bullock Down, East Sussex', Bull. Inst. Archaeol. Univ. Lond. 14, 30-35.

Driver, J. 1979 'Interim report on excavations in 1979 by the Canterbury Archaeological Trust: Linacre Garden, King's School', Archaeol. Cantiana 95, 266-267.

Droop, J.P., & Newstead, R. 1931 'Excavations in the Deanery Field, Chester, 1928: Part 1: The Excavation', Liverpool Annals Archaeol. & Anthrop. 18, 6-18.

Druce, G.C. 1927 'Report for the year ending 31st December 1926', Archaeol. Cantiana 39, xli-xli.

Drury, P.J. 1974 'Chelmsford Dominican Priory: The excavation of the reredorter, 1973', Essex Archaeol. & Hist. 6, 40-81.

Drury, P.J. 1977 'Brick and tile', in F.Williams, Excavations at Pleshey Castle, 82-124. Brit. Archaeol. Rep. 42.

Drury, P.J. 1979 'Techniques of decoration and their distribution', in Synopses of Contributions presented to the Cambridge Tile Seminar, November 1978 (ed. P.J.Drury), 9-11. Chelmsford.

Drury, P.J. 1981 'The production of brick and tile in Medieval England', in Medieval Industry (ed. D.W.Crossley), 126-142. London: Counc. Brit. Archaeol. Res. Rep. **40**.

Drury, P.J., & Norton, E.C. forthcoming 'Twelfth-century floor- and roof-tiles at Orford Castle'.

Drury, P.J., & Petchey, M.R. 1975 'Medieval potteries at Mile End and Great Horkesley, near Colchester', Essex Archaeol. & Hist. **7**, 33-60.

Drury, P.J., & Pratt, G.D. 1975 'A late 13th and early 14th century tile factory at Danbury, Essex', Medieval Archaeol. **19**, 92-164.

Dugdale, W. 1846 Monasticon Anglicanum. London.

Duke, F., & Curven, E.C. 1927 'Recent finds at Bramber Castle', Sussex Archaeol. Collect. **68**, 241-244.

Dulley, A.J.F. 1960 'Researches and Discoveries in Kent: Rochester, Boley Hill', Archaeol. Cantiana **74**, 197-199.

Dulley, A.J.F. 1965a 'Medieval buildings at Pevensey', Sussex Notes & Queries **16**, 206-207.

Dulley, A.J.F. 1965b 'Excavations at Winchelsea', Sussex Notes & Queries **16**, 205-206.

Dulley, A.J.F. 1966a 'Four Kent towns at the end of the Middle Ages', Archaeol. Cantiana **81**, 95-108.

Dulley, A.J.F. 1966b 'The level and port of Pevensey in the Middle Ages', Sussex Archaeol. Collect. **104**, 26-45.

Dulley, A.J.F. 1967 'Excavations at Pevensey, Sussex', Medieval Archaeol. **11**, 209-232.

Duncan, L.L., & Cock, F.W. 1924 Index of Wills Proved in the Rochester Consistory Court between 1440 and 1561. Kent Records **9**.

Dunkin, E.W.H. 1901 Calendar of Sussex Marriage Licences 1586-1642. Sussex Record Soc. **1**.

Dunning, G.C. 1933 'Inventory of medieval polychrome ware found in England and Scotland', Archaeologia **83**, 126-134.

Dunning, G.C. 1937a 'Notes on medieval pottery found in High Street, Guildford', Surrey Archaeol. Collect **45**, 142-145.

Dunning, G.C. 1937b 'Notes on schist hones' in H.F.Poole & G.C.Dunning, 'Twelfth-century middens on the Isle of Wight', Proc. Isle of Wight Natur. Hist. & Archaeol. Soc. 2.8, 683-695.

Dunning, G.C. 1938 'Pottery from West Humble Chapel, Dorking', Surrey Archaeol. Collect. **46**, 128-129.

Dunning, G.C. 1939a 'Report on medieval cooking-pot from The Caburn', in A.E.Wilson, 'Excavations at the Caburn, 1938', Sussex Archaeol. Collect. **80**, 209-210.

Dunning, G.C. 1939b 'A thirteenth-century midden at Windcliff, near Niton', Proc. Isle of Wight Natur. Hist. Archaeol. Soc. **3.2**, 128-137.

Dunning, G.C. 1941 'Polychrome pottery from Stonar', Archaeol. Cantiana **54**, 56-61.

Dunning, G.C. 1942 'A medieval jug and its contents', The Lancet. 11th July, 56-7.

Dunning, G.C. 1945a 'Notes on Cheam pottery', Trans. English Ceram. Circle **2**, 234-6.

Dunning, G.C. 1945b 'An imported pitcher of the Norman period found at Dover', Antiq. J. **25**, 153-154.

Dunning, G.C. 1948a 'The Terrington St. Clement and Bredgar pots', Numis. Chron., 6 ser., **7**, 183-185.

Dunning, G.C. 1948b 'Medieval pottery', in K.M.Kenyon Excavations at the Jewry Wall Site, Leicester. London: Reports of the Research Committee of the Society of Antiquaries of London **15**.

Dunning, G.C. 1949a 'Dating medieval pottery', Archaeol. Newsletter **1.10**, 1-3.

Dunning, G.C. 1949b 'Medieval pottery kilns', Archaeol. Newsletter **1.11**, 8-9.

Dunning, G.C. 1949c 'Dating medieval pottery, Part III: Late 11th and 12th century', Archaeol. Newsletter **2.1**, 4-6.

Dunning, G.C. 1949d 'Dating medieval pottery, Part IV: 13th century', Archaeol. Newsletter **2.4**, 53-56.

Dunning, G.C. 1949e 'Report on the medieval pottery from Selsey Common, near Stroud', Trans. Bristol & Gloucestershire Archaeol. Soc. **68**, 30-44.

Dunning, G.C. 1950a 'Dating medieval pottery: Part V', Archaeol. Newsletter **2.10**, 153-155.

Dunning, G.C. 1950b 'The Pottery', in B.Hope-Taylor, 'The excavation of a motte at Abinger', Archaeol. J. **107**, 33-41.

Dunning, G.C. 1951 'Notes on medieval pottery', in L.M.Threipland & K.A.Steer, 'Excavations at Dover, 1945-1947', Archaeol. Cantiana **64**, 143-149.

Dunning, G.C. 1953 'Report on pottery from ditch under Balsdean Chapel', Sussex Archaeol. Collect. **91**, 63-68.

Dunning, G.C. 1955a 'The decorated jug from the Moot Hall at Nottingham', Ann. Rep. Peverel Archaeol. Group (1955), 18-23.

Dunning, G.C. 1955b 'Pottery and other finds from a medieval garderobe in Snargate Street, Dover', Archaeol. Cantiana. **69**, 138-156.

Dunning, G.C. 1955c 'A note on the pottery', in R.Musson, 'A thirteenth-century dwelling at Bramble Bottom, Eastbourne', Sussex Archaeol. Collect. **93**, 166.

Dunning, G.C. 1956 'Report on pottery from Seasalter', in M.W.Thompson, 'A group of mounds on Seasalter Level, near Whitstable, and the medieval imbanking in this area', Archaeol. Cantiana **70**, 59-63.

Dunning, G.C. 1957 'Saxon and medieval pottery', in L.Threipland, 'Excavations in Dover', Archaeol. Cantiana **71**, 36-37.

Dunning, G.C. 1958a 'Report on medieval pottery from Joyden's Wood near Bexley', in P.J.Testor & J.E.L.Caiger, 'Medieval buildings in the Joyden's Wood square earthwork', Archaeol. Cantiana **72**, 31-39.

Dunning, G.C. 1958b 'A Norman pit at Pevensey Castle and its contents', Antiq. J. **38**, 205-218.

Dunning, G.C. 1959 'Medieval pottery from the Ingledew and Davenport site, Southwark', in K.M.Kenyon, Excavations in Southwark, 88-95. Res. Papers of the Surrey Archaeol. Soc. 5.

Dunning, G.C. 1960 'The finial', in G.B. Leach, 'Excavations at Hen Blas, Coleshill Fawr, Nr. Flint: Second Report', Flintshire Hist. Soc. Publ. **18**, 30-33.

Dunning, G.C. 1961a 'A group of English and imported medieval pottery from Lesnes Abbey, Kent; and the trade in early Hispano-Moresque pottery to England', Antiq. J. **41**, 1-12.

Dunning, G.C. 1961b 'Medieval chimney-pots', in Studies in Building History (ed. E.M.Jope), 78-93. London.

Dunning, G.C. 1961c 'A medieval pottery inkstand from Byland Abbey', Medieval Archaeol. **5**, 307.

Dunning, G.C. 1964a 'Introduction', in Exhibition of Medieval Pottery Catalogue . London: Counc. Brit. Archaeol. Medieval Res. Committee.

Dunning, G.C. 1964b 'Barrel-shaped and cylindrical costrels on the Continent and in England', in Winchester Excavations 1949-1960, I (ed. B.Cunliffe), 127-40. Winchester.

Dunning, G.C. 1965-66 'Medieval pottery and stone mortars imported to Aardenburg from England and France', Berichten van de Rijksdienst voor het Oudheidkundig Bodemonderzoek **15-16**, 199-210.

Dunning, G.C. 1968a 'The trade in medieval pottery around the North Sea', Rotterdam Papers 35-55. Rotterdam 1.

Dunning, G.C. 1968b 'Medieval pottery roof ventilators and finials at Aardenburg, Zeeland and post-medieval finials at Deventer, Overijssel', Berichten van de Rijksdienst voor het Oudheidkundig Bodemonderzoek **18**, 209-225.

Dunning, G.C. 1969 'Tubular spouted jug imported from Saintonge', Sussex Archaeol. Collect. **107**, 84-86.

Dunning, G.C. 1970 'Roof-fittings in pottery from St. John's, Bedford', in D.Baker, 'Excavations in Bedford, 1967', Bedfordshire Archaeol. J. 5, 85-90.

Dunning, G.C. 1971 A medieval jug found in London, decorated with human and animal figures. Paris.

Dunning, G.C. 1972 'Medieval pottery louver from Winchester', Antiq. J. **52**, 346-349.

Dunning, G.C. 1974 'Other finials, water pipe and louver', in M.R. McCarthy, 'The medieval kilns on Nash Hill, Lacock, Wiltshire', Wiltshire Archaeol. Mag. **69**, 128-131.

Dunning, G.C. 1976 'Aardenburg ware from Manningtree, Essex and finds of Aardenburg ware and other pottery imported from the Low Countries found in England and Wales', Essex Archaeol. & Hist. 8, 184-197.

Dunning, G.C. n.d. Pottery louver from Bodiam Manor House. Unpublished typescript.

Dunning, G.C., & Hurst, J.(G.) 1983 'A note on the Badorf-type pottery', in S.S.Frere & S.Stow, Excavations in the St. George's Street and Burgate Street Areas (eds. A.P.Detsicas & T.W.T.Tatton-Brown), 310-311. The Archaeology of Canterbury 7. Maidstone: Kent Archaeol. Soc.

Dunning, G.C., & Wilson, A.E. 1953 'Late Saxon and early medieval pottery from selected sites in Chichester', Sussex Archaeol. Collect. **91**, 140-163.

Dyer, A. 1979 'Growth and decay in English towns 1500-1700', Urban History Yearbook 1979, 60-72. Leicester: University Press.

Dyer, C. 1982 'The social and economic changes of the later Middle Ages, and the pottery of the period', Medieval Ceram. **6**, 33-42.

Dyer, S. 1980 'Epsom: 41 South St.', Surrey Archaeol. Soc. Bull. **167**, 4.

Dymond, D.P. 1967 Archaeology for the Historian. London: Historical Association.

Dyson, A., & Schofield, J. 1981 'Excavations in the City of London: Second Interim Report, 1974-1978', Trans. London & Middlesex Archaeol. Soc. **32**, 24-81.

Eade, P.J.K. 1964 Sociological Development of Harting 1066-1600. Unpublished MSS, Sussex Archaeol. Soc. Library.

Eames, E.S. 1980 Catalogue of Medieval Lead-Glazed Earthenware Tiles in the Department of Medieval and Later Antiquities, British Museum, 2 vols. London.

Eardley, F.S. 1939 Horsted Keynes, Sussex, the Church and Parish of St. Giles. London.

Edwards, B.J.N. 1967 'The Docker Moor kiln site', Trans. Cumberland & Westmorland Antiq. Soc., new ser., **67**, 48-50.

Edwards, B.J.N. 1975 'The Silverdale kilns - a postscript', Contrebis **3.1**, 41.

Edwards, R. 1974 'London potters c.1570-1710', J. Ceram. Hist. **6**, 2-30.

Edwards, R. 1981 'The Vauxhall Pottery - 1: History and background to 1977-81 excavations', London Archaeol. **4.5**, 130-136.

Edwards, R. 1982 'The Vauxhall Pottery - 2: Excavations 1977-81', London Archaeol. **4.6**, 148-154.

Ekwall, E 1933 'Names of trades in English place-names', in Historical Essays in Honour of James Tait (eds. J.G.Edwards et al.), 79-89. Manchester.

Ekwall, E. 1954 Street Names of the City of London. Oxford: Clarendon.

Ellaby, R.L. 1978 'Earlswood: Deserted medieval farm', Surrey Archaeol. Soc. Bull. **143**, 4.

Ellaby, R.L. 1979 'Reigate: Flanchford Mill site', Surrey Archaeol. Soc. Bull. **156**, 5-6.

Ellaby, R.L. 1982 'Earlswood - Salfords - Horley ancient trackway', Surrey Archaeol. Collect. **73**, 173-174.

Ellis, S.E. 1969 'The petrology and provenance of Anglo-Saxon and medieval English honestones, with notes on some other hones'. Bull. Brit. Mus. Nat. Hist. (Mineralogy) **2.3**.

Ellison, A. 1976 Villages Survey: an Interim Report. CRAAGS Occasional Papers **1**.

Ellison, M. 1981 'The pottery', in B.Harbottle & M.Ellison, 'An excavation in the Castle Ditch, Newcastle-upon-Tyne, 1974-6', Archaeol. Aeliana, 5 ser., **9**, 95-164.

Elsley, F.H. 1909 'Find of old pottery at Guildford', Surrey Archaeol. Collect. **22**, 199.

Emery, R.W. 1952 'The use of the surname in the study of medieval economic history', Medievalia et Humanistica 43-50.

Emery, R.W. 1954 'A further note on medieval surnames', Medievalia et Humanistica 104-6.

Emmison, F.G. 1964 Tudor Foods and Pastimes. London.

Erwood, F.C.E. 1910 'The paving tiles of Lesnes Abbey', Woolwich & Dist. Antiq. Soc. Ann. Rep. 15, 162-8.

Erwood, F.C.E. 1928 'The Roman antiquities of north-west Kent, with special reference to the site of Noviomagus; together with an account of the excavations carried out by the Association at Joyden's Wood, Bexley, Kent during the years 1926-27', J. Brit. Archaeol. Ass., new ser., **34**, 165-197.

Erwood, F.C.E. 1950 'John Barker's Plan of Woolwich, 1749', Proc. Woolwich Dist. Antiq. Soc. **29**, 17-55.

Erwood, F.C.E. 1952 'Notes on Kent Churches', Archaeol. Cantiana **45**, 140-149.

Erwood, F.C.E., & Mandy, W.H. 1938 'The history of the Church, Manor and Parish of Plumstead with East Wickham, Kent in the Middle Ages: Part 2', Woolwich & Dist. Antiq. Soc. **27**, 33-64.

Ettlinger, V. 1979 'Dorking: North Street', Surrey Archaeol. Soc. Bull. **155**, 3.

Evans, H.C. 1928 'Bramber Castle and recent excavations', Sussex County Magazine **2**, 391-394.

Evans, J.D. 1973 'Sherd weights and sherd counts - a contribution to the problem of quantifying pottery studies', in Archaeological Theory and Practice (ed. D.E.Strong), 131-49. London & New York: Seminar Press.

Evans, J.H. 1950 'Researches and Discoveries in Kent, 1950: Isle of Grain', Archaeol. Cantiana **63**, 145-146.

Evans, J.H. 1951 'Earthwork near Hoo St. Werburgh', Archaeol. Cantiana **64**, 156-158.

Evans, K.J. 1966 'Worthing Museum notes for 1964', Sussex Archaeol. Collect. **104**, 103-108.

Evans, K.J. 1968 'Worthing Museum Archaeological Notes for 1965 and 1966', Sussex Archaeol. Collect. **106**, 133-144.

Evans, K.J. 1969 'The Maison Dieu, Arundel', Sussex Archaeol. Collect. **107**, 65-76.

Evans, K.J. 1974 'Excavations on a Romano-British Site, Wiggonholt, 1964', Sussex Archaeol. Collect. **112**, 116.

Evan-Thomas, O. 1932 Domestic Utensils of Wood. London.

Everitt, A. 1967 'The marketing of agricultural produce', in The Agrarian History of England and Wales vol. IV (1550-1640)(ed. J.Thirsk). Cambridge: University Press.

Everitt, A. 1970 New Avenues in English Local History. Leicester: University Press.

Everitt, A. 1976 'The market towns', in The Early Modern Town (ed. P. Clark), 168-204. London: Longmans (reprinted from The Agrarian History of England and Wales iv).

Farley, M.E. 1967 'Two unrecorded earthworks', Surrey Archaeol. Collect. **64**, 163.

Farley, M.(E.) 1979 'Pottery and pottery kilns of the post-medieval period at Brill, Buckinghamshire', Post-Medieval Archaeol. **13**, 127-152.

Farley, M.(E.) n.d. The Bourne Society Guide to Local Antiquities.

Farmer, P.G. 1979 An Introduction to Scarborough Ware and a re-assessment of Knight Jugs. Hove: private publication.

Farmer, N., & Farmer, P.(G.) 1981 'The medieval ram aquamanile from Dover', Kent Archaeol. Rev. **63**, 70-1.

Farmer, P.G., & Farmer, N.C. 1982a 'The dating of the Scarborough ware pottery industry', Medieval Ceram. **6**, 66-86.

Farmer, P.G., & Farmer, N.C. 1982b 'Symposium on Scarborough ware: summary and conclusions', Medieval Ceram. **6**, 100-110.

Faulkner, P.A. 1970 'Some medieval archiepiscopal palaces', Archaeol. J. **127**, 130-146.

Fennelly, L.R. 1969 'A late medieval kiln at Knighton, Isle of Wight', Proc. Hampshire Field Club Archaeol. Soc. **26**, 97-110.

Fenwick, V. 1978 The Graveney Boat: a Tenth-Century Find from Kent. Oxford: Brit. Archaeol. Rep. Brit. Ser. 53.

Ferretti, E. 1980 'Southwark: 218-224, Borough High Street', Surrey Archaeol. Soc. Bull. **168**, 5.

Ferretti, E., Schaaf, L., & Yule, B. 1977 'Southwark Excavations: Chaucer House, Pilgrimage Street', Surrey Archaeol. Soc. Bull. **138**, 6-7.

Feudal Aids 1899 Feudal Aids; with other analogous documents London: HMSO **1**.

Feudal Aids 1901 Feudal Aids; with other analogous documents London: HMSO 2.

Feudal Aids 1904 Feudal Aids; with other analogous documents London: HMSO 3.

Feudal Aids 1908 Feudal Aids; with other analogous documents London: HMSO 5.

Field, J. 1972 English Field Names. Newton Abbot: David and Charles.

Field, N.H. 1966 'A thirteenth-century kiln at Hermitage, Dorset', Proc. Dorset Natur. Hist. Archaeol. Soc. 88, 161-75.

Figg, W. 1848 'On two relics found at Lewes', Sussex Archaeol. Collect. 1, 43-45.

Figg, W. 1850 'Sussex tiles', Sussex Archaeol. Collect. 3, 229.

Figg, W. 1858 'Medieval pottery found at Seaford', Sussex Archaeol. Collect. 10, 193-194.

Figg, W. 1859 'Notices of archaeological publications: Sussex Archaeological Collections...', Archaeol. J. 16, 93-104.

Finberg, H.P.R. (ed.) 1957 Gloucestershire Studies. Leicester.

Finucane, R.C. 1977 Miracles and Pilgrims. London.

Fisher, C.E. 1940 'Reports of Local Secretaries', Archaeol. Cantiana 53, xliii-xliv.

Fisher, E.A. 1970 The Saxon Churches of Sussex. Newton Abbot: David & Charles.

Fitzrandolph, H.E., & Hay, M.D. 1927 The Rural Industries of England and Wales III: Decorative Crafts and Rural Potteries. Oxford: University Press. Reprinted, E.P.Publishing.

Fleming, C.D., & Coulson, A. 1976 'Farnborough Hill: SU 8758 5653', Surrey Archaeol. Soc. Bull. 129, n.p.

Fleming, L. 1949 History of Pagham. Private publication.

Fleming, L. 1960 The Cartulary of Boxgrove Priory. Sussex Record Soc. 59.

Flight, C., & Harrison, A.C. 1978 'Rochester Castle', Archaeol. Cantiana 94, 27-60.

Folk, R.L. 1951 'A comparison chart for visual percentage estimation', Sedimentary Petrol. 21, 32-33.

Folk, R.L., & Ward, W.C. 1957 'Brazos River bar: a study in the significance of grain size parameters', J. Sedimentary Petrol. 27, 3-26.

Ford, D.M. 1965a 'Tonge Medieval Manor: summary of results 1965', Archaeol. Cantiana 80, 265-269.

Ford, D.M. 1965b 'Sittingbourne & Swale Archaeological Group', Kent Archaeol. Rev. 2, 34-35.

Fordham, H.G. 1926 'Saxton's general map of England and Wales', Geog. J. 67, 63-67.

Fowler, D.J. 1976 'Wotton: Excavations at St. John's Church', Surrey Archaeol. Soc. Bull. 127, n.p.

Fowler, P.J. 1965 'Some earthwork enclosures in Wiltshire', Wiltshire Archaeol. Mag. 60, 52-74.

Fowler, P.J. 1978 'The Business of Archaeology', in New Approaches to Our Past: an archaeological forum (eds. T.C.Darvill et al.), 1-10. Southampton: Southampton University Archaeological Society.

Fox, A., & Dunning, G.C. 1957 'A medieval pottery kiln in Exeter', Antiq. J. 37, 43-53.

Fox, C., & Raleigh Radford, C.A. 1933 'Kidwelly Castle, Carmarthenshire, including a survey of the polychrome pottery found there and elsewhere in Britain', Archaeologia 83, 93-138.

Fox, H.S.A. 1970 'Going to town in 13th-century England', Geog. Mag. 42.9, 658-667.

Fransson, G. 1935 Middle English Surnames of Occupation 1100-1350. Lund.

Freemen of York Register of the Freemen of the City of York from the City Records, I (1272-1558). Surtees Soc. 96.

Freke, D.J. 1975 'Excavations in Lewes, 1974', Sussex Archaeol. Collect 113, 65-84.

Freke, D.J. 1976a 'Further excavations in Lewes 1975', Sussex Archaeol. Collect. 114, 176-193.

Freke, D.J. 1976b 'Sussex Archaeological Field Unit: Seaford', Sussex Archaeol. Soc. Newsletter **20**, 98.

Freke, D.J. 1977a 'Report on Ringmer field walk (25.2.77)', Lewes Archaeol. Group Newsletter **36**, 2-3.

Freke, D.J. 1977b 'University of London Institute of Archaeology, Sussex Archaeological Field Unit: Steyning, Tanyard Lane', Sussex Archaeol. Soc. Newsletter **22**, 119.

Freke, D.J. 1977c 'Sussex Archaeological Field Unit: Winchelsea', Sussex Archaeol. Soc. Newsletter **21**, 113.

Freke, D.J. 1977-78a 'Excavations in Friar's Walk, Lewes, 1976', Sussex Archaeol. Collect. **116**, 179-197.

Freke, D.J. 1977-78b 'Some medieval pottery from Field 3', in J.T.M.Biggar, 'A field survey of Houndean-Ashcombe and the other downland fields west of Lewes, 1972-1975', Sussex Archaeol. Collect. **116**, 152.

Freke, D.J. 1977-78c 'Excavations in Church Street, Seaford 1976', Sussex Archaeol. Collect. **116**, 198-224.

Freke, D.(J.) 1978 'Medieval urban archaeology in Sussex', in Archaeology in Sussex to AD 1500 (ed. P.L.Drewett), 87-92. London: Counc. Brit. Archaeol. Res. Rep. **29**.

Freke, D.J. 1979a 'The excavation of an early sixteenth-century pottery kiln at Lower Parrock, Hartfield, East Sussex, 1977', Post-Medieval Archaeol. **13**, 79-125.

Freke, D.J. 1979b 'The Old Clergy House, Alfriston 1976', Sussex Archaeol. Collect. **117**, 223.

Freke, D.J. 1979c 'Excavations in Market Street, Brighton, East Sussex', Bull. Inst. Archaeol. Univ. Lond. **16**, 49-52.

Freke, D.J. 1979d 'Pottery', in C.F.Tebbutt, 'Buxted medieval village site', Sussex Archaeol. Collect. **117**, 261-262.

Freke, D.J. 1979e 'Excavations in Steyne Road, Seaford, 1977', Sussex Archaeol. Collect. **117**, 233-234.

Freke, D.(J). 1979f 'The pottery', in P.L.Drewett, 'An excavation at Selmeston, East Sussex, 1978', Sussex Archaeol. Collect. **117**, 242-244.

Freke, D.J. 1979g 'Excavations in Tanyard Lane, Steyning', Sussex Archaeol. Collect. **117**, 135-150.

Freke, D.J. 1979h 'Pottery report', in O.Bedwin, 'Excavations at South Street, West Tarring, 1978', Sussex Archaeol. Collect. **117**, 235-237.

Freke, D.J. 1980a 'Further excavations of a medieval farmstead at Kiln Combe, Bullock Down, East Sussex', Bull. Inst. Archaeol. Univ. Lond. **17**, 25-28.

Freke, D.J. 1980b 'Kiln Combe, Bullock Down, East Sussex', Sussex Archaeol. Soc. Newsletter **30**, 199.

Freke, D.J. 1980c 'Excavations in the Parish Church of St. Thomas the Martyr, Pagham, 1976', Sussex Archaeol. Collect. **118**, 245-256.

Freke, D.J. 1980d 'Further excavation in Seaford, East Sussex', in P.Drewett et al., 'Rescue Archaeology in Sussex', Bull. Inst. Archaeol. Univ. London. **17**, 28-29.

Freke, D.J. 1982 'The pottery', in P.Drewett & D.Freke, 'The medieval farm on Bullock Down c.1250-1550', in P.Drewett, The Archaeology of Bullock Down, Eastbourne, East Sussex: The Development of a Landscape, 157-162. Sussex Archaeol. Soc. Monograph **1**.

Freke, D.(J.), & Craddock, J. 1979 'The Pottery', in D.J.Freke, 'The excavation of an early sixteenth-century pottery kiln at Lower Parrock, Hartfield, East Sussex, 1977', Post-Medieval Archaeol. **13**, 87-113.

Freke, D.J., & Craddock, J. 1980 'Towards a strategy for excavating pottery kilns and analysing kiln assemblages', in The Archaeology of Sussex Pottery (ed. D.J.Freke), Sussex Archaeol. Collect. **118**, 13-18.

Freke, D.J., & Craddock, J. 1982 'Medieval pottery', in P.L.Drewett, 'The excavation of the later medieval farm in Kiln Combe', in P.Drewett, The Archaeology of Bullock Down, Eastbourne, East Sussex: The Development of a Landscape, 182-186. Sussex Archaeol. Soc. Monograph **1**.

Freke, D.J., Martin, D., & Rudling, D. 1977 'Excavations in Winchelsea, 1976', Bull. Inst. Archaeol. Univ. London **14**, 46-50.

Freke, D.(J.), & Rudling, D. 1983 'Recent archaeological trial trenching in Seaford, Sussex', Sussex Archaeol. Collect. **121**, 209-210.

Frere, S.(S.) 1941 'A medieval pottery at Ashtead', Surrey Archaeol. Collect. **47**, 58-66.

Frere, S.(S.) 1954 'Canterbury excavations, Summer 1946: the Rose Lane sites', Archaeol. Cantiana 68, 101-143.

Frere, S.S., & Stow, S. 1982 'The defensive circuit', in S.S.Frere, S.Stow & P.Bennett, Excavations on the Roman and medieval Defences of Canterbury (eds. A.P.Detsicas & T.Tatton-Brown), 17-119. The Archaeology of Canterbury 2. Maidstone: Kent Archaeol. Soc.

Frere, S.S., & Stow, S. 1983 Excavations in the St. George's Street and Burgate Street Areas (eds. A.P.Detsicas & T.W.T.Tatton-Brown). The Archaeology of Canterbury 7. Maidstone: Kent Archaeol. Soc.

Frost, M. 1924 'Reports of Local Secretaries: Worthing', Sussex Archaeol. Collect. 65, 263-264.

Fry, E.A. 1915 Calendar of Wills in the Consistory Court of the Bishop of Chichester 1482-1800. British Record Soc. London.

Fry, L.G. 1932 Oxted and Limpsfield.

Fulford, M. 1981 'Roman pottery: towards the investigation of economic and social change?', in Production and Distribution: A Ceramic Viewpoint (eds. H.Howard & E.L.Morris), 195-208. Oxford: Brit. Archaeol. Rep. Internat. Ser. 120.

Furley, R. 1874 A History of the Weald of Kent. Ashford.

Games, K. 1981 'The determination of archaeomagnetic field variations from archaeological ceramics', Medieval Ceram. 5, 17-26.

Gardiner, D. 1935 'Canterbury Archaeological Society', Archaeol. Cantiana 47, 235-236.

Gardiner, D. 1939 'Report of the Canterbury Archaeological Society, 1939 and 1939', Archaeol. Cantiana 51, 208-211.

Gardner, J.S., & Eames, E. 1956 'A tile kiln at Chertsey Abbey', J. Brit. Archaeol. Ass. 17, 24-43.

Garraway Rice, R. 1930 'Medieval jug from Pulborough, Sussex', Antiq. J. 10, 256-257.

Garrod, D. 1984
'The post-medieval pottery [from Otford Palace]', in B.Philp, Excavations in the Darent Valley, Kent, 170-181. Dover: Kent Archaeol. Rescue Unit.

Gaskell Brown, C. 1979 Plymouth Excavations: Castle Street, The Pottery, Plymouth Museum Archaeological Series 1.

Gaunt, J. 1972 'Group Emergency Reports: Site 147, Goodnestone', Kent Archaeol. Rev. 28, 235.

Gaunt, J. 1974a 'Medieval jug found near Cane Wood', Kent Archaeol. Rev. 36, 171.

Gaunt, J. 1974b 'A medieval site at Charlton near Dover', Kent Archaeol. Rev. 37, 214.

Gaunt, J. 1976 'The excavation of a medieval well at Worth', Kent Archaeol. Rev. 44, 94-98.

Gaunt, J., & Crellin, D. 1973 'Dover Archaeological Group', Kent Archaeol. Rev. 34, 101.

Gaunt, J., Parfitt, P., & Halliwell, G. 1977 'Surveys along the Dover By-Pass', Kent Archaeol. Rev. 48, 196.

Giles, C.B. 1972 'Investigations and Excavations during the Year: Tonbridge', Archaeol. Cantiana 87, 230.

Giuseppi, M.S. 1937 'Medieval pottery in Kingston-upon-Thames', Surrey Archaeol. Collect. 45, 151-152.

Glanville, P. 1969 'Nonsuch: a lost Tudor palace', London Archaeol. 1.5, 111-113.

Glasscock, R.E. 1965 'The distribution of lay wealth in Kent, Surrey and Sussex in the early fourteenth century', Archaeol. Cantiana 80, 61-68.

Glasscock, R.E. 1975 The Lay Subsidy of 1334. British Academy Records in Social and Economic History, new series, 2.

Glover, J. 1976 The Placenames of Kent. London: Batsford.

Goddard, E.H. 1896 'A medieval (Norman) kiln and pottery at Wootton Bassett', Wiltshire Archaeol. Natur. Hist. Mag. 28, 263-4.

Godfrey, W.H. 1928 The Book of John Rowe, Steward of the Manors of Lord Bergavenny 1597-1622. Sussex Record Soc. 34.

Gollancz, M. (ed.) 1968 Fitznells Cartulary. Surrey Record Soc. 26.

Goodall, A.R. 1981 'The medieval bronzesmith and his products', in Medieval Industry (ed. D.W.Crossley), 63-71. Counc. Brit. Archaeol. Res. Rep. **40**.

Goring, J. 1981 'The Fellowship of the Twelve in Elizabethan Lewes', Sussex Archaeol. Collect. **119**, 157-172.

Gough, H.E. 1968 'Discoveries in Herne Bay', Kent Archaeol. Rev. **11**, 15-16.

Gough, H.E. 1969 'Witch bottle found at Hoath', Kent Archaeol. Rev. **15**, 19-20.

Gover, J.E.B., Mawer, A., & Stenton, F.M. 1931 The Place-names of Devon, pt.1. English Place-name Soc. 8. Cambridge: University Press.

Gover, J.E.B., Mawer, A., & Stenton, F.M. 1934 The Place-names of Surrey. Cambridge: University Press.

Gover, J.E.B., Mawer, A., & Stenton, F.M. 1939 The Place-names of Wiltshire. English Place-name Society 16. Cambridge: University Press.

Graham, D. 1978 'Farnham: Middle Church Lane Mesolithic and Post-Medieval Occupation', Surrey Archaeol. Soc. Bull. **148**, 4-5.

Graham, J. 1936 'A Romano-Celtic Temple at Titsey', Surrey Archaeol. Collect. **44**, 84-101.

Graham, R. 1929 'The Taxation of Pope Nicholas IV', in English Ecclesiastical Studies (ed. R.Graham), 271-301. London: Soc. for Promoting Christian Knowledge.

Graham, R. 1952 Registrum Roberti Winchelsey Pt.1. Canterbury & York Soc. **51**.

Green, C.M. 1977-78 'The pottery', in O.Bedwin, 'The excavation of a Romano-British site at Ranscombe Hill, South Malling, East Sussex, 1976', Sussex Archaeol. Collect. **116**, 245-253.

Greenaway, F. 1972 'Introduction', in S.Moorhouse, 'Medieval distilling apparatus of glass and pottery', Medieval Archaeol. **16**, 79-88.

Greene, J.P, & Johnson, B. 1978 'An experimental tile kiln at Norton Priory, Cheshire', Medieval Ceram. 2, 31-42.

Greenfield, E. 1936 'Notes on archaeological sites in the Cray Valley', Dartford & Dist. Antiq. Soc. Trans. 6, 19-21.

Greenfield, E. 1960 'A Neolithic pit and other finds from Wingham', Archaeol. Cantiana **74**, 58-72.

Gregory, V.L. 1976 'Excavations at Becket's Barn, Pagham, West Sussex, 1974', Sussex Archaeol. Collect. **114**, 207-217.

Grenside, D. 1927 'Surrey Museums: Guildford', Surrey Archaeol. Collect. **37**, 231-232.

Grove, L.R.A. 1952 'Medieval pottery from Brookland', Archaeol. Cantiana **65**, 191.

Grove, L.R.A. 1956 'Researches and Discoveries in Kent: Archaeological Notes from Maidstone Museum', Archaeol. Cantiana **70**, 268-273.

Grove, L.R.A. 1958 'A note on the history of the Boxley kilns', Archaeol. Cantiana **72**, 216-220.

Grove, L.R.A. 1962 'Researches and Discoveries in Kent: Wrotham', Archaeol. Cantiana **77**, 209-210.

Grove, L.R.A. 1963a 'Researches and Discoveries in Kent: Bexley', Archaeol. Cantiana **78**, 189-90.

Grove, L.R.A. 1963b 'Researches and Discoveries in Kent: Trottiscliffe', Archaeol. Cantiana **78**, 200-201.

Grove, L.R.A. 1965 'Researches and Discoveries in kent: Archaeological Notes from Maidstone Museum', Archaeol. Cantiana **80**, 274-284.

Grove, L.R.A. 1966 'Archaeological Notes from Maidstone Museum: Maidstone', Archaeol. Cantiana **81**, 249-250.

Grove, L.R.A. 1967 'Researches and Discoveries in Kent: Maidstone', Archaeol. Cantiana **82**, 294-296.

Grove, L.R.A. 1970 'Archaeological Notes from Maidstone Museum: Maidstone', Archaeol. Cantiana **85**, 195-198.

Grove, L.R.A., & Warhurst, A. 1952 'A thirteenth-century kiln site at Ashford', Archaeol. Cantiana **65**, 183-187.

Guildhall Museum 1908 Catalogue of the Collection of London Antiquities in the Guildhall Museum. London: City of London Corporation.

Gulley, J.L.M. 1960 The Wealden Landscape in the Seventeenth Century and its Antecedents. University of London: Unpublished D.Phil. Thesis.

Gulley, J.L.M. 1961 'The Great Rebuilding in the Weald', Gwerin **3.3**, 126-141.

Hadfield, J.(I.) 1980a 'The excavation of a medieval pottery kiln at Barnett's Mead, Ringmer, East Sussex', in P.Drewett et al., 'Rescue Archaeology in Sussex', Bull. Inst. Archaeol. Univ. London **17**, 31-2.

Hadfield, J.(I.) 1980b 'An excavation at 1-3 Tower Street, Rye, East Sussex', in P.Drewett et al., 'Rescue Archaeology in Sussex', Bull. Inst. Archaeol. Univ. London. **17**, 29-30.

Hadfield, J.I. 1981a 'The excavation of a medieval kiln at Barnett's Mead, Ringmer, East Sussex', Sussex Archaeol. Collect. **119**, 89-106.

Hadfield, J.(I.) 1981b 'An excavation at 1-3 Tower Street, Rye, East Sussex', Sussex Archaeol. Collect. **119**, 222-225.

Halahan, B.C. 1921 'The Frome Copse glass house, Chiddingfold', Surrey Archaeol. Collect. **34**, 28.

Haldon, R., & Mellor, M. 1977 'Late Saxon and medieval pottery', in B.Durham, 'Archaeological investigations in St. Aldates, Oxford', Oxoniensia **42**, 111-139.

Hall, A.D., & Russell, E.J. 1911 A report on the agriculture and soils of Kent, Surrey and Sussex (Board of Agriculture and Fisheries). London: HMSO.

Hall, H. 1960 Lindfield Past & Present. Haywards Heath.

Hallam, H.E. 1981 Rural England 1066-1348. London: Fontana.

Hamilton, S. 1976 Iron Age pottery from Bishopstone, Sussex. Univ. London Inst. Archaeol: Unpublished BA Thesis.

Hamilton, S. 1977 'The Iron Age pottery', in M.Bell, Excavations at Bishopstone, Sussex Archaeol. Collect. **115**, 83-118.

Hamilton Hall, W. 1901 Sussex Wills 1518-1659. London: British Record Soc.

Hammerson, M. 1979 'Southwark: Bankside Power Station', Surrey Archaeol. Soc. Bull. **159**, n.p.

Hanley, R.A., & Chalklin, C.W. 1964 'The Kent Lay Subsidy Roll of 1334-5', Kent Records **18**.

Hanworth, R. 1968 'The Roman villa at Rapsley, Ewhurst', Surrey Archaeol. Collect. **65**, 1-70.

Hanworth, R., & Tomalin, D.J. 1977 Brooklands, Weybridge: The excavation of an Iron Age and Medieval site 1964-5 and 1970-71. Res. Vol. Surrey Archaeol. Soc. **4**.

Hardman, F.W., & Stebbing, W.P.D. 1942 'Stonar and the Wantsum Channel: Part III (Conclusion): The Site of the Town of Stonar', Archaeol. Cantiana **55**, 37-49.

Hare, J.N. forthcoming Battle Abbey, Sussex: the east range and the excavations of 1978-80. HBMC Monograph.

Harker, S. 1971 'News from the Groups: Springhead', Kent Archaeol. Rev. **25**, 136-137.

Harker, S. 1971-72 'Burial ground at Eynsford', Kent Archaeol. Rev. **26**, 163-167.

Harmer, F.E. 1950 'Chipping and market: a lexicographical investigation', in The Early Cultures of North-West Europe (eds. C.Fox & B.Dickins), 335-360. Cambridge: University Press.

Harmer, J. 1981 'The use of clay at Ashburnham Brickworks', Sussex Ind. Hist. **11**, 14-21.

Harrington, D. 1971 'The excavation of a medieval tile kiln near Canterbury, 1971', Kent Archaeol. Rev. **25**, 149-151.

Harrington, D., & Philp, B. 1974 'Rescue excavations, Northgate Street, Canterbury 1973', Kent Archaeol. Rev. **35**, 142-147.

Harris, E.C. 1980 'Archaeological investigations at Sandgate Castle, Kent, 1976-9', Post-Medieval Archaeol. **14**, 53-88.

Harrison, A.C. 1969 'Excavations on the site of St. Mary's Hospital, Strood', Archaeol. Cantiana **84**, 139.

Harrison, A.C. 1970 'Excavations in Rochester', Archaeol. Cantiana **85**, 95-112.

Harrison, A.C. 1972 'Rochester East Gate, 1969', Archaeol. Cantiana **87**, 121-157.

Harrison, A.C. 1976 'Investigations and Excavations during the Year: Rochester', Archaeol. Cantiana **92**, 252-254.

Harrison, A.C. 1981 'Rochester 1974-75', Archaeol. Cantiana **97**, 95-136.

Harrison, A.C., & Flight, C. 1968 'The Roman and medieval defences of Rochester in the light of recent excavations', Archaeol. Cantiana **83**, 55-104.

Harrison, A.C., & Swain, E.R. 1963 'Excavation of a moated site at Abbott's Court, Hoo St. Werburgh', Archaeol. Cantiana **78**, 165-170.

Harrison, E. 1944 'Report for the Year ended 31st December 1943', Archaeol. Cantiana **57**, xxxvii-xxxix.

Harrison, E. 1950 'Report for the Year ended 31st December 1949', Archaeol. Cantiana **63**, xliv-xl.

Hart, E. & Winbolt, S.E. 1937 'Thundersfield Castle, Horley; a medieval bloomery', Surrey Archaeol. Collect. **65**, 147-148.

Hartridge, R. 1977-78 'Excavations at the Prehistoric and Romano-British site on Slonk Hill, Shoreham, Sussex', Sussex Archaeol. Collect. **116**, 69-141.

Harvey, J.H. 1955 'Great Milton, Oxfordshire; and Thorncroft, Surrey: The building accounts for two manor-houses of the late fifteenth century', J. Brit. Archaeol. Ass., Ser.3, **18**, 42-56.

Harvey, J.(H.) 1957 'A short history of Bookham, Surrey, pt.IV', Proc. Leatherhead District Local Hist. Soc. **2.1**, 17.

Harvey, J.(H.) 1975 Medieval Craftsmen. London: Batsford.

Harvey, P.D.A. 1965 A Medieval Oxfordshire Village, Cuxham 1240-1400. Oxford: University Press.

Harvey, P.D.A. 1983 'English Archaeology after the Conquest: A Historian's view', in 25 Years of Medieval Archaeology (ed. D.A.Hinton), 74-82. Sheffield: University of Sheffield & The Society for Medieval Archaeology.

Haselgrove, D. 1978 'The Domesday record of Sussex', in The South Saxons (ed. P.Brandon), 190-220. Chichester: Phillimore.

Haslam, J. 1975 'The excavation of a 17th-century pottery site at Cove, E.Hampshire', Post-Medieval Archaeol. **9**, 164-187.

Haslewood, F. 1889 The Parish of Benenden, Kent... Ipswich.

Hassall, J. 1976 'Medieval pottery and a possible kiln site at Everton', Bedfordshire Archaeol. J. **11**, 69-75.

Hasted, E. 1797-1801 The History and Topographical Survey of the County of Kent, 2nd ed., 12 vols. Canterbury.

Hatcher, J 1977 Plague, Population and the English Economy 1348-1530. London and Basingstoke: Macmillan.

Hawley, H.N. 1972 'Archaeomagnetic measurements on the Hareplain pottery kiln', in D.B.Kelly, 'An early Tudor kiln at Hareplain, Biddenden', Archaeol. Cantiana **87**, 176.

Hayes, G. 1977 'Guildford: St. Catherine's', Surrey Archaeol. Soc. Bull. **136**, n.p.

Hayes, (J.)P. 1974 'Trial excavation at Deanery Gate, Rochester', Archaeol. Cantiana **89**, 205-206.

Hayes, J.P., & Williams, D.E., & Payne, P.R. 1982 'Report of an excavation in the grounds of St. Bartholomew's Chapel, Chatham', Archaeol. Cantiana **98**, 177-189.

Haynes, J. 1951 'Report on a thirteenth-century kiln site at Potter's Marston, Leicestershire', Archaeol. Newsletter **4.2**, 29-31.

Haynes, J. 1959 'A thirteenth-century kiln-site at Potters Marston', Trans. E. Leicestershire Archaeol. Soc. 35, 54-62.

Hayward, A.B., & Hazell, S. 1933 A History of Lingfield. Tunbridge Wells.

Heales, A. 1888 'History of the church of Kingston-upon-Thames', Surrey Archaeol. Collect. **8**, 105.

Hebditch, M.G. 1967-68 'A Saxo-Norman pottery kiln discovered in Southgate Street, Leicester, 1964', Trans. Leicestershire Archaeol. & Hist. Soc. **43**, 4-9.

Heighway, C.(M.) 1972 The Erosion of History: archaeology and planning in towns. London: Counc. Brit. Archaeol.

Heighway, C.M., Garrod, A.P., & Vince, A.G. 1979 'Excavations at 1 Westgate Street, Gloucestershire, 1975', Medieval Archaeol. 23, 159-213.

Hill, D. 1978 'The origins of the Saxon Towns', in The South Saxons (ed. P.Brandon), 174-189. Chichester: Phillimore.

Hill, D. 1981 An Atlas of Anglo-Saxon England. Oxford: Blackwell.

Hills, W.H. 1906 The History of East Grinstead. East Grinstead.

Hindle, B.P. 1976 'The road network of medieval England and Wales', J. Hist. Geog. 2.3, 207-221.

Hindle, B.P. 1978 'Seasonal variations in travel in Medieval England', J. Transport Hist., new ser., 4.3, 170-178.

Hindle, B.P. 1982a 'Roads and tracks', in The English Medieval Landscape (ed. L.Cantor), 193-217. London & Canberra: Croom Helm.

Hindle, B.P. 1982b Medieval Roads. Princes Risborough: Shire.

Hinton, D.A. 1973 'M40 Ware', Oxoniensia 38, 181-183.

Hinton, D.A. 1977a Alfred's Kingdom: Wessex and the South 800-1500. London: Dent.

Hinton, D.A. 1977b '"Rudely made earthen vessels" of the twelfth to fifteenth centuries', in Pottery and Early Commerce (ed. D.P.S.Peacock), 221-238. London, New York, San Francisco: Academic Press.

Hinton, D.A. 1977c 'Excavations at Beaulieu Abbey, 1977', Proc. Hampshire Field Club & Archaeol. Soc. 34, 47-52.

Hinton, D.A. 1981 'Hampshire's Anglo-Saxon origins', in The Archaeology of Hampshire (ed. S.J.Shennan & R.T.Schadla-Hall), 56-65. Hampshire Field Club & Archaeol. Soc. Monograph 1.

Hinton, D.A. 1983 'Introduction', in 25 Years of Medieval Archaeology (ed. D.A.Hinton), 3-11. Sheffield: University of Sheffield & The Society for Medieval Archaeology.

Hinton, D.A. 1984 'The towns of Hampshire', in Anglo-Saxon Towns in Southern England (ed. J.Haslam), 149-165. Chichester: Phillimore.

Hinton, M. 1980 'Medieval pottery from a kiln site at Kingston-upon-Thames', London Archaeol. 3.14, 377-383.

Hoare, G. 1982 'Bentley, St. Mary', North-East Hampshire Archaeol. Soc. Newsletter 48, 13-14.

Hobson, R.L. 1902 'Mediaeval pottery found in England', Archaeol. J. 59, 1-16.

Hobson, R.L. 1903 Catalogue of the Collection of English Pottery in the Department of British and Mediaeval Antiquities and Ethnography. London: British Museum.

Hodder, I. 1974a 'The distribution of two types of Romano-British coarse pottery in the West Sussex region', Sussex Archaeol. Collect. 112, 86-96.

Hodder, I. 1974b 'The distribution of Savernake ware', Wiltshire Archaeol. & Natur. Hist. Mag. 69B, 67-84.

Hodges, R. 1975 'Pottery', in Saxon Southampton: The archaeology and history of the port called Hamwih. Southampton Archaeol. Res. Committee.

Hodges, R. 1977 'Some early medieval French wares in the British Isles: an archaeological assessment of the early French wine trade with Britain', in Pottery and Early Commerce (ed. D.P.S.Peacock), 239-255. London, New York, San Francisco: Academic Press.

Hodges, R. 1978 'A Ceramique Onctueuse Vessel from Dover: A Breton Souvenir ?', Medieval Archaeol. 22, 137-139.

Hodges, R. 1981 The Hamwih pottery: the local and imported wares from 30 years' excavations at Middle Saxon Southampton and their European Context. London: Counc. Brit. Archaeol. Res. Rep. 37.

Hodges, R. 1983 'New Approaches to Medieval Archaeology, Part 2', in 25 Years of Medieval Archaeology (ed. D.A.Hinton), 24-38. Sheffield: University of Sheffield & The Society for Medieval Archaeology.

Hogarth, A.C. 1965 'Temple Ewell', Kent Archaeol. Rev. 1, 5.

Hogg, A.H.A. 1932 'Tonge Castle', Archaeol. Cantiana 44, 60-66.

Hohler, C. 1941 'Medieval paving tiles in Buckinghamshire', Rec. Buckinghamshire 14, 1-49.

Hohler, C. 1942 'Medieval paving tiles in Buckinghamshire (concluded)', Rec. Buckinghamshire **14**, 99-132.

Holbert, P.R. 1978 'A 17th century kiln at West Bergholt. First report - 1977 excavations', Colchester Archaeol. Group Ann. Bull. **21**, 13-17.

Holden, E.W. 1962 'Manxey, Pevensey', Sussex Notes & Queries **15**, 319-320.

Holden, E.W. 1963 'Excavations at the deserted medieval village of Hangleton, Part I', Sussex Archaeol. Collect. **101**, 54-181.

Holden, E.W. 1965 'Saxo-Norman remains at Telscombe', Sussex Notes & Queries **16**, 154-158.

Holden, E.W. 1966 'Research Committee', Sussex Notes & Queries **16**, 250-252.

Holden, E.W. 1967 'The excavation of a motte at Lodsbridge Mill, Lodsworth', Sussex Archaeol. Collect. **105**, 103-126.

Holden, E.W. 1969 'Anglo-Saxon burials at Crane Down, Jevington', Sussex Archaeol. Collect **107**, 126-134.

Holden, E.W. 1972 'Sussex Bronze Age pottery', Sussex Archaeol. Collect. **110**, 125.

Holden, E.W. 1974a 'A Medieval plumb-bob from Ansty', Sussex Archaeol. Collect. **112**, 161-162.

Holden, E.W. 1974b 'The Ade Collection ...', Sussex Archaeol. Collect. **112**, 3.

Holden, E.W. 1975a 'New evidence relating to Bramber bridge', Sussex Archaeol. Collect. **113**, 104-117.

Holden, E.W. 1975b 'A possible moated site and medieval salterns at Bramber', Sussex Archaeol. Collect. **113**, 191.

Holden, E.W. 1975c 'Ancient windmill site at Glynde', Sussex Archaeol. Collect. **113**, 191-192.

Holden, E.W. 1976 'Excavations at Old Erringham, Shoreham, West Sussex', Sussex Archaeol. Collect **114**, 306-321.

Holden, E.W. 1979 'A Romano-British pottery kiln at Polhills Farm, Arlington', Sussex Archaeol. Collect. **117**, 57-62.

Holden, E.W. 1980 'Excavations at Old Erringham, Shoreham, W.Sussex: Part II, The 'Chapel' and Ringwork', Sussex Archaeol. Collect. **118**, 257-297.

Holden, E.W. 1982 'The Chancton hoard of Anglo-Saxon pennies', Sussex Archaeol. Collect. **120**, 214-215.

Holden, E.W., & Dunning, G.C. 1970 'Polychrome ware from Old Erringham Farm, nr. Shoreham-by-Sea', Sussex Notes & Queries **17**, 192-193.

Holden, E.W., & Hudson, T.P. 1981 'Salt-making in the Adur Valley, Sussex', Sussex Archaeol. Collect. **119**, 117-148.

Holland, E.L., & Cotton, C. 1934 The Canterbury Chantries and Hospitals ... in 1546. Kent Records **12**, supp.

Holling, F.(W.) 1964 'Thirteenth century jug from Guildford High Street', Surrey Archaeol. Collect. **61**, 102-103.

Holling, F.(W.) 1965 'Medieval pottery from the International Stores, Guildford High Street', Surrey Archaeol. Collect. **61**, 103-106.

Holling, F.W. 1967 'The early foundations of St. Mary's Church, Guildford', Surrey Archaeol. Collect. **64**, 165-168.

Holling, F.W. 1968a 'Aldershot: Medieval pottery (SU 878 501)', Surrey Archaeol. Collect. **65**, 119.

Holling, F.W. 1968b 'Medieval pottery from Ash, Surrey', Surrey Archaeol. Collect. **65**, 139-142.

Holling, F.W. 1968c 'Reigate: Medieval pottery from Church Street', Surrey Archaeol. Collect. **65**, 124.

Holling, F.W. 1968d 'Medieval pottery and jetton from Compton Churchyard (SU 954 470)', Surrey Archaeol. Soc. Bull. **68**, 196.

Holling, F.W. 1969a 'Seventeenth-century pottery from Ash, Surrey', Post-Medieval Archaeol. **3**, 18-30.

Holling, F.W. 1969b 'Medieval and later pottery from Friary Street, Guildford', Surrey Archaeol. Collect. **66**, 125-126.

Holling, F.W. 1969c 'Medieval pottery from the High Street, Guildford', Surrey Archaeol. Collect. **66**, 121-125.

Holling, F.W. 1970a Excavations at Farnborough Hill, 1970. Interim report, privately circulated.

Holling, F.W. 1970b 'Guildford: Building site in Friary Street (SU 995 495)', Surrey Archaeol. Collect. **67**, 101.

Holling, F.W. 1971a 'A preliminary note on the pottery industry of the Hampshire-Surrey borders', Surrey Archaeol. Collect. **68**, 57-87.

Holling, F.W. 1971b 'Excavation at Farnborough Hill (SU 875 566)', Surrey Archaeol. Collect. **68**, 195-196.

Holling, F.W. 1971c Excavations at Farnborough Hill, 1971. Interim report, privately circulated.

Holling, F.W. 1971d 'Romano-British burial at Wonersh (TQ 038 447)', Surrey Archaeol. Collect. **68**, 194-195.

Holling, F.W. 1974 'Farnborough: Farnborough Hill, Hampshire', Surrey Archaeol. Collect. **70**, 152-153.

Holling, F.(W.) 1977a 'Reflections on Tudor Green', Post-Medieval Archaeol. **11**, 61-66.

Holling, F.(W.) 1977b 'The medieval and post-medieval pottery', in C.Smith, 'A Romano-British site at Binscombe, Godalming', Surrey Archaeol. Collect. **71**, 31-33.

Holling, F.(W.) 1977c 'Guildford: Castle Ditch', Surrey Archaeol. Collect. **71**, 277.

Holling, F.(W.) 1980 'Medieval and post-medieval pottery', in M.O'Connell, 'The Wheatsheaf, Dorking: excavations in 1976', Surrey Archaeol. Collect. **72**, 61-62.

Holloway, A.E. 1979 'Mesolithic and later finds at Selmeston and Berwick', Sussex Archaeol. Collect. **117**, 244-247.

Holloway, W. 1866 Antiquarian Rambles Through Rye, 2nd ed. Rye.

Holmes, J. 1968 'The Chichester Dykes', Sussex Archaeol. Collect. **106**, 63-72.

Holmyard, E.J. 1956 'Alchemical equipment', in A History of Technology II (eds. C.Singer et al.), 731-752. Oxford: Clarendon.

Holt, M. 1970 'Early brick-making in Sussex', Sussex Notes & Queries **17.5**, 164-165.

Homan, W.M. 1940 Winchelsea: the founding of a thirteenth-century town. Privately circulated typescript, Sussex Archaeol. Soc. Library.

Honeywood, T. 1868 'Discovery of medieval pottery at Horsham', Sussex Archaeol. Collect. **20**, 194-197.

Hooper, W. 1926 'Medieval jug from Earlswood', Surrey Archaeol. Collect **37**, 245.

Hooper, W. 1945 Reigate: Its Story Through the Ages. Guildford: Surrey Archaeol. Soc.

Hope, W.H.St.J. 1884 'The architectural history of the Cluniac Priory of St. Pancras, Lewes', Sussex Archaeol. Collect. **34**, 71-106.

Hope, W.H.St.J. 1902 'Excavations at St. Austin's Abbey, Canterbury', Archaeol. Cantiana **25**, 222-243.

Hope, W.H.St.J. 1915 'Recent discoveries at St. Austin's Abbey, Canterbury', Archaeol. Cantiana **31**, 294-296.

Hope-Taylor, B. 1949 'Medieval pottery kilns [at Limpsfield]', Archaeol. Newsletter **1.12**, 6.

Hope-Taylor, B. 1950 'The excavation of a motte at Abinger', Archaeol. J. **107**, 15-43.

Hope-Taylor, B. 1951 'The excavation of a motte at Abinger, Surrey', Archaeol. Newsletter **3.12**, 195-196.

Hope-Taylor, B. 1953 'Excavations at Preston House, Tadworth', Archaeol. Newsletter **4**, 194-195.

Hore, K.D. 1963 'Medieval pottery from Chipstead and Tatsfield', Surrey Archaeol. Collect. **60**, 86.

Horne, J.K. 1968 'Croydon: Excavations in Surrey Street (TQ 325 655)', Surrey Archaeol. Collect. 65, 122.

Horton, M.C. 1983 'Floor tiles', in A.D.F.Streeten, Bayham Abbey, 70-88. Sussex Archaeol. Soc. Monograph 2.

Hoskins, W.G. 1954 'The medieval period', in The Oxford Region (eds. A.F.Martin & R.W.Steel), 103-120. Oxford: University Press.

Hoskins, W.G. 1982 Fieldwork in Local History. London: Faber.

Howard, E.M., & Maloney, M. 1981 'Hedge dating in Ringmer Parish', Sussex Archaeol. Soc. Newsletter 35, 256.

Howard, H. 1982 'Clay and the archaeologist', in Current Research in Ceramics: Thin Section Studies (eds. I.Freestone et al.), 145-158. London: British Museum Occ. Paper 32.

Howard, M.M. 1946 'Finds at Cuddington', Surrey Archaeol. Collect. 49, 117-119.

Hubbard, G.E. 1951 The Old Book of Wye. Derby: Pilgrim Press.

Hudson, W. 1910 Sussex Subsidies 1296, 1327, 1332. Sussex Record Soc. 10.

Huggins, P.J., & Huggins, R.M. 1973 'Excavation of the monastic forge and Saxo-Norman enclosure, Waltham Abbey, Essex 1972-3', Essex Archaeol. & Hist. 5, 127-184.

Huggins, R.M. 1969 'The pottery', in P.J.Huggins, 'Exacvations at Sewardstone Street, Waltham Abbey, Essex 1966', Post-Medieval Archaeol. 3, 68-87.

Huggins, R.M. 1970 'Pottery', in P.J.Huggins, 'Waltham Abbey monastic site and prehistoric evidence 1953-1967', Trans. Essex Archaeol. Soc. 2.3, 244-256.

Hughes, M. 1976 The Small Towns of Hampshire: the archaeological and historical implications of development. Southampton: Hampshire Archaeol. Committee.

Hughes, M. 1981 'Settlement and landscape in medieval Hampshire', in The Archaeology of Hampshire (eds. S.J.Shennan & R.T.Schadla-Hall), 66-77. Hampshire Field Club Archaeol. Soc. Monograph 1.

Hughes, R.G. 1957 'Medieval pottery kiln site, Burley Hill, Duffield', J. Derbyshire Archaeol. Natur. Hist Soc. 77, 57-60.

Hugo, T. 1860 'Notes on a collection of pilgrims' signs of the thirteenth, fourteenth and fifteenth centuries, found in the Thames', Archaeologia 38, 128-34.

Hulbert, N.F. 1936 'A survey of the Somerset fairs', Proc. Somersetshire Archaeol. Natur. Hist. Soc. 82, 83-159.

Hulme, E.W. 1935-36 'A Medieval or Tudor dwelling site in Arundel Park', Littlehampton Natur. Sci. & Archaeol. Soc. Rep. & Proc. (1935-36) 18.

Hulthen, B. 1974 'On choice of element for determination of quantity of pottery', Norwegian Archaeol. Rev. 7, 1-5.

Hulthen, B. 1981 'Notes on ceramic trade in ancient Scandanavia', in Production and Distribution: A ceramic viewpoint (eds. H.Howard & E.L. Morris), 57-65. Oxford: Brit. Archaeol. Rep. Internat. Ser. 120.

Hunter, J.R. 1981 'The medieval glass industry', in Medieval Industry (ed. D.W.Crossley), 143-50. Oxford: Counc. Brit. Archaeol. Res. Rep. 40.

Hurst, D.G. 1967 'Post-Medieval Britain in 1966', Post-Medieval Archaeol. 1, 107-121.

Hurst, D.G. 1968 'Post-Medieval Britain in 1967', Post-Medieval Archaeol. 2, 175-194.

Hurst, D.G. 1969 'Post-Medieval Britain in 1968', Post-Medieval Archaeol. 3, 193-212.

Hurst, D.G. 1970 'Post-Medieval Britain in 1969', Post-Medieval Archaeol. 4, 174-188.

Hurst, J.G. 1957 'Saxo-Norman pottery in East Anglia: Part III. Stamford Ware', Proc. Cambridge Antiq. Soc. 51, 37-65.

Hurst, J.G. 1961 'The kitchen area of Northolt Manor, Middlesex', Medieval Archaeol. 5, 211-299.

Hurst, J.G. 1962-63a 'White Castle and the dating of medieval pottery', Medieval Archaeol. 6-7, 135-155.

Hurst, J.G. 1962-63b 'Jugs with bases thumbed underneath', Medieval Archaeol. 6-7, 295-298.

Hurst, J.G. 1964a 'Tudor-green ware', in B.Cunliffe, Winchester Excavations 1949-1960, I, (ed. B.Cunliffe), 140-1. Winchester City Museum.

Hurst, J.G. 1964b 'Firecovers (Curfews)', in Winchester Excavations 1949-1960, I, (ed. B.Cunliffe), 126. Winchester.

Hurst, J.G. 1966 'Post-medieval French imports and English copies at Lincoln', Lincolnshire Hist. Archaeol. 1, 54-58.

Hurst, J.G. 1967 'The Pottery', in L.Keen, 'Excavations at Old Wardour Castle, W .tlshire', Wiltshire Archaeol. Natur. Hist. Mag. **62**, 73-77.

Hurst, J.G. 1969 'Red painted and glazed pottery in Western Europe from the eighth to the twelfth century', Medieval Archaeol. **13**, 93-147.

Hurst, J.G. 1970 'South Netherlands Majolica', in G.Beresford, 'The Old Manor, Askett', Rec. Buckinghamshire **18.5**, 343-366.

Hurst, J.G. 1974a 'Sixteenth- and seventeenth-century imported pottery from the Saintonge', in Medieval Pottery from Excavations (eds. V.I.Evison et al.), 221-255. London: Baker.

Hurst, J.G. 1974b 'The post-medieval pottery [from All Saints', West Pallant]', in A.Down, Chichester Excavations **2**, 92-98. Chichester: Phillimore.

Hurst, J.G. 1976 'The pottery', in The Archaeology of Anglo-Saxon England (ed. D.M.Wilson), 283-348. London: Methuen.

Hurst, J.G. 1977a 'Langerwehe stoneware of the fourteenth and fifteenth centuries', in Ancient Monuments and their interpretation (eds. M.R.Apted et al.), 219-238. Chichester: Phillimore.

Hurst, J.G. 1977b 'Spanish pottery imported into medieval Britain', Medieval Archaeol. **21**, 68-105.

Hurst, J.G. 1977c 'Annotation on Anglo-Saxon Pottery', Medieval Ceram. **1**, 75-78.

Hurst, J.G. 1977d 'Discussion of pottery', in D.S.Neal, 'Excavations at the palace of Kings Langley, Hertfordshire 1974-1976', Medieval Archaeol. **21**, 155-7.

Hurst, J.G. 1978 'The imported pot', in The Graveney Boat: a Tenth-Century Find from Kent (ed. V.Fenwick, 125-129). Oxford: Brit. Archaeol. Rep. **53**.

Hurst, J.G. 1980 'Medieval pottery imports in Sussex', in The Archaeology of Sussex Pottery (ed. D.J.Freke), Sussex Archaeol. Collect. **118**, 119-124.

Hurst, J.G. 1982 'Gerald Dunning and his contribution to medieval archaeology', Medieval Ceram. **6**, 3-20.

Hurst, J.G., Dunning, G.C., & Barton, K.J. 1968 List of Saxon and medieval imports into Britain. Privately circulated typescript.

Hurst, J.G., & Hurst, D.G. 1964 'Excavations at the deserted medieval village of Hangleton, Part II', Sussex Archaeol. Collect. **102**, 94-142.

Hurst, J.G., Neal, D.S., & van Beuningen, H.J.E. 1975 'North Holland slipware', Rotterdam Papers 2, 47-65. Rotterdam.

Hussey, A. 1936a Kent Obit and Lamp Rents. Kent Records **14**.

Inglis, Sir R.H. 1849 'Proceedings: Thursday December 14th 1848. No.16', Proc. Soc. Antiq. London 1, 294.

I(ngrams), J. 1846 'Medieval pottery', Archaeol. J. 3, 62-64.

Irwin, J. 1964 Place Names of Edenbridge. Edenbridge: Edenbridge & Dist. Hist. Soc.

Jackson, E.D.C., & Piercy Fox, N. 1951 'Excavations at Keston Church, 1950', Archaeol. Cantiana **64**, 110.

Jackson, I. 1962 'Researches and Discoveries in Kent: Upchurch', Archaeol. Cantiana **77**, 190-195.

Jackson, W.H. 1961 Marwell Manor. A brief sketch: early history and excavations. Unpublished typescript. Hampshire Co. Library (H913.4227 OWS 1110989).

James, M.K. 1971 Studies in the Medieval Wine Trade. Oxford.

Janaway, J. 1977a 'Guildford: Stoke, St. Joseph's Road', Surrey Archaeol. Collect. **71**, 280.

Janaway, J. 1977b 'Wonersh: Hallams Court, Blackheath', Surrey Archaeol. Collect. **71**, 294-295.

Janssen, H. 1983 'Later medieval pottery production in the Netherlands', in Ceramics and Trade (eds. P.Davey & R.Hodges), 121-185. Sheffield: University of Sheffield.

Jefferies, J.S. 1977 Excavation Records: techniques in use by the Central Excavation Unit. London: DOE, Directorate of Ancient Monuments and Historic Buildings Occ. Paper 1.

Jenkins, F. 1952 'Canterbury Excavations, June-December 1947', Archaeol. Cantiana 65, 114-136.

Jenkins, F. 1954 'Researches and Discoveries in Kent: Canterbury', Archaeol. Cantiana 68, 204-205.

Jenner, J.H.A. 1902 'Summary of additions to Museum and Library during the Year 1901', Sussex Archaeol. Collect. 45, xix.

Jennings, S., Karshener, M.M., Milligan, W.F., & Willams, S.V. 1981 Eighteen centuries of pottery from Norwich. East Anglian Archaeol. 13.

Jervis, S. 1976 Woodwork of Winchester Cathedral. Winchester: Friends of Winchester Cathedral

Jessup, R.F. 1936 'Loom-weights from Chilham Castle', Antiq. J. 16, 467-8.

Jessup, R.F. 1940 'Tile kiln at Borough Green', Archaeol. Cantiana 53, 141-142.

Jessup, R.F. 1946 'An Anglo-Saxon cemetery at Westbere, Kent', Antiq. J. 26, 11-23.

Jewitt, L. 1883 The Ceramic Art of Great Britain, 2nd. ed. London: Virtue.

Johnstone, H. 1947-48 Churchwardens Presentments (17th century) Pt.1: Archdeaconry of Chichester. Sussex Record Soc. 49.

Jones, D. 1969-70 'The South-East London Border: Woodbine Cottage, North Cray Road', Kent Archaeol. Rev. 18, 5.

Jones, D. 1971 'South-East London Area', Kent Archaeol. Rev. 24, 97-98.

Jones, D. 1973 'A Rescue excavation on the site of St. Mary's Church, Woolwich', Woolwich & Dist. Antiq. Soc. Proc. 34, 2.

Jones, D.T. 1977a 'Excavations at the site of a medieval hall-house at North Cray', Archaeol. Cantiana 93, 187-194.

Jones, D.T. 1977b 'Investigations and Excavations during the Year: London Borough of Greenwich', Archaeol. Cantiana 93, 223-224.

Jones, J., & Thornton, J.H. 1983 'Leather', in A.D.F.Streeten, Bayham Abbey, 119-125. Sussex Archaeol.Soc. Monograph 2.

Jones, P. 1982 'Saxon and Early Medieval Staines', Trans. London & Middlesex Archaeol. Soc. 33, 186-213.

Jones, P., & Shanks, S. 1976 'Saxon and medieval pottery', in K.Crouch, 'The Archaeology of Staines and the excavation at Elmsleigh House', Trans. London & Middlesex Archaeol. Soc. 27, 101-118.

Jope, E.M. 1945 'Recent finds in the Oxford area: Brill, Buckinghamshire', Oxoniensia 10, 96.

Jope, E.M. 1947 'Medieval pottery in Berkshire', Berkshire Archaeol. J. 50, 49-76.

Jope, E.M. 1950 'Northamptonshire: a late medieval pottery kiln at Potterspury', Archaeol. Newsletter 2.10, 156-157.

Jope, E.M. 1950-51 'A medieval jug from Sutton, Surrey', Surrey Archaeol. Collect 52, 83-84.

Jope, E.M. 1952a 'Regional character in West Country medieval pottery, illustrated from Gloucester, Brockworth and Bourton-on-the-Water ...', Trans. Bristol & Gloucestershire Archaeol. Soc. 71, 88-97.

Jope, E.M. 1952b 'Medieval pottery', in H.E.O'Neil, 'Whittington Court Roman villa', Trans. Bristol & Gloucestershire Archaeol. Soc. 71, 61-76.

Jope, E.M. 1953-54 'Medieval pottery kilns at Brill, Buckinghamshire: preliminary report on excavations in 1953', Rec. Buckinghamshire 16, 39-42.

Jope, E.M. 1956 'Ceramics: Medieval', in A History of Technology II (eds. C.Singer et al.), 284-310. Oxford: Clarendon.

Jope, E.M. 1963 'The regional cultures of medieval Britain', in Culture and Environment (eds. I.Ll.Foster & L.Alcock), 327-354. London.

Jope, E.M. 1964 'The Saxon building-stone industry in southern and midland England', Medieval Archaeol. 8, 91-118.

Jope, E.M. 1972 'Models in medieval studies', in Models in Archaeology (ed. D.L.Clarke), 963-990. London.

Jope, E.M., & Threlfall, R.I. 1959 'The twelfth-century castle at Ascot Doilly, Oxfordshire', Antiq. J. 39, 219-273.

Jusserand, J.J. 1961 English Wayfaring Life in the Middle Ages. London.

Kaye-Smith, S. 1953 Weald of Kent and Sussex. London.

Keef, P.A.M. 1955 'Pottery from Didling', Sussex Notes & Queries 14, 131.

Keen, A. 1914 'Other recent finds: Croydon', Surrey Archaeol. Collect. 27, 156.

Keen, L. (ed.) 1976 'Dorset archaeology in 1976', Proc. Dorset Natur. Hist. Archaeol. Soc. 98, 54-62.

Keen, L., & Thackray, D. 1974 'A fourteenth-century mosaic tile pavement with line-impressed decoration from Icklingham', Proc. Suffolk Inst. Archaeol. 33, 153-167.

Keen, M. 1961 The Outlaws of Medieval Legend. London.

Keene, D.J. 1976 'Suburban growth', in The Plans and Topography of Medieval Towns in England and Wales (ed. M.W.Barley), 71-82. London: Counc. Brit. Archaeol. Res. Rep. 14.

Keene, D.J. 1981 'Some concluding remarks', in Medieval Industry (ed. D.W.Crossley), 151-3. Counc. Brit. Archaeol. Res. Rep. 40.

Keene, D.J. 1982 'Rubbish in medieval towns', in Environmental Archaeology in the Urban Context (eds. A.R.Hall & H.K.Kenward), 26-30. London: Counc. Brit. Archaeol. Res. Rep. 43.

Keller, P. 1982 'Rescue excavations in Folkestone from 1973', Kent Archaeol. Rev. 69, 207-214.

Keller, P. 1984 'The Medieval pottery [from Otford Palace]', in B.Philp, Excavations in the Darent Valley, Kent, 167-170. Dover: Kent Archaeol. Rescue Unit.

Kelly, D.B. 1971 'Quarry Wood Camp, Loose: A Belgic Oppidum', Archaeol. Cantiana 86, 55-84.

Kelly, D.B. 1972 'An early Tudor kiln at Hareplain, Biddenden', Archaeol. Cantiana 87, 159-176.

Kelly, D.B. 1976 'Archaeological notes from Maidstone Museum: Cliffe', Archaeol. Cantiana 92, 230-232.

Kelly, D.B. 1979 'Researches and Discoveries in Kent: Bapchild', Archaeol. Cantiana 95, 293-294.

Kelly, D.B. 1980 'The pottery', in V.T.C.Smith, 'The Milton Blockhouse, Gravesend: Research and Excavation', Archaeol. Cantiana 96, 362.

Kent, J.P.C. 1968 'Excavations at the motte and bailey castle of South Mimms, Herts., 1960-1967', Bull. Barnet & Dist. Local Hist. Soc. 15, n.p.

Kenyon, G.H. 1967 The Glass Industry of the Weald. Leicester: University Press.

Ketteringham, L.L. 1971 'Between Godstone and Oxted: A Twelfth Century Building', Surrey Archaeol. Soc. Bull. 141, 3-4.

Ketteringham, L.L. 1977a 'Excavations at the Church of St. John the Evangelist, Coulsdon', Surrey Archaeol. Collect. 71, 101-110.

Ketteringham, L.(L.) 1977b 'South Godstone: Langham Manor', Surrey Archaeol. Soc. Bull. 137, 7.

Kiddell, A.J.B. 1954 'Wrotham slipware and the Wrotham brickyard', Trans. English Ceram. Circle 3.2, 105-118.

Kilmurry, K. 1977 'An approach to pottery study: Stamford ware', Medieval Ceram. 1, 51-62.

Kilmurry, K. 1980 The Pottery Industry of Stamford, Lincs. c.AD 850-1250. Oxford: Brit. Archaeol. Rep. (Brit. Ser.) 84.

Kilmurry, K. 1982 'The manufacture of Stamford ware: an application of thin-sectioning and neutron-activation analysis', in Current Research in Ceramics: Thin-Section Studies (eds. I.Freestone et al.), 105-112. London: British Museum Occ. Paper 32.

King, D.J.C. 1983 Castellarium Anglicanum: an Index and Bibliography of the Castles in England, Wales and the Islands. New York, London, Nendeln: Kraus International.

Klingelhofer, E.C. 1974 The Deserted Medieval Village of Broadfield, Herts. Oxford: Brit. Archaeol. Rep. Brit. Ser. 2.

Kingsley, D. 1980-81 Printed Maps of Sussex 1575-1900. Sussex Record Soc. 72.

Kirby, D.P. 1978 'The Church in Saxon Sussex', in The South Saxons (ed. P.Brandon), 160-173. Chichester: Phillimore.

Kirby, J.W. 1961 'The Manor House of Henry VIII at Dartford', Trans. Dartford & District Antiq. Soc. **9**, 6-29.

Kirby, J. 1977-78 'Excavations in Horsham 1975-1976', Sussex Archaeol. Collect. **116**, 396-398.

Kirkham, A.C. 1848 'Proceedings of the Association', J. Brit. Archaeol. Ass. **3**, 63.

Knapp, G.E. 1958 'A Wykehamist tile in Timsbury Church, Hampshire', Proc. Hampshire Field Club Archaeol. Soc. **21**, 102-106.

Knocker, G.M., & Hughes, R.G. 1950 'Anglo-Saxon Thetford: Part II', Archaeol. Newsletter **3.3**, 41-46.

Knocker, H. 1926 Sevenoaks: the manor, church and market. London.

Knowles, D., & Hadcock, R.N. 1953 Medieval Religious Houses. London.

Knowles, L. 1981 'Seven Anglo-Saxon pennies from the Chancton (Sussex) hoard', Sussex Archaeol. Collect. **119**, 216-217.

Krumbein, W.C. 1938 'Size frequency distributions of sediments and the normal phi curve', J. Sedimentary Petrol. **8**, 84-90.

Laing, L.R. & Robertson, W.N. 1969-70 'Notes on Scottish medieval pottery', Proc. Soc. Antiq. Scotland **102**, 146-154.

Lambarde, W. 1826 A Perambulation of Kent, written in the yeere 1570. London.

Lambert, H.C.M. 1912 History of Banstead in Surrey, 2 vols. Oxford: University Press.

Lambert, U. 1921 Blechingley: a parish history. London.

Lambert, U. 1929 Godstone: a parish history. Privately circulated.

Lancaster, R. 1974 'A moated site at Cranford', London Archaeol. **2.8**, 200-201.

Lane, A. 1960 A Guide to the Collection of Tiles: Victoria and Albert Museum. London: HMSO.

Lawrence, P.H. (ed.) 1866 Extracts from the Court Rolls of the Manor of Wimbledon. London.

Lebon, M.C. 1979 'Investigations and Excavations during the Year: Isle of Oxney', Archaeol. Cantiana **95**, 307-308.

Lebon, M.C. & Miles, A. 1980 'Tenterden Area Archaeol. Group', Archaeol. Cantiana **96**, 414-415.

Leeson, F. 1970 'The development of surnames: occupational surnames in West Sussex', Genealogists Magazine **16.8**, 404-425.

Legge, W.H. 1902 'The forest of the Broyle and the parks of Ringmer', The Reliquary (1902), 73-86.

Legge, W.H. 1903 'Sussex pottery', The Reliquary (1903), 1-9.

Lemmon, C.H. 1961-62 'Finds and fieldwork: examination of a medieval site on Tower Hill Farm', Trans. Battle & Dist. Hist. Soc. **11**, 28-29.

Lennard, R. 1938 'Manorial traffic and agricultural trade in medieval England', J. Proc. Agr. Econ. Soc. (1938), 259-277.

Le Patourel, H.E.J. 1965 'The Pottery', in C.V.Bellamy, 'Pontefract Priory excavations 1957-61', Thoresby Soc. Publ. **49**, 106-122.

Le Patourel, H.E.J. 1967 'The Pottery', in E.J.E.Pirie, 'Kirkstall Abbey excavations', Thoresby Soc. Publ. **51**, 36-59.

Le Patourel, H.E.J. 1968 'Documentary evidence and the medieval pottery industry', Medieval Archaeol. **12**, 101-126.

Le Patourel, H.E.J. 1976 'Pottery as evidence for social and economic change', in Medieval Settlement (ed. P.Sawyer), 169-179. London.

Le Patourel, H.E.J. 1978 'The excavation of moated sites', in Medieval Moated Sites (ed. F.A.Aberg), 36-45. London: Counc. Brit. Archaeol. Res. Rep. **17**.

Le Patourel, H.E.J. 1979 'Medieval pottery', in Wharram: A Study of Settlement on the Yorkshire Wolds (eds. D.D.Andrews & G.Milne), 74-107. London: Soc. Medieval Archaeol. Monograph **8**.

Le Patourel, H.E.J. 1980 'Fieldwalking at Collingham, West Yorkshire', in Fieldwalking as a Method of Archaeological Research (ed. C.Hayfield), 13-19. London: Directorate of Ancient Monuments & Historic Buildings Occ. Paper 2

Le Patourel, (H.E.)J. 1983 'Documentary evidence for the pottery trade in north-west Europe', in Ceramics and Trade (eds. P.Davey & R.Hodges), 27-35. Sheffield: University of Sheffield.

Le Patourel, H.E.J., & Roberts, B.K. 1978 'The significance of moated sites', in Medieval Moated Sites (ed. F.A.Aberg), 46-55. London: Counc. Brit. Archaeol. Res. Rep. 17.

Leslie, K. 1971 'The Ashburnham Estate Brickworks 1840-1968', Sussex Ind. Hist. 1, 2-22.

Leslie, T.W. 1892 'Opening of tumuli near Wootton Bassett', Wiltshire Archaeol. Natur. Hist. Mag. 26, 416-417.

Letters & Papers ... Henry VIII Letters and Papers Foreign and Domestic of the Reign of Henry VIII. London: HMSO.

Leveson Gower, G. 1869 'On a Roman villa discovered at Titsey', Surrey Archaeol. Collect. 4, 214-237.

Leveson Gower, G. 1870 'Proceedings ... Thursday June 17th 1869', Proc. Soc. Antiq. London, 2 ser., 4, 358-360.

Leveson Gower, G. 1874 'Surrey etymologies', Surrey Archaeol. Collect. 6, 174.

Leveson Gower, G. 1891 'Proceedings ... Thursday February 12th 1891', Proc. Soc. Antiq. London, 2 ser., 13, 247-251.

Leveson Gower, G. 1895 'Proceedings ... Thursday January 18th 1894', Proc. Soc. Antiq. London, 2 ser., 15, 50-52.

Lewis, F.B. (ed.) 1894 Pedes Finum. Guildford: Surrey Archaeol. Soc.

Lewis, G.D. 1960 'Some recent discoveries in West Sussex', Sussex Archaeol. Collect. 98, 12-28.

Lewis, G.D. 1964 'The cemetery of St. Mary Magdalen, Bidlington', Sussex Archaeol. Collect. 102, 1-8.

Lewis, R. 1976 'Lewes Priory, Southover', Sussex Archaeol. Soc. Newsletter 20, 96-97.

Liberate Rolls Calendar of the Liberate Rolls 5, 1260-1267. London: HMSO, 1961.

Lipski, L.L. 1970 'Delftware', in S.Moorhouse, 'Finds from Basing House, Hampshire c.1540-1645: Part one', Post-Medieval Archaeol. 4, 70-73.

Little, R.I. 1963a 'The Sanderstead excavations', Bourne Soc. Local History Records 2, 14-18.

Little, R.I. 1963b 'A deserted Medieval Village near Titsey', Bourne Soc. Bulletin 3, 31.

Lloyd, N. 1925 A History of English Brickwork. London & New York.

Lloyd, N. 1934 A History of English Brickwork. (Abridged edn.). London.

Longley, D. 1976 The Archaeological Implications of Gravel Extraction in North-West Surrey. Res. Vol. Surrey Archaeol. Soc. 3.

Lopez, R.S. 1956 'The evolution of land transport in the Middle Ages', Past & Present 9, 17-29.

Lower, M.A. 1857 'Bodiam and its Lords', Sussex Archaeol. Collect. 9, 257-302.

Lower, M.A. 1859 'A medieval pottery at Hastings', Sussex Archaeol. Collect. 11, 229-230.

Lower, M.A. 1869 'Antiquities lately discovered at Newhaven and Seaford', Sussex Archaeol. Collect. 21, 218-219.

Lowther, A.W.G. 1934 'The Roman site near the Parish Church of St. Giles at Ashstead', Surrey Archaeol. Collect. 42, 77-84.

Lowther, A.W.G. 1935 'Excavations at Ewell in 1934', Surrey Archaeol. Collect. 43, 17-35.

Lowther, A.W.G. 1936 'Stane Street; further excavations at Ewell', Surrey Archaeol. Collect. 44, 143-146.

Lowther, A.W.G. 1947 '"The Mounts", Pachesham: Interim Report', Proc. Leatherhead & Dist. Local Hist. Soc. 1.1, 6-11.

Lowther, A.W.G. 1948 '"The Mounts", Pachesham (Manor of Pachenesham Magna): Second interim report', Proc. Leatherhead & Dist. Local Hist. Soc. 1.2, 5-10.

Lowther, A.W.G. 1949a 'Excavations at Purberry Shot, Ewell, Surrey', Surrey Archaeol. Collect. 50, 9-46.

Lowther, A.W.G. 1949b 'Third interim report (1949) on the excavations at "The Mounts", Pachesham', Proc. Leatherhead & Dist. Local Hist. Soc. **1.3**, 4-13.

Lowther, A.W.G. 1949c 'The Manor of Pachesham Magna near Leatherhead, Surrey', Archaeol. Newsletter **2.1**, 11-12.

Lowther, A.W.G. 1952 'Ashtead and its history: AD 1066-1400, Part IV', Proc. Leatherhead & Dist. Hist. Soc. **1.6** , 23-24.

Lowther, A.(W.G.), Renn, D.F., & Ruby, A.T. 1983 'Pachesham, Leatherhead: The excavation of the medieval moated site known as "The Mounts", Surrey Archaeol. Collect. **74**, 1-45.

Lyle, L.D. 1965 'News from the Groups: The Stour Valley Research Group', Kent Archaeol. Rev. **2**, 33-34.

Lyne, M.(A.B.), & Jefferies, R.S. 1974 'The Alice Holt medieval potters', Surrey Archaeol. Collect. **70**, 25-46.

Lyne, M.A.B., & Jefferies, R.S. 1979 The Alice Holt/Farnham Roman Pottery Industry. London: Counc. Brit. Archaeol. Res. Rep. **30**.

MacGregor, A. 1978 'Industry and commerce', in Viking Age York and the North (ed. R.A.Hall), 37-57. London: Counc. Brit. Archaeol. Res. Rep. **27**.

Macpherson-Grant, N.(C.) 1971 'The medieval town at Stonar', Kent Archaeol. Rev. **23**, 87-88.

Macpherson-Grant, N.C. 1978 'The Pottery - medieval', in P.Bennet et. al., 'Excavations at 16-21 North Lane, Canterbury' Archaeol. Cantiana **94**, 178-190.

Macpherson-Grant, N.C. 1980 'The Pottery', in P.Bennet et. al., 'Four minor sites excavated by the Canterbury Archaeological Trust, 1978-1979: Tyler Hill', Archaeol. Cantiana **96**, 295-297.

Macpherson-Grant, N.(C.) 1981a Local and imported wares at Canterbury: Late Saxon, Saxo-Norman and Medieval. Canterbury: Canterbury Archaeol. Trust, privately circulated.

Macpherson-Grant, N.(C.) 1981b Local wares at Canterbury: 1. Saxo-Norman and Medieval shell -on-surface sandy ware, an initial form and decoration. Canterbury Archaeol. Trust, privately circulated.

Macpherson-Grant, N.(C.) 1982a 'The Pottery: Saxo-Norman features', in P.Bennett, S.S.Frere & S.Stow, Excavations at Canterbury Castle (eds. A.P.Detsicas & T.W.Tatton-Brown), 165-168. The Archaeology of Canterbury 1. Maidstone: Kent Archaeol. Soc.

Macpherson-Grant, N.(C.) 1982b 'The Pottery [from the Church Lane Excavations]', in S.S.Frere, S.Stow & P.Bennett, Excavations on the Roman and Medieval Defences of Canterbury (eds. A.P.Detsicas & T.W.Tatton-Brown), 161. The Archaeology of Canterbury 2. Maidstone: Kent Archaeol. Soc.

Macpherson-Grant, N.(C.) 1983 'Fieldwork around Canterbury: a note on recent pottery finds [at Tyler Hill]', Archaeol. Cantiana **99**, 130-131.

Macpherson-Grant, N.(C.) 1984 'Two vessels of uncertain origin and function', Kent Archaeol. Rev. **76**, 137-139.

Macpherson-Grant, N.C. forthcoming 'Appendix III: A jug from Dover', in Excavations within the Canterbury Cathedral Precincts (eds. A.P.Detsicas & T.W.T.Tatton-Brown). The Archaeology of Canterbury. Maidstone: Kent Archaeol. Soc.

Macray, W.D. 1891 Calendar of Charters and Documents Relating to Selborne and its Priory. Hampshire Rec. Soc. **4**.

Mahany, C. 1968 'Stamford', Current Archaeol. **1**, 266-270.

Mainman, A. 1982 'Studies of Anglo-Saxon pottery from Canterbury', in Current Research in Ceramics: Thin-Section Studies. (eds. I.Freestone et al.), 93-100. London: British Museum Occ. Paper **32**.

Mainwaring Johnston, P. 1908 'Medieval pot found at Champion Hill', Surrey Archaeol. Collect. **21**, 212.

Major, A.F. 1925 'Wallington', Surrey Archaeol. Collect. **36**, 113-114.

Maltby, M. 1979 Faunal Studies on Urban Sites: The Animal Bones from Exeter 1971-1975. Exeter Archaeol. Rep. 2. Sheffield: Univ. Sheffield, Dept. Prehist. & Archaeol.

Manby, T.G. 1964 'Medieval pottery kilns at Upper Heaton, West Yorkshire', Archaeol. J. **121**, 70-110.

Manning, E. 1967 A Customary of the Manor of Farnham, 1617. Farnham: Farnham Museum Soc. Reviewed in Post-Medieval Archaeol. **4** (1970).

Manning, O., & Bray, W. 1804-14 The History and Antiquities of the County of Surrey. London: White, Cochrane & Co.

Mantell, G. 1836 A Descriptive Catalouge of the Objects of Geology, Natural History, and Antiquity, (Chiefly Discovered in Sussex), in the Museum Attached to the Sussex Scientific and Literary Institution at Brighton. 6 ed. London.

Margary, I.D. 1930-31 'King's Standing, Ashdown Forest', Sussex Notes & Queries **3**, 72-76.

Margary, I.D. 1965 Roman Ways in the Weald. Revised ed. London: Dent.

Marsden, P.R.V. 1967 'Archaeological finds in Southwark, 1962', Trans. London & Middlesex Archaeol. Soc. **21**, 143.

Marsden, P.R.V. 1971 'Report on recent excavations in Southwark', Trans. London & Middlesex Archaeol. Soc. **23.1**, 19-41.

Marsden, P.(R.V.) 1972 'The wreck of the Dutch East Indiaman "Amsterdam", near Hastings, 1749. An Interim Report', Internat. J. Nautical Archaeol. **1**, 73-96.

Marshall, C.J. 1924 'A medieval pottery kiln discovered at Cheam', Surrey Archaeol. Collect. **35**, 79-97.

Marshall, C.J. 1936 History of Cheam and Sutton. Cheam: Cryer's Library.

Marshall, C.J. 1941 'The sites of two or more thirteenth century pottery kilns at Cheam', Surrey Archaeol. Collect. **47**, 99-100.

Martin, D. 1970 'Excavations at Bodiam Moated Homestead', Recologea Papers **3.4**, 68-82.

Martin, D. 1972a 'Portland Cottages, Burwash', Sussex Archaeol. Collect. **110**, 14-30.

Martin, D. 1972b 'Glottenham Castle, Mountfield 1964-71', Recologea Papers **4.1**, 12-21.

Martin, D. 1972c 'Research Report 1971', Recologea Papers **4.2**, 32-34.

Martin, D. 1973a Bodiam Castle Medieval Bridges. Hastings Area Archaeol. Papers **1**.

Martin, D. 1973b Hastings Augustinian Priory. Hastings Area Archaeol. Papers **2**.

Martin, D. 1978 Historic Buildings in Eastern Sussex **1.2**. Rape of Hastings Archit. Survey.

Martin, D. 1980 '"King John's Castle" and the Palace of Nutley', Danehill Parish Hist. Soc. Mag. **1.8**, 1-10.

Martin, D. n.d. Glottenham Manor. Unpublished typescript.

Martin, D., & King, A. 1975 'Finds from Period II: Building materials', in A.King, 'A medieval town house in German Street, Winchelsea', Sussex Archaeol. Collect. **113**, 136-138.

Martin, I., & Whyberd, D. 1980 'The Swanbourne Lake Island - an artifical construction', Sussex Archaeol. Collect. **118**, 378-382.

Martin, W. 1902 'A forgotten industry; pottery at Ringmer', Sussex Archaeol. Collect. **45**, 128-132.

Mason, O. 1977 Bartholomew Gazetteer of Britain. Edinburgh: Bartholomew.

Mason, R.T. 1969 Framed Buildings of the Weald. Horsham: Coach Publishing House.

Mason, R.T. 1975-76 'The architectural topography of South-East England', Trans. Ancient Monuments Soc., new ser., **21**, 32-44.

Mathew, D., & Mathew, G. 1933 'Iron furnaces in south-eastern England and English ports and landing places, 1578', English Hist. Rev. **48**, 91-99.

Matthews, C. 1981 'The pottery', in M.Hughes and P.Stamper, 'The Alien Priory of St. Andrew, Hamble, Hampshire', Proc. Hampshire Field Club & Archaeol. Soc. **37**, 33-36.

Matthews, L.G., & Green, H.J.M. 1969 'Post-medieval pottery of the Inns of Court', Post-Medieval Archaeol. **3**, 1-17.

Mawer, A., & Stenton, F.M. 1929 The Placenames of Sussex. 2 vols. Cambridge: University Press.

Maxse, Hon. Lady 1935 The Story of Fittleworth. London.

May, P. 1981 'Newmarket and its market court, 1399-1413', Proc. Suffolk Inst. Archaeol. **35**, 31-40.

Mayes, P. 1968 'A 17th-century kiln site at Potterspury, Northamptonshire', Post-Medieval Archaeol. 2, 55-82.

Mayes, P., & Hayfield, C. 1980 'A late medieval kiln at Holme-upon-Spalding Moor, North Humberside', East Riding Archaeol. 6, 99-113.

Mayes, P., & Pirie, E.J.E. 1966 'A cistercian ware kiln of the early sixteenth century at Potterton, Yorkshire', Antiq. J. 46, 255-271.

McCarthy, M.R. 1974 'The medieval kilns on Nash Hill, Lacock, Wiltshire', Wiltshire Archaeol. Natur. Hist. Mag. 69, 97-160.

McCarthy, M.R. 1983 Review of P.Wade-Martins, Two Post-Medieval Earthenware Pottery Groups from Fulmodeston, near Fakenham, Norfolk, Medieval Ceram. 7, 109-110.

McCarthy, M.R., & Williams, J.H. 1978 'A note on Potters Field and Potters Hill, Northampton', Northamptonshire Archaeol. 13, 169-171.

McCracken, (J.)S. 1976 'Battersea: Althorpe Grove', Surrey Archaeol. Soc. Bull. 125, n.p.

McCracken, (J.)S. 1977a 'Merton Priory excavations', Surrey Archaeol. Soc. Bull. 135, n.p.

McCracken, J.S. 1977b 'Wandsworth: Althorpe Grove, Battersea', Surrey Archaeol. Soc. Bull. 139, n.p.

McCutcheon, K.L. 1940 Yorkshire Fairs and Markets to the end of the Eighteenth Century. Publ. Thoresby Soc. 39.

Mead, H.T. 1934 'Discoveries during the main drainage works, High Street, Canterbury, 1933', Archaeol. Cantiana 46, 211-212.

Meates, G.W., Greenfield, E. & Birchenough, M.A. 1950 'The Lullingstone Roman Villa', Archaeol. Cantiana 63, 1-49.

Medieval Catalogue 1940 London Museum Medieval Catalogue. London: HMSO.

Meekings, C.A.F.(ed.) 1946 Abstracts of Surrey Feet of Fines 1509-1558. Surrey Rec. Soc. 19.

Mellor, M. 1976 'The pottery', in T.G.Hassall, 'Excavations at Oxford Castle, 1965-1973', Oxoniensia 41, 255-266.

Mercer, E. 1975 English Vernacular Houses. London: HMSO.

Michell-Whitley, H. 1894 'Recent finds of pottery in the Eastbourne district', Sussex Archaeol. Collect. 39, 95-96.

Micklethwaite, J.T. 1893 'On some pottery and other antiquities found at Kirkstall and Fountains Abbeys', Proc. Soc. Antiq. London 15, 5-12.

Milefanti, H.C. & Brears, P.C.D. 1971 'Pottery kilns at Rawmarsh, near Rotherham, Yorkshire', Post-Medieval Archaeol. 5, 193-195.

Millard, L. 1968a 'Notes from Canterbury Museum: Canterbury', Archaeol. Cantiana 83, 267.

Millard, L. 1968b 'Notes from Canterbury Museum: Clowes Wood', Archaeol. Cantiana 83, 267-268.

Millard, L. 1968c 'Sherd from Hastingleigh', Archaeol. Cantiana 83, 270-271.

Millard, L. 1968d 'Notes from Canterbury Museum: Westbere', Archaeol. Cantiana 83, 268-269.

Millard, L. 1971 'The Blackfriars, Canterbury', Archaeol. Cantiana 86, 215-219.

Miller, E. & Hatcher, J. 1978 Medieval England: Rural Society and Economic Change 1086-1348. London: Longman.

Millett, M. 1979a 'How much pottery ?', in Pottery and the Archaeologist (ed. M.Millett), 77-80. Univ. London Inst. Archaeol. Occ. Publ. 4.

Millett, M. 1979b 'The dating of Farnham (Alice Holt) pottery', Britannia 10, 121-137.

Milligan, (W.F.) 1982 'Pottery', in J.G.Coad and A.D.F.Streeten, 'Excavations at Castle Acre Castle, Norfolk, 1972-77', Archaeol.J. 139, 199-227.

Milne, G. 1981 'Medieval riverfront reclaimation in London', in Waterfront Archaeology in Britain and Northern Europe (eds. G.Milne & B.Hobley), 32-36. London: CBA Res. Rep. 41.

Minns, G.W.W. 1871 'Accoustic pottery', Norfolk Archaeol. 7, 93-101.

Money, J.H. 1943 'Excavations at Hampton Park, Seale', Surrey Archaeol. Collect. 48, 113-117.

Money, J.H. 1966a 'Report: Tunbridge Wells and District Archaeological Group', Kent Archaeol. Rev. 6, 6.

Money, J.H. 1966b 'Iron-working site at Withyam', Kent Archaeol. Rev. 4, 12-14.

Money, J.H. 1967 'Excavation in the early iron working site at Minepit Wood, Withyam, Sussex', Kent Archaeol. Rev. 8, 6.

Money, J.H. 1968 'Iron-working site at Withyam, Sussex', Kent Archaeol. Rev. 11, 5-7.

Money, J.H. 1971 'Medieval iron-workings in Minepit Wood, Rotherfield, Sussex', Medieval Archaeol. 15, 86-111.

Montague, E.N. 1968 'Mitcham: Excavations at Hall Place', Surrey Archaeol. Soc. Bull. 48, n.p.

Montague, E.N. 1971 'Mitcham: Excavations at Upper Green', Surrey Archaeol. Collect. 68, 188-189.

Montague, E.N. 1977a 'Mitcham: Excavation at Ravensbury Manor House, Ravensbury Park', Surrey Archaeol. Collect. 71, 286-287.

Montague, E.N. 1977b 'Mitcham: cache of mid-18th century ceramics and glass', Surrey Archaeol. Collect. 71, 285-286.

Moodey, G. 1968 'Medieval pottery from High Croft and Potter's Green', Hertfordshire Archaeol. 1, 127-132.

Moore, D.T. 1978 'The petrography and archaeology of English honestones, J. Archaeol. Sci. 5, 61-73.

Moore, J.W. 1974 'Hastings town and parks: new archaeological finds', Sussex Archaeol. Collect. 112, 167-172.

Moorhouse, S.(A.) 1970 'Finds from Basing House (c.1540-1645): Part I', Post-Medieval Archaeol. 4, 31-91.

Moorhouse, S.(A.) 1971a 'Post-Medieval Britain in 1970', Post-Medieval Archaeol. 5, 197-222.

Moorhouse, S.(A.) 1971b 'Early medieval pottery from Westbury, East Meon, Hampshire', Proc. Hampshire Field Club Archaeol. Soc. 28, 41-48.

Moorhouse, S.(A.) 1971c 'A sixteenth-century Tudor Green group from Overton, Hampshire', Post-Medieval Archaeol. 5, 182-185.

Moorhouse, S.(A.) 1971d 'Two late and post-medieval pottery groups from Farnham Castle, Surrey', Surrey Archaeol. Collect. 68, 39-55.

Moorhouse, S.(A.) 1972 'Medieval distilling apparatus of glass and pottery', Medieval Archaeol. 16, 79-121.

Moorhouse, S.(A.) 1973-74 'A distinctive type of late medieval pottery in the Eastern Midlands: a definition and preliminary statement', Proc. Cambridge Antiq. Soc. 65, 46-59.

Moorhouse, S.(A.) 1978a 'Documentary evidence for the uses of medieval pottery', Medieval Ceram. 2, 3-22.

Moorhouse, S.(A.) 1978b 'Medieval pottery studies: the future', Bull. Welsh Medieval Pottery Res. Group 1, 1-9.

Moorhouse, S.(A.) 1979 'Tudor Green: some further thoughts', Medieval Ceram. 3, 53-61.

Moorhouse, S.A. 1981 'The medieval pottery industry and its markets', in Medieval Industry (ed. D.W.Crossley), 96-125. London: Counc. Brit. Archaeol. Res. Rep. 40.

Moorhouse, S.(A.) 1983a 'The Medieval Pottery Research Group', in 25 Years of Medieval Archaeology (ed. D.A.Hinton), 102-116. Sheffield: University of Sheffield & The Society for Medieval Archaeology.

Moorhouse, S.(A.) 1983b 'Documentary evidence and its potential for understanding the inland movement of medieval pottery', Medieval Ceram. 7, 45-87.

Moorhouse, S.(A.) 1983c 'A semi-circular firecover from the Tyler Hill kilns, Canterbury', Medieval Ceram. 7, 101-107.

Morewood, C.C. 1910 'Introductory chapter', in English Episcopal Palaces (ed. R.S.Rait), 1-50. London: Constable.

Morgan, F.C. 1955-57 'Herefordshire potteries', Trans. Woolhope Natur. Field. Club 35, 133-138.

Morgan, F.de M. 1957-58 'An excavation at St. Martin's Church, Salisbury ...', Wiltshire Archaeol. Mag. 57, 40-49.

Morris, A.P. 1878 'Acoustic jars in Leeds Church', Archaeol. Cantiana 12, 432.

Morris, C. 1982 The Illustrated Journeys of Celia Fiennes 1685-c.1712. London & Sydney: Macdonald.

Morris, J. 1959 'A Gazetteer of Anglo-Saxon Surrey', Surrey Archaeol. Collect. 56, 132-158.

Morris, M. 1970 'Cheam: medieval pottery kiln (TQ 243 636)', Surrey Archaeol. Collect. 67, 116.

Morris, R. 1983 The Church in British Archaeology. London: Counc. Brit. Archaeol. Res. Rep. 47.

Morris, W.S. 1842 History & Topography of Wye. Canterbury.

Moss, G.P. 1973 'An ancient trackway in the Weald', Surrey Archaeol. Collect. 69, 201.

Mumford, W.F. 1966 'The manor of Oxted, 1360-1420', Surrey Archaeol. Collect. 63, 66-93.

Murray, C. & Schaaf, L. 1977 'Southwark excavations: 199, Borough High Street', Surrey Archaeol. Soc. Bull. 138, 6.

Murray, K.M.E. 1935a The Constitutional History of the Cinque Ports. Manchester.

Murray, K.M.E. 1935b 'Excavations on the site of the leper hospital, New Romney', Archaeol. Cantiana 47, 198-204.

Murray, K.M.E. & Cunliffe, B. 1962 'Excavations at a site in North Street, Chichester 1958-9', Sussex Archaeol. Collect. 100, 93-110.

Murray, K.M.E. & Pilmer, J.G. 1951-52 'Excavations in the garden of No. 43 North Street, Chichester', in A.E.Wilson, 'Chichester excavations, 1947-50', Sussex Archaeol. Collect. 90, 207-220.

Murton, J. 1865 'Proceedings of the Association, January 25th: Silverdale kilns', J. Brit. Archaeol. Ass. 21, 85; 353.

Musson, R. 1954 'Burlough Castle or Middleton Castle', Sussex Notes & Queries 15, 1&2, 192.

Musson, R. 1955 'A thirteenth-century dwelling at Bramble Bottom, Eastbourne', Sussex Archaeol. Collect. 93, 157-170.

Musty, J. 1974 'Medieval pottery kilns', in Medieval Pottery from Excavations (eds. V.I.Evison et al.), 41-66. London: Baker.

Musty, J., Algar, D.J., & Ewence, P.F. 1969 'The medieval pottery kilns at Laverstock, near Salisbury, Wiltshire', Archaeologia 102, 83-150.

Mynard, D.C. 1969 'A group of post-medieval pottery from Dover Castle', Post-Medieval Archaeol. 3, 31-46.

Mynard, D.C. 1972 'A late medieval pottery kiln at Potterspury, Northants.', Milton Keynes J. Archaeol. Hist. 1, 12-13.

Mynard, D.C. 1973 'Medieval pottery from Dartford', Archaeol. Cantiana 88, 187-189.

Mynard, D.C. 1974 'Excavations at Bradwell Priory', J. Milton Keynes Archaeol. & Hist. 3, 31-66.

Mynott, E. 1966 'Report by West Kent Border Archaeological Group', Kent Archaeol. Rev. 6, 3-5.

Mynott, E. 1968 'Report: West Kent Border Archaeological Group', Kent Archaeol. Rev. 12, 6-7.

Mynott, E. 1974 'Kent Archaeological Rescue Unit (CIB)', Kent Archaeol. Rev. 38, 225-227.

Mynott, E. 1975 'Kent Archaeological Rescue Unit (CIB): Margate', Kent Archaeol. Rev. 39, 254.

Mynott, E. 1981 'Zion Chapel site, Dover', Kent Archaeol. Rev. 66, 131.

Myres, J.N.L. 1935 'The medieval pottery at Bodiam Castle', Sussex Archaeol. Collect. 76, 222-230.

Nairn, I. & Pevsner, N. 1965 The Buildings of England: Sussex. Harmondsworth: Penguin.

Nairn, I., Pevsner, N. & Cherry, B. 1971 The Buildings of England: Surrey. Harmondsworth: Penguin.

Nash, S.G. 1961 'Medieval pottery from Leatherhead High Street, 1954', Proc. Leatherhead & Dist. Local Hist. Soc. 2.5, 130-133.

Nelson, S. 1974 'Kingston-upon-Thames: Old Bridge Stret (TQ 178 694)', Surrey Archaeol. Collect. 70, 156-157.

Nelson, S. 1980 'Kingston: Horsefair site: preliminary investigations', Surrey Archaeol. Soc. Bull. **168**, 3.

Nelson, S. 1981 'A group of pottery waster material from Kingston', London Archaeol. **4.4**, 96-102.

Nelson, S. 1983a 'Recent work on the Old Bridge at Kingston', London Archaeol. **4.13**, 339-344.

Nelson, S. 1983b 'Group of Tudor pottery from layer 20', in D.W.Williams, '16 Bell Street, Reigate', Surrey Archaeol. Collect. **74**, 81.

Nelson, S., Parnell, G., Gillibrand, L. & Hinton, D. 1977 'Kingston-upon-Thames excavations in 1976', Surrey Archaeol. Soc. Bull. **134**, n.p.

Newman, J. 1976a The Buildings of England: North-East and East Kent. Harmondsworth: Penguin.

Newman, J. 1976b The Buildings of England: West Kent and The Weald. Harmondsworth: Penguin.

Newton, E.F. & Bibbings, E. 1960 'Seventeenth-century pottery sites at Harlow, Essex', Essex Archaeol. Soc. Trans. **25**, 358-377.

Nicholaysen, P. 1980 'Kingston-upon-Thames: Rear of Eden Street', Surrey Archaeol. Soc. Bull. **167**, 5-6.

Noel Hume, I. 1954 'Romano-British potteries on the Upchurch Marshes', Archaeol Cantiana **68**, 72-90.

Nomina Villarum Feudal Aids; with other analogous documents 1. London: HMSO (1899).

Norton, E.C. 1976 'The medieval paving tiles of Winchester College', Proc. Hampshire Field Club Archaeol. Soc. **31** (1974), 23-41.

Norton, E.C. 1981 Review article: 'The British Museum collection of medieval tiles', J. Brit. Archaeol. Ass. **134**, 107-119.

Norton, E.C. & Horton, M.C. 1981 'A Parisian workshop at Canterbury. A late thirteenth-century tile pavement in the Corona Chapel, and the origins of Tyler Hill', J. Brit. Archaeol. Ass., 3 ser., **134**, 59-80.

Nuttgens, J. 1980 'Practical potting techniques', in The Archaeology of Sussex Pottery (ed. D.J.Freke), Sussex Archaeol. Collect. **118**, 19-22.

Ocock, M.A. 1966 'Lower Medway Archaeological Research Group', Kent Archaeol. Rev. **3**, 16-18.

O'Connell, M.G. 1976 'Dorking: 30 Church Street', Surrey Archaeol. Soc. Bull. **123**, n.p.

O'Connell, M.(G.) 1977a Historic Towns in Surrey. Guildford: Res. Vol. Surrey Archaeol. Soc. **5**.

O'Connell, M.(G.) 1977b 'Egham: Petter's Sports Field', Surrey Archaeol. Soc. Bull. **138**, 3-4.

O'Connell, M.(G.) 1979 'Wisley', Surrey Archaeol. Soc. Bull. **155**, 4.

O'Connell, M.G. 1980 'Guildford: 72/74 High Street, medieval site', Surrey Archaeol. Soc. Bull. **164**, 2.

O'Connell, M.(G.) & Poulton, R. 1984 'The towns of Surrey', in Anglo-Saxon Towns in Southern England (ed. J. Haslam), 37-51. Chichester: Phillimore.

Ogilvie, J.D. 1960 'Mary-le-Bone, Sandwich', Archaeol. Cantiana **74**, 141-150.

Ogilvie, J.D. 1977 'The Stourmouth - Adisham water-main Trench', Archaeol. Cantiana **93**, 91-124.

Ordnance Survey 1954 Monastic Britain: South Sheet. Southampton: Ordnance Survey.

Orton, C.R. 1975 'Quantitative pottery studies: some progress, problems and prospects', Sci. & Archaeol. **16**, 30-5.

Orton, C.(R.) 1977 'Studying the City's pottery', London Archaeol. **3.4**, 100-104.

Orton, C.(R.) 1979a 'Medieval pottery from a kiln site at Cheam: Part 1', London Archaeol. **3.11**, 300-304.

Orton, C.(R.) 1979b 'Medieval pottery from a kiln site at Cheam: Part 2', London Archaeol. **3.13**, 355-359.

Orton, C.(R.) 1980a 'Carshalton: 6 High Street', Surrey Archaeol. Soc. Bull. **169**, 2.

Orton, C.(R.) 1980b 'Excavations at 32 Burleigh Avenue, Wallington, 1921 and 1976', Surrey Archaeol. Collect. **72**, 77-82.

Orton, C.(R.) 1981 'Carshalton: 3 The Square', Surrey Archaeol. Soc. Bull. 171, 3-4.

Orton, C.R. 1982a 'The excavation of a late medieval/transitional pottery kiln at Cheam, Surrey', Surrey Archaeol. Collect. 73, 49-92.

Orton, C.R. 1982b 'Pottery evidence for the dating of the revetments', in G. & C.Milne, Medieval Waterfront Development at Trig Lane, London, 92-99. London & Middlesex Archaeol. Soc. Special Paper 5.

Orton, C.(R.) 1984 'The hanging garden of Beddington', London Archaeol. 4.15, 414-415.

Orton, C.(R.) n.d. a 'Medieval and post-medieval pottery', in I.Schwab, '106-114 Borough High Street', Southwark Excavations 1972-1974 1, 212-215.

Orton, C.(R.) n.d. b 'Sequence of medieval and post-medieval pottery', in E.Ferretti & A.H.Graham, '201-211 Borough High Street', Southwark Excavations 1972-1974 1, 140-146.

Orton, C.(R.) n.d. c 'Medieval and post-medieval pottery', in A.Graham, 'The Bonded Warehouse, Montague Close', Southwark Excavations 1972-1974 1, 282-284.

Orton, C.(R.) n.d. d 'The Medieval and later pottery' in G.Dennis , '1-7 St Thomas Street', Southwark Excavations 1972-1974 2, 378-387.

Orton, C.(R.), Orton, J. & Evans, P. 1974 'Medieval and Tudor Pottery', in H.Sheldon, 'Excavations at Toppings & Sun Warves, Southwark 1970-72', Trans. London & Middlesex Archaeol. Soc. 25, 1-116, 6.

Orton, C.R. & Thorn, J.C. n.d. 'Other post-medieval pottery' in E.Ferretti & A.H.Graham, '201-211 Borough High Street', Southwark Excavations 1972-1974 1, 146-149.

O'Shea, E.W. 1977 'Ringmer medieval pottery industry', Lewes Archaeol. Group Newsletter 37, 6-7.

O'Shea, E.W. 1978 'Excavation at Norton village', Sussex Archaeol. Soc. Newsletter 28, 161.

O'Shea, E.W. 1979 'Lewes Archaeological Group: excavation at Norton village', Sussex Archaeol. Soc. Newsletter 27, 181.

O'Shea, E.W. 1980 'Further finds from Lewes excavations 1974-1976', Sussex Archaeol. Collect. 118, 369-373.

O'Shea, E.W. 1982 'The restoration of a tile kiln at Piddinghoe, East Sussex (TQ 432 632)', Sussex Ind. Hist. 12, 2-24.

O'Shea, E.W. 1983 'Medieval rubbish pit, Orchard Cottage, Denton', Sussex Archaeol. Soc. Newsletter 40, 337.

Owen, D.M. 1968 A Catalogue of Lambeth Manuscripts. London.

Owen, D.(M.) 1979 'Chapelries and rural settlement: an examination of some of the Kesteven Evidence', in English Medieval Settlement (ed.P.H.Sawyer), 35-40. London: Arnold.

Owles, E. 1970-72 'Archaeology in Suffolk, 1971', Proc. Suffolk Inst. Archaeol. 32, 205-214.

Page, A.B. 1973a 'Excavations at Edward St., Lewes, 1971', Sussex Archaeol. Collect. 111, 113.

Page, A.B. 1973b 'A medieval jug dredged from the River Ouse near Lewes', Sussex Archaeol. Collect. 111, 112.

Page, F.L. 1974 'Whitfield Preceptory: a report on the excavations from 1964 to 1966 by the D.Y.R.M.S. Archaeological Society', Kent Archaeol. Rev. 36, 186-191.

Page, W.M. 1925 'Reports of Local Secretaries: Bognor', Sussex Archaeol. Collect. 66, 237-238.

Palliser, D.M. & Pinnock, A.C. n.d. 'The markets of medieval Staffordshire', N. Staffordshire J. Field Stud. 11, 49-59.

Palmer, S. 1965 'Recent finds from the Thames fore-shore at Battersea', Surrey Archaeol. Collect. 62, 124-125.

Pandrich, A. 1976 'Excavations near Woolwich Old Ferry Approach: the 17th-century kilns and later structures', Woolwich Dist. Antiq. Soc. Proc. 35, 18-24.

Pantin, W.A. 1958 'Monuments or muniments ? The interrelation of material remains and documentary sources', Medieval Archaeol. 2, 158-168.

Parfitt, J.H. 1966 'Interim report ... on the excavations at Leigh, near Tonbridge', Archaeol. Cantiana 81, 1.

Parfitt, J.(H.) 1976 'A moated site at Moat Farm, Leigh, Kent', Archaeol. Cantiana 92, 173-201.

Parfitt, K. 1980 'An unpublished find from the Worth well', Kent Archaeol. Rev. 62, 26.

Parfitt, K. 1982 'A trial excavation at River, near Dover', Kent Archaeol. Rev. 69, 218-219.

Parfitt, K. 1983 'Reports from Local Secretaries and Groups: Dover Archaeological Group', Archaeol. Cantiana 99, 290-291.

Parfitt, K. 1984 'Ewell Preceptory backfilled', Kent Archaeol. Rev. 75, 111.

Parker, A. 1932 'Nottingham pottery', Trans. Thoroton Soc. 36, 79-124.

Parsons, A.J.J. 1961 'Annual Report for the Year ended 31st December 1960: Orpington Hist. Records & Nat. Hist. Soc.', Archaeol. Cantiana 76, li-lii.

Parsons, (A.J.)J. 1967 'The archaeology of Orpington', Kent Archaeol. Rev. 8, 8-10.

Parsons, (A.J.)J. 1968 'Some interesting 17th-century finds from Rochester, Kent', Kent Arcaheol. Rev. 12, 10-14.

Parsons, (A.J.)J. 1970 'Orpington Priory', Kent Archaeol. Rev. 20, 28-30.

Parsons, (A.J.)J. 1973 'Excavation of Yalding town bridge site, Kent', Kent Archaeol. Rev. 31, 27-28.

Parsons, D. 1977 'Brixworth and its monastery church', in Mercian Studies (ed. A.Dornier), 173-89. Leicester: University Press.

Pateman, F.R.J., Clarke, R.D., Stoyel, A.D. & Tompkins, L.E. 1956 'St. Thomas a Becket's Well, Otford', Archaeol.Cantiana 70, 172-177.

Payne, G. 1897 'Researches and discoveries in Kent 1895-96', Archaeol. Cantiana 22, xlix-lxii.

Peacock, D.P.S. 1970 'The scientific analysis of ancient ceramics: a review', World Archaeol. 1, 336-89.

Peacock, D.P.S. 1971 'Petrography of certain coarse pottery', in B.Cunliffe, Excavations at Fishbourne, 225-229. London: Soc. Antiq. Res. Rep. 27.

Peacock, D.P.S. 1977a 'Ceramics in Roman and medieval archaeology', in Pottery and Early Commerce (ed. D.P.S.Peacock), 21-33. London, New York, San Francisco: Academic Press.

Peacock, D.P.S. 1977b 'Bricks and tiles of the Classis Britannica: petrology and origin', Britannia 8, 235-248.

Peacock, D.P.S. 1981 'Archaeology, ethnology and ceramic production', in Production and Distribution: a ceramic viewpoint (eds. H.Howard & E.L.Morris), 187-194. Oxford: Brit. Archaeol. Rep. Internat. Ser. 120.

Peacock, D.P.S. 1982 Pottery in the Roman world: an ethnoarchaeological approach. London & New York: Longman.

Pearce, B.W. 1937 'Medieval discoveries at Stonar', Archaeol. Cantiana 49, 278-279.

Pearce, C.H.M. 1932 'An account of the buildings of Newark Priory', Surrey Archaeol. Collect. 40, 23.

Pearce, J.(E.) 1984 'Getting a handle on pottery', London Archaeol. 5.1, 17-23.

Pearce, J.E., Vince, A.G., White, R., & Cunningham, C.M. 1982 'A dated type-series of London medieval pottery: Part I Mill Green Ware', Trans. London & Middlesex Archaeol. Soc. 33, 266-298.

Pearcy, O.H.J. 1976 'The post-medieval pottery', in M.Bell, 'The excavation of an early Romano-British site and Pleistocene landforms at Newhaven, Sussex', Sussex Archaeol. Collect. 114, 301-302.

Pearson, T. 1982 'The dating of Scarborough ware', Medieval Ceram. 6, 87-93.

Peaton, M. 1955 'Wrotham pottery', The Antique Dealer and Collectors' Guide 9.11, 31-32.

Peckham, W.D. 1925 Thirteen Custumals of the Sussex Manors of the Bishop of Chichester. Sussex Record Soc. 31.

Peckham, W.D. 1926 'Fairs and markets of the Bishop of Chichester', Sussex Notes & Queries 1.3, 78.

Pelham, R.A. 1928 'Timber exports from the Weald during the fourteenth century', Sussex Archaeol. Collect. 69, 170-182.

Pelham, R.A. 1929 'The foreign trade of Sussex: 1300-1350', Sussex Archaeol. Collect. 70, 93-118.

Pelham, R.A. 1930a 'The foreign trade of the Cinque Ports during the year 1307-8', in Studies in Regional Consciousness and the Environment (ed. I.C.Peate), 129-45. Oxford: University Press.

Pelham, R.A. 1930b 'Some further aspects of Sussex trade during the fourteenth century', Sussex Archaeol. Collect. **71**, 171-204.

Pelham, R.A. 1931 'Studies in the historical geography of medieval Sussex', Sussex Archaeol. Collect. **72**, 156-184.

Percy, K. 1970 'Limpsfield: Documentary evidence for medieval potters', Surrey Archaeol. Collect. **67**, 111-112.

Perkins, D. 1984 'The Monkton gas pipeline 1982', Kent Archaeol. Rev. **75**, 124.

Petchey, M.R. 1980 'The archaeology of medieval Essex towns', in Archaeology in Essex to AD 1500 (ed. D.G.Buckley), 113-117. London: Counc. Brit. Archaeol. Res. Rep. **34**.

Pettitt, J., Archibald, P., & Tebbutt, C.F. 1970 'Two dated bloomery sites in the Weald', Sussex Notes & Queries **17**, 167-168.

Pevsner, N., & Lloyd, D. 1967 The Buildings of England: Hampshire. Harmondsworth: Penguin.

Philip, A.J. 1954 A History of Gravesend and its Surroundings. Wraysbury.

Philp, B.J. 1965 'Recent excavations: The Royal Abbey, Faversham', Kent Archaeol. Rev. **1**, 6.

Philp, B.(J.) 1966 'Operation gaspipe', Surrey Archaeol. Soc. Bull. **15**, n.p.

Philp, B.(J.) 1967 Excavations at Faversham, 1965. Kent Archaeological Research Groups Council.

Philp, B.J. 1968 'Faversham Abbey', Kent Archaeol. Rev. **11**, 17.

Philp, B.(J.) 1970 'Excavations at St. Edmund's Chapel, Dover, 1968', Kent Archaeol. Rev. **21**, 3-7.

Philp, B.(J.) 1971a 'Group Emergency Reports', Kent Archaeol. Rev. **23**, 69.

Philp, B.(J.) 1971b 'Group Emergency Reports', Kent Archaeol. Rev. **25**, 143.

Philp, B.(J.) 1972 'Group Emergency Reports', Kent Archaeol. Rev. **28**. 235.

Philp, B.J. 1973 Excavations in West Kent 1960-1970. Dover: Kent Archaeol. Rescue Unit.

Philp, B.(J.) 1974 'A medieval kiln site at Tyler Hill, Canterbury', Kent Archaeol. Rev. **36**, 175-181.

Philp, B.(J.) 1977a 'Medieval tile kiln at Addington, Kent', Kent Archaeol. Review **50**, 237-239.

Philp, B.(J.) 1977b 'Dartford Priory and Manor House', Kent Archaeol. Rev. **47**, 160-161.

Philp, B.(J.) 1978 'Major Saxon building discovered at Dover', Kent Arcaheol. Rev. **53**, 64-65.

Philp, B.(J.) 1981 'Zion Chapel site Queen Street, Dover, Kent. Excavations 1980-81', Archaeol. Cantiana **97**, 298-299.

Philp, B.(J.) 1982 'The medieval tile-kiln at Holwood, Keston', Kent Archaeol. Rev. **67**, 146-149.

Philp, B.(J.) 1983a 'Market Hall excavation, Dover, 1982', Kent Archaeol. Rev. **71**, 10-11.

Philp, B.(J.) 1983b 'The discovery of the Archbishop's Palace at Teynham', Kent Archaeol. Rev. **72**, 42-43.

Philp, B.(J.) 1984 'Medieval pottery from near Darent Church', Kent Archaeol. Rev. **76**, 145-148.

Philp, B.(J.), & Garrod, D. 1977 'Rescue-excavations continue at Dartford', Kent Archaeol. Rev. **49**, 219-221.

Philp, B.J., & Swale, J. 1967 'Medieval kiln sites in Blean Forest', Kent Archaeol. Rev. **10**, 15-16.

Phythian-Adams, C.V. 1978 'Urban decay in late medieval England', in Towns in Societies (eds. P.Abrams & E.A.Wrigley), 159-185. Cambridge: University Press.

Phythian-Adams, C.V. 1979 'Dr Dyer's urban undulations', Urban History Yearbook 1979, 73-76. Leicester: University Press.

Piercy Fox, N. 1970 'Excavations of the Iron Age camp at Squeryes, Westerham', Archaeol. Cantiana **85**, 29-33.

Piggott, S. 1948 'Archaeology and the amateur', Archaeol. Newsletter **1.1**, 1-2.

Pike, G. 1965-66 'A medieval pottery kiln site on the Camley Gardens Estate, Maidenhead', Berkshire Archaeol. J. **62**, 22-33.

Pile, J.S., & Barton, K.J. 1971 'An early medieval rubbish-pit at Catherington, Hants', Proc. Hampshire Field Club Archaeol. Soc. **28**, 47-56.

Pirie, E.J.E. 1958 'Researches and discoveries in Kent: Boxley', Archaeol. Cantiana **72**, 215-216.

Pirie, E.J.E. 1959 'Archaeological notes from Maidstone Museum: Tenterden', Archaeol. Cantiana **73**, 231.

Pitt-Rivers, A.L.F. 1883 'Excavations at Caesar's Camp, near Folkestone', Archaeologia **47**, 429-465.

Platt, C. 1976 The English Medieval Town. London: Secker and Warburg.

Platt, C., & Coleman-Smith, R. 1975 Excavations in Medieval Southampton, 2 vols. Leicester: University Press.

Plomer, H.R. 1920 Index of Wills and Administrations now preserved in the Probate Registry at Canterbury 1396-1558 and 1640-1650. Kent Records. **6**.

Ponsonby, Lord 1934 'Monastic paving tiles at ... Shulbrede Priory, Lynchmere', Sussex Archaeol. Collect. **74**, 19-64.

Poole, A.B., & Finch, L.R. 1972 'The utilisation of trace chemical composition to correlate British post-medieval pottery with European kiln site materials', Archaeometry **14.1**, 79-91.

Poole, H.F., & Dunning, G.C. 1937 'Twelfth-century middens in the Isle of Wight', Proc. Isle of Wight Natur. Hist. Archaeol. Soc. **2.8**, 671-95.

Postan, M.M., Rich, E.E., & Miller, E. 1963 Cambridge Economic History of Europe III: Economic Organisation and Policies in the Middle Ages. Cambridge: University Press.

Poulton, R.J. 1978 'Guildford: Friary', Surrey Archaeol. Soc. Bull. **151**, 3-4.

Poulton, R.J. 1980a 'Guildford: Abbot's Hospital', Surrey Archaeol. Soc. Bull. **166**, 4.

Poulton, R.(J.) 1980b 'Cherchefelle and the origins of Reigate', London Archaeol. **3.16**, 433-38.

Poulton, R.J. 1980c 'Reigate, Old Vicarage site', Surrey Archaeol. Soc. Bull. **169**, 2.

Prendergast, M.D. 1973 The Coarseware Potteries of Medieval Limpsfield in Surrey. Privately circulated.

Prendergast, M.D. 1974 'Limpsfield medieval coarseware: a descriptive analysis', Surrey Archaeol. Collect. **70**, 57-77.

Price, J.E. 1870 'Medieval kiln for burning encaustic tiles discovered near Farringdon Road, Clerkenwell', Trans. London & Middlesex Archaeol. Soc. **3**, 31-36.

Proudfoot, W.F. 1965 'In search of a manor house', Dartford Hist. & Antiq. Soc. Newsletter **2**, 40-43.

Proudfoot, W.F. 1978 'The manor and chantry of Scotgrove', Archaeol. Cantiana **94**, 7-26.

Pryer, K.A. 1970 'Excavations at "The Park", Carshalton', Surrey Archaeol. Collect. **67**, 102.

Pryer, K.A. 1974 'Excavations at "The Park", Carshalton', Surrey Archaeol. Collect. **70**, 1-13.

Pryor, S., & Blockley, K. 1978 'A seventeenth-century kiln site at Woolwich', Post-Medieval Archaeol. **12**, 30-85.

Putnam, B.H. 1936 Kent Keepers of the Peace 1316-1317. Kent Records **13**.

Pyke, J. 1982 'Reports from Local Secretaries and Groups: Sevenoaks Branch', Archaeol. Cantiana **98**, 260-261.

Pyke, J. 1983 'Reports from Local Secretaries and Groups: Sevenoaks Area', Archaeol. Cantiana **99**, 292.

Quinn, D.B. (ed.) 1937 Port Books of Southampton 1: 1469-1471. Southampton Record Soc.

Rackham, B. 1942-43 'Glass found at Sidney Wood, Alford', Surrey Archaeol. Collect. **48**, 156-157.

Rackham, B. 1948 Medieval English Pottery. London: Faber.

Rackham, B. 1950-51 'Farnham pottery of the 16th century', Surrey Archaeol. Collect. **52**, 50-55.

Rackham, B. [& Hurst, J.G.] 1972 Medieval English Pottery. 2nd ed. London: Faber.

Rackham, B. & Read, H. 1924 English Pottery, its development from early times to the end of the eighteenth century. London: Ernest Benn.

Rady, J. 1981a 'Interim report on excavations in 1981 by the Canterbury Archaeological Trust: 3. Dane John site', Archaeol. Cantiana **97**, 281-284.

Rady, J. 1981b 'Interim report on excavations in 1981 by the Canterbury Archaeological Trust: 4. 2-3A Marlowe Avenue', Archaeol. Cantiana **97**, 284-287.

Rady, J. 1982 'Interim report on excavations in 1982 by The Canterbury Archaeological Trust: 6. Archbishop's Palace, Canterbury', Archaeol. Cantiana **98**, 230-232.

Rady, J. 1983 'Interim report on work in 1983 by the Canterbury Archaeological Trust: 1. Excavation at St. John's Lane', Archaeol. Cantiana **99**, 239-241.

Rae, A. 1951-52 'Crawley Priory: Wall excavations', Sussex Archaeol. Collect **90**, 179-200.

Rahtz, P.A. 1969 Excavations at King John's Hunting Lodge, Writtle, Essex, 1955-57. Soc. Medeival Archaeol. Monograph 3.

Ratcliffe-Densham, H.B.A. & M.M. 1961 'An anomalous earthwork of the Late Bronze Age on Cock Hill, Sussex', Sussex Archaeol. Collect. **99**, 78-101.

Ray, J.E. 1925 'Reports of Local Secretaries: Hastings', Sussex Archaeol. Collect. **66**, 240.

Ray, K. 1975 'Croydon: Nos. 72-74 Church Street (TQ 320 656)', Surrey Archaeol. Collect. **70**, 150-151.

RCHM Northamptonshire 1975 An Inventory of the Historical Monuments in the County of Northampton. Volume I: Archaeological Sites in North-East Northamptonshire. London: HMSO.

Reader, F.W. 1913 'Remarks on the pottery found', in E.B.Francis, 'Rayleigh Castle: New facts in its history and recent explorations on its site', Trans. Essex Archaeol. Soc., new ser., **12**, 171-175.

Reaney, P.H. 1967 The Origin of English Surnames. London: R.K.P.

Redknap, M., & Millett, M. 1980 'Excavations on a Romano-British farmstead at Elsted, W. Sussex', Sussex Archaeol. Collect. **118**, 197-229.

Redman, C.L., & Myers, J.E. 1981 'Interpretation , classification, and ceramic production: a medieval North African case study', in Production & Distribution: A Ceramic Viewpoint (eds. H.Howard & E.L.Morris), 285-307. Oxford: Brit. Archaeol. Rep. Internat. Ser. **120**.

Redwood, B.C., & Wilson, A.E. 1958 Custumals of the Archbishop's Manors in Sussex. Sussex Record Soc. 57.

Reece, R. 1966 'Excavation in Ashstead Churchyard', Surrey Archaeol. Collect. **63**, 173-174.

Reed, M. 1978 'Markets and fairs in medieval Buckinghamshire', Rec. Buckinghamshire **20.4**, 563-585.

Remnant, G.L. 1969 A Catalogue of Misericords in Great Britain. Oxford.

Renfrew, C. 1977 'Introduction, production and exchange in early state societies, the evidence of pottery', in Pottery and Early Commerce (ed. D.P.S.Peacock), 1-20. London, New York, San Francisco: Academic Press.

Renn, D.F. 1960 'A medieval industrial site at Barnet', Bull. Barnet & Dist. Rec. Soc. **12**, n.p.

Renn, D.F. 1964 Potters and Kilns in Medieval Hertfordshire. Hertfordshire Local Hist. Counc.

Renn, D.F. 1968a 'Further finds of medieval pottery from Elstree: with a survey of unglazed thumb-pressed jugs', Hertfordshire Archaeol. **1**, 124-127.

Renn, D.F. 1968b 'Some unusual pottery from the Ashtead kiln', Proc. Leatherhead&Dist. Local Hist. Soc. **3.2**, 58-59.

Renn, D.F. 1971a 'Finds at Bell Lane, Fetcham, in 1952', Proc. Leatherhead & Dist. Local Hist. Soc. **3.5**, 131-138.

Renn, D.F. 1971b 'The Turris de Penuesel: A reappraisal and a theory', Sussex Archaeol. Collect **109**, 60-61.

Renn, D.(F.) 1973 Norman Castles in Britain. 2nd ed. London: Baker.

Rhodes, M. 1978 'Methods of cataloguing pottery in Inner London: An historical outline'. Privately circulated.

Rhodes, M. 1979 'Methods of cataloguing pottery in Inner London: An historical outline', Medieval Ceram. 3, 81-108.

Rhodes, M. 1982 'The finds: 1. Introduction: a discussion of the significance of the waterfront dumps and their contents', in G. & C. Milne, Medieval Waterfront Development at Trig Lane, London 84-92. London & Middlesex Archaeol. Soc. Special Paper 5.

Rice, W.McP. 1824 'Account of an ancient vessel recently found under the old bed of the River Rother, in Kent', Archaeologia **20**, 553-565.

Richardson, B. 1977 'Excavation round-up 1976', London Archaeol. **3.2**, 36-39.

Richardson, B. 1978 'Excavation round-up 1977', London Archaeol. **3.6**, 159-163.

Richardson, B. 1979 'Excavation round-up 1978', London Archaeol. **3.10**, 261-264.

Richardson, B. 1980 'Excavation round-up 1979', London Archaeol. **3.14**, 384-389.

Richardson, B. 1981 'Excavation round-up 1980', London Archaeol. **4.2**, 44-51.

Richardson, B. 1982 'Excavation round-up 1981', London Archaeol. **4.6**, 160-166.

Richardson, B. 1983a 'Excavation round-up 1982: Part 1', London Archaeol. **4.10**, 244-279.

Richardson, B. 1983b 'Excavation round-up 1982: Part 2', London Archaeol. **4.11**, 288-291.

Richardson, B. 1984 'Excavation round-up 1983', London Archaeol. **4.14**, 384-391.

Rickman, T. 1817 An Attempt to Discriminate the Styles of Architecture in England from the Conquest to the Reformation. 1st ed. London.

Rigby, S.H. 1979 'Urban decline in the later Middle Ages: some problems in interpreting the statistical data', Urban History Yearbook 1979, 46-59. Leicester: University Press.

Rigold, S.E. 1962 'Excavation of a moated site at Pivington', Archaeol. Cantiana **77**, 27-47.

Rigold, S.E. 1964 'Two Kentish hospitals re-examined', Archaeol. Cantiana **79**, 31-69.

Rigold, S.E. 1965a 'Two Kentish Carmelite houses: Aylesford and Sandwich', Archaeol. Cantiana **80**, 1-28.

Rigold, S.E. 1965b 'Two Camerae of the Military Orders', Archaeol. Cantiana **122**, 126-131.

Rigold, S.E. 1968 'The floor tiles', in B.Philp, Excavations at Faversham 1965, 44-50. Kent Archaeol. Research Groups Counc. Research Rep. **1**.

Rigold, S.E. 1971 'Eynsford Castle and its excavation', Archaeol. Cantiana **86**, 109-171.

Rigold, S.E. 1982 'Medieval archaeology in Kent', in Archaeology in Kent to AD 1500 (ed. P.E.Leach), 84-86. London: Counc. Brit. Archaeol. Res. Rep. **48**.

Rigold, S.E., & Fleming, A.J. 1973 'Eynsford Castle: The moat and bridge', Archaeol. Cantiana **88**, 106-116.

Rigold, S.E., & Mynard, D.C. 1967 'Excavations at Dover Castle, 1964-1966', J. Brit. Archaeol. Ass., 3 ser., **30**, 87-121.

Rigold, S.E., & Mynard, D.C. 1968 'Pottery from Canterbury Guildhall', Archaeol. Cantiana **83**, 20-22.

Riley, H.T. 1868 Memorials of London and London Life in the XIII, XIV and XV centuries. London: Longmans, Green & Co.

Ritson, J.V. 1965 'Dartford Borough Museum, 1965', Kent Archaeol. Research Groups Council Newsletter 2, 33.

Rix, M.M., & Dunning, G.C. 1955 'Excavation of a medieval garderobe in Snargate Street, Dover, in 1945', Archaeol. Cantiana **69**, 132-158.

Roach-Smith, C. 1846 'On pilgrims' signs and leaden tokens', J. Brit. Archaeol. Ass. **1**, 200-212.

Roach-Smith, C. 1852 'Pilgrims' signs', Collectanea Antiqua **2**, 43-50.

Roach-Smith, C. 1854 Catalogue of the Museum of London Antiquities. London.

Roberts, B.K. 1962 'Moated sites in Midland England', Trans. Proc. Birmingham Archaeol. Soc. **82**, 26-37.

Roberts, B.K. 1977 Rural Settlement in Britain. London: Hutchinson.

Robinson, P. 1977 'Archaeological trial excavations in the Woolwich area, 1977', Woolwich Dist. Antiq. Soc. Proc. **36**, 30-45.

Robo, E. 1935 Medieval Farnham. Farnham.

Rocque, J. 1746 A Plan of the Cities of London & Westminster...

Rodwell, W. 1981 The Archaeology of the English Church. London: Batsford.

Rogerson, A., & Adams, N. 1978 'A Saxo-Norman pottery kiln at Bircham', E. Anglian Archaeol. **8**, 33-43.

Rokewode, J.G. 1885 'Remarks on the Louterell Psalter...', Vetusta Monumenta **6**. London: Soc. Antiq.

Rosa, C. 1982 'A medieval ship from the Rother', Kent Archaeol. Rev. **70**, 232-235.

Rose, J.A. 1967 'Report: Faversham Archaeological Research Group', Kent Archaeol. Rev. **7**, 6.

Ross, T. 1860 'Medieval pottery at Hastings', Sussex Archaeol. Collect. **12**, 268.

Ross, T. 1866 'Ancient pottery at Hastings', Sussex Archaeol. Collect. **18**, 190.

Round, J.H. 1899 'The settlement of the south- and east-Saxons', in The Commune of London and other Studies, 1-27.

Rowley, T. 1978 Villages in the Landscape. London: Dent.

Ruby, A.T. 1950 'Fourth interim report on the excavations ... at "The Mounts", Randalls Road, Leatherhead', Proc. Leatherhead & Dist. Local Hist. Soc. **1.4**, 4-8.

Ruby, A.T. 1951a 'Brief report on the excavation, June - July 1951, at Little Brookham Church' Proc. Leatherhead & Dist. Local Hist. Soc. **1.5**, 6-11.

Ruby, A.T. 1951b 'Further interim report on excavations at "The Mounts", Randalls Road, Leatherhead 1951', Proc. Leatherhead & Dist. Local Hist. Soc. **1.5**, 4-6.

Ruby, A.T. 1952 'Note on the excavations in Bell Lane, Fetcham, 1952', Proc. Leatherhead & Dist. Local Hist. Soc. **1.6**, 12-13.

Ruby, A.T., & Lowther, A.W.G. 1955 'The investigation of the moated site in Greatlee Wood, Effingham 1952-3...', Proc. Leatherhead & Dist. Local Hist. Soc. **1.9**, 4-17.

Rudd, W.J. 1979 'Morden: Pottery finds', Surrey Archaeol. Soc. Bull. **153**, 5.

Rudling, D.R. 1976 'Excavations in Winding Street, Hastings, 1975', Sussex Archaeol. Collect. **114**, 164-175.

Rudling, D.R. 1980a 'Sanderstead: Recent finds from Sanderstead Court', Surrey Archaeol. Soc. Bull. **166**, 6-7.

Rudling, D.R. 1980b 'Excavations in Lewes, 1979', in P.Drewett et. al., 'Rescue archaeology in Sussex', Bull. Inst. Archaeol. Univ. London. **17**, 30.

Rudling, D.R. 1981 'North Street, Winchelsea', Sussex Archaeol. Soc. Newsletter **34**, 242.

Rudling, D.(R.) 1982a 'Selmeston, East Sussex (TQ 511 071 and TQ 512 068)', Sussex Archaeol. Soc. Newsletter **36**, 267.

Rudling, D.(R.) 1982b 'Mill Road, Winchelsea, East Sussex', Sussex Archaeol. Soc. Newsletter **36**, 267.

Rudling, D.R. 1983a 'The archaeology of Lewes: Some recent research', Sussex Archaeol. Collect. **121**, 45-77.

Rudling, D.(R.) 1983b 'Tarrant Street, Arundel, West Sussex', Sussex Archaeol. Soc. Newsletter **42**, 364.

Rudling, D.(R.) 1983c 'Sussex Archaeological Field Unit excavations 1982: Winchelsea', Sussex Archaeol. Soc. Newsletter **39**, 323.

Rudling, D.(R.) 1984 'Excavations in Arundel and Hartfield', Sussex Archaeol. Soc. Newsletter **43**, 384-386.

Rudling, D.(R.), & Woodcock, A. 1982 'A trial excavation on the site of the Franciscan Friary, Lewes, 1981', Sussex Archaeol. Soc. Newsletter 36, 264.

Rumble, A. (R.) 1970-71 'Addenda and corrigenda', English Place-Name Soc. J. 3, 40.

Rumble, A.R. 1971-72 'The medieval boundary of Coulsdon (Surrey)', English Place-name Soc. J. 4, 12-36.

Russel, J.C. 1972 Medieval Regions and their Cities. Newton Abbot: David and Charles.

Russel, J.M. 1881 History of Maidstone. London.

Russell, A.D. 1982 'Domestic early Saxon pottery from East Anglia: an interim report', in Current Research in Ceramics: Thin-Section Studies (eds. I.Freestone et al.), 101-104. London: British Museum Occ. Paper 32.

Russell, M.(J.) 1979 'Chaldon: Medieval building', Surrey Archaeol. Soc. Bull. 157, 2.

Russell, M.(J.), & Saaler, M. 1983 'The pottery' in M.J.Russell 'An excavation at the King and Queen, Caterham', Surrey Archaeol. Collect. 74, 130-131 and microfiche.

Rutter, J.G. 1961 Medieval pottery in the Scarborough Museum: 13th and 14th century. Scarborough Dist. Archaeol. Soc. Res. Rep. 3.

Rutton, W.L. 1893 'Sandgate Castle AD 1539-40', Archaeol. Cantiana 20, 228-257.

Rydbeck, M. 1964 'Thomas Becket's ampuller', Fornvannen 5-6, 236-248.

Saaler, M. 1967 'The search for the 'lost' village of Watendone', Bourne Soc. Local History Records 6, 3-6.

Saaler, M. 1968 'Kenley: Watendore Manor (TQ 321 594)', Surrey Archaeol. Collect. 65, 118.

Saaler, M. 1969 'Excavation of the Roman road at Caterham', Bourne Soc. Local Hist. Records 8, 20-22.

Saaler, M. 1970 'Coulsdon: Excavations at Netherne (TQ 2935559)', Surrey Archaeol. Collect. 67, 110.

Saaler, M. 1975 'Local archaeology 1972-3', Bourne Soc. Local Hist. Records 14, 38.

Saaler, M. 1976 'The pottery', in L.L.Ketteringham, Alsted: Excavation of a Thirteenth-/Fourteenth-Century Sub-Manor House with its Ironworks in Netherne Wood, Merstham, Surrey, 33-47. Guildford: Res. Vol. Surrey Archaeol. Soc. 2.

Saaler, M. 1980 'Pottery', in L.L.Ketteringham, 'Medieval building in Henley Wood, Chelsham', Surrey Archaeol. Collect. 72, 88-89.

Salmon, C.E. 1911 'Pottery found at Boxhill', Surrey Archaeol. Collect. 24, 179.

Salmon, E.F. 1925 'Reports of Local Secrataries: Shoreham', Sussex Archaeol. Collect. 66, 243.

Salzman, L.F. 1901 History of the Parish of Hailsham. Lewes.

Salzman, L.F. (ed.) 1902 An Abstract of Feet of Fines Relating to the County of Sussex: 2 Richard I to 33 Henry III. Sussex Record Soc. 2.

Salzman, L.F. 1906 'Documents relating to Pevensey Castle', Sussex Archaeol. Collect. 49, 1-30.

Salzman, L.F. 1906-07 'Excavations at Pevensey Castle', Sussex Archaeol. Collect. 51, 99-114.

Salzman, L.F. (ed.) 1907 An Abstract of Feet of Fines Relating to the County of Sussex: 34 Henry III to 35 Edward I. Sussex Record Soc. 7.

Salzman, L.F. 1910 'The inning of Pevensey Levels', Sussex Archaeol. Collect. 53, 32-60.

Salzman, L.F. 1912 'Excavations at Selsey, 1911', Sussex Archaeol. Collect. 55, 56-62.

Salzman, L.F. 1913 English Industries of the Middle Ages. London: Constable.

Salzman, L.F. 1914 'Exploration of the castle mound at Hartfield', Sussex Archaeol. Collect. 56, 201-202.

Salzman, L.F. (ed.) 1916 An Abstract of Feet of Fines Relating to the County of Sussex: 1 Edward II to 24 Henry VII. Sussex Record Soc. 33.

Salzman, L.F. 1923 English Industries of the Middle Ages. 2 ed. Oxford.

Salzman, L.F. 1926 English Life in the Middle Ages. Oxford: University Press.

Salzman, L.F. 1928 'The legal status of markets', Cambridge Hist. J. **2**, 205-212.

Salzman, L.F. 1931 English Trade in the Middle Ages. Oxford: Clarendon Press.

Salzman, L.F. (ed.) 1932 The Chartulary of the Priory of St. Pancras of Lewes Pt.1. Sussex Record Soc. 38.

Salzman, L.F. (ed.) 1934 The Chartulary of the Priory of St. Pancras of Lewes Pt.2. Sussex Record Soc. 40.

Salzman, L.F. 1935 'Excavations at Robertsbridge Abbey', Sussex Notes & Queries 5, 206-208.

Salzman, L.F. 1940-41 'Medieval earthenware of uncertain use', Sussex Notes & Queries 8, 225-227.

Salzman, L.F. 1942-43 'Pottery from the site of the Star Inn', Sussex Notes & Queries 9, 92.

Salzman, L.F. 1946 'A history of the Sussex Archaeological Society', Sussex Archaeol. Collect. 85, 3-76.

Salzman, L.F. 1952 Building in England down to 1540. Oxford.

Saunders, A.D. 1978 'Excavations in the church of St. Augustine's Abbey, Canterbury 1955-58', Medieval Archaeol. 22, 25-63.

Sawyer, F.E. 1888 'Sussex markets and fairs', Sussex Archaeol. Collect. **36**, 180-192.

Sawyer, P.H. 1979 'Medieval english settlement: new interpretations', in English Medieval Settlement (ed P.H.Sawyer), 1-8. London: Arnold.

Sawyer, P.H. 1983 'English archaeology before the Conquest: a historian's view', in 25 Years of Medieval Archaeology (ed. D.A.Hinton), 44-47. Sheffield: University of Sheffield & The Society for Medieval Archaeology.

Scargill-Bird, S.R. (ed.) 1887 Custumals of Battle Abbey in the reigns of Edward I and Edward II. Camden Soc., new ser., **41**.

Schaaf, L. 1977 'Southwark Excavations: 175-177 Borough High Street', Surrey Archaeol. Soc. Bull. 138, 6.

Schaaf, L. 1980 'Southwark: 170-194 Borough High Street', Surrey Archaeol. Soc. Bull. **168**, 4-5.

Schadla-Hall, R.T. 1977 The Winchester District: the archaeological potential. City of Winchester.

Schofield, J., & Palliser, D.M. 1981 Recent Archaeological Research in English Towns. London: Counc. Brit. Archaeol.

Scott, A. 1977 'Wealden Iron Research Group', Kent Archaeol. Rev. **49**, 224.

Scott, A. 1980 'Reports from the Groups: Wealden Iron Research Group', Kent Archaeol. Rev. **62**, 44.

Scott Robertson, W.A. 1880 'The Passion Play and Interludes at New Romney', Archaeol. Cantiana 13, 216-226.

Searle, E. 1974 Lordship and Community: Battle Abbey and its Banlieu 1066-1538. Toronto: Pontifical Institute of Medieval Studies.

Searle, E. (ed.) 1980 The Chronicle of Battle Abbey. Oxford: Clarendon Press.

Searle, E., & Ross, B. (eds.) 1967 The Cellarers' Rolls of Battle Abbey 1275-1513. Sussex Record Soc. 65.

Sellers, E.E. 1970 'Archaeological notes: Ingatestone - Mill Green, TL 643 022', Trans. Essex Archaeol. Soc., 3 ser., **2.3**, 337-338.

Sheldon, H. 1971 'Excavations at Toppings Wharf, Tooley Street, Southwark', London Archaeol. **1.11**, 252-254.

Shennan, S.J. 1981 'Settlement history in East Hampshire', in The Archaeology of Hampshire (eds. S.J.Shennan & R.T.Schadla-Hall), 106-121. Hampshire Field Club Archeaol. Soc. Monograph 1.

Sheppard, R. 1977 'A Medieval pottery kiln at Pinner, Middlesex', London Archaeol. **3.2**, 31-35.

Shorter, A.H., Ravenhill, W.L.D., & Gregory, K.J. 1969 South West England. London.

Shotton, F.W., & Hendry, G.L. 1979 'The developing field of petrology in archaeology', J. Archaeol. Sci. 6, 75-84.

Simpson, G. 1982 'Two medieval pottery kilns', in C.Mahany et al., Excavations in Stamford, Lincolnshire 1963-1969, 145-175. Soc. Medieval Archaeol. Monograph 9.

Simpson, W.D. 1942 'Herstmonceux Castle', Archaeol. J. 99, 110-122.

Skinner, E.F. 1893 Handbook of Sussex. London.

Slade, M., & Ketteringham, L. 1977 'Reigate: Congregational Church', Surrey Archaeol. Collect. 71, 287-289.

Slater, T. 1976 'The town and its regions in the Anglo-Saxon and medieval periods', in Archaeology and History of Cirencester (ed. A.McWhirr), 81-108. Oxford: Brit. Archaeol. Rep. Brit. Ser. 30.

Slater, W. 1857 'Echingham Church', Sussex Archaeol. Collect. 9, 340-360.

Smith, A.E. & Hurst, J.G. 1963 'Pottery', in E.W.Holden, 'Excavations at the deserted medieval village of Hangleton', Sussex Archaeol. Collect. 101, 112-144.

Smith, A.H. 1956 English Place-name Elements 2 Vols. Cambridge.

Smith, G.H. 1978 'The Camera Regis at Ospinge', Kent Archaeol. Rev. 52, 49-50.

Smith, J.C.C. 1895 Index of Wills Proved in the Prerogative Court of Canterbury 1383-1558. London: British Record Soc.

Smith, M. 1977 'Kingston-upon-Thames: Eden Walk II Site', Surrey Archaeol. Collect. 71, 281-282.

Smith, N.C. 1964 'Pottens or Parsons Mill', Sussex Notes & Queries 16, 105.

Smith, T.P. 1976 'The early brickwork of Someries Castle, Bedfordshire and its place in the history of English brick building', J. Brit. Archaeol. Ass., 3 ser., 129, 42-58.

Solheim, W.G. 1960 'The use of sherd weights and counts in the handling of archaeological data', Current Anthropology 1, 325-329.

Solon, L.M. 1883 The Art of the Old English Potter. London and Derby: Bemrose. (1973 reprint: Wakefield: E.P.Publishing).

Spencer, B.W. 1968 'Medieval pilgrim badges', Rotterdam Papers 1, 137-153.

Spencer, B.(W.) 1975 'The ampullae from Cuckoo Lane', in C.Platt and R.Coleman-Smith, Excavations in Medieval Southampton 2, 242-249. Leicester: University Press.

Spillett, P.J. 1949 'Tyler Hill pottery site near Canterbury: a further note', Archaeol. Cantiana 62, 148.

Spillet, P.J., Stebbing, W.P.D., & Dunning, G.C. 1942 'A pottery kiln site at Tyler Hill, near Canterbury', Archaeol. Cantiana 55, 57-64.

Stamper, P.A. 1979 Excavations of a mid-12th century siege castle at Bentley, Hampshire: Interim Report 1979. Winchester: Hampshire County Planning Department.

Stamper, P.A. 1983 'The medieval forest of Pamber, Hampshire', Landscape Hist. 5, 41-52.

Steane, J.M. 1967 'Excavations at Lyveden 1965-7', J. Northampton Mus. 2, 2-37.

Steane, J.M., Patrick, A.R., & Walker, R. 1971 'An experimental firing of a replica medieval kiln at Kettering Grammar School', in G.F.Bryant & J.M.Steane, 'Excavations at the deserted medieval settlement at Lyveden', J.Northamptonshire Mus. & Art Gallery 9, 84-89.

Stebbing, N., Rhodes, J., & Mellor, M. 1980 Oxfordshire Potters. Oxford Museums Service Publication Number 13.

Stebbing, W.P.D. 1936 'The House of the White Friars, Sandwich AD 1272', Archaeol. Cantiana 48, 225-237.

Stebbing, W.P.D. 1939 'Reports: Research about Deal in 1939', Archaeol. Cantiana 51, 205-207.

Stebbing, W.P.D. 1945 'Dover Excavation Committee', Archaeol. Cantiana 58, 74-75.

Stebbing, W.P.D. 1947 'Excavations at Dover', Archaeol. Cantiana 60, 106.

Stebbing, W.P.D. 1954a 'Excavations and Discoveries: Deal', Archaeol. Cantiana 68, xliii.

Stebbing, W.P.D. 1954b 'Researches and Discoveries in Kent: Deal and District', Archaeol. Cantiana 68, 204.

Stebbing, W.P.D. 1956 'Researches and Discoveries in Kent: Research and Record - East Kent 1955-56', Archaeol. Cantiana 70, 267-268.

Steer, F.W. 1958 The Ashburnham Archives. Lewes: East Sussex County Council.

Steer, F.W. 1962 A Catalogue of Sussex Estate and Tithe award Maps: I Sussex Record Soc. 61.

Steer, F.W. 1968 Arundel Castle Archives: I. Chichester.

Steer, F.W. 1969 Farm and Cottage Inventories of Mid-Essex 1635 to 1749. Chichester: Phillimore.

Stenton, F.M. 1936 'The road system of medieval England', Econ. Hist. Rev. 7, 1-21.

Stevens, A. 1981 'Meeting at Heyshott', Sussex Archaeol. Soc. Newsletter 34, 247.

Stevens, L. 1980 'Eastbourne urban medieval excavation project', Sussex Archaeol. Soc. Newsletter 32, 207-208.

Stevens, L. 1982 'Some windmill sites in Friston and Eastbourne, Sussex', Sussex Archaeol. Collect. 120, 93-138.

Stevens, P.M. 1980 'Ocklynge Hill Anglo-Saxon Cemetery, Eastbourne', Sussex Archaeol. Collect. 118, 231-244.

Stone, R.C., & Simpson, J.B. 1957 'Annual Report for the Year Ended 31st December 1956', Archaeol. Cantiana 71, xlvii.

Straker, E. 1931 Wealden Iron. London.

Straker, E. 1932 'An ancient homestead moat', Sussex Notes & Queries 4, 118-120.

Straker, E. 1933 The Buckhurst Terrier 1597-1598. Sussex Record Soc. 39.

Streeten, A.D.F. 1976a 'Excavations at Lansdowne Road, Tonbridge, 1972 and 1976', Archaeol. Cantiana 92, 105-118.

Streeten, A.D.F. 1976b 'A "Bellarmine" bottle from Hook Green, Lamberhurst', Archaeol. Cantiana 92, 227-228.

Streeten, A.D.F. 1979a 'Medieval and post-medieval pottery of the Hartfield area', in D.J.Freke, 'The excavation of an early sixteenth-century pottery kiln at Lower Parrock, Hartfield East Sussex 1977', Post-Medieval Archaeol. 13, 116-120.

Streeten, A.D.F. 1979b 'A medieval pottery lamp from All Saints' Church, Maidstone', Archaeol. Cantiana 95, 292-293.

Streeten, A.D.F. 1980a 'Potters, kilns and markets in medieval Sussex: a preliminary study', in The Archaeology of Sussex Pottery (ed. D.J.Freke), Sussex Archaeol. Collect. 118, 105-117.

Streeten, A.(D.F.) 1980b 'The pottery', in O.Bedwin, 'The excavation of a late 16th-century blast furnace at Batsford, Herstmonceux, East Sussex, 1978', Post-Medieval Archaeol. 14, 106-108.

Streeten, A.(D.F.) 1980c 'Pottery', in O.Bedwin, 'The excavation of Batsford Mill, Warbleton, East Sussex, 1978', Medieval Archaeol. 24, 197-199.

Streeten, A.D.F. 1981a 'Craft and industry: medieval and later potters in South-East England', in Production and Distribution: a ceramic viewpoint (eds. H.Howard & E.Morris), 323-46. Oxford: Brit. Archaeol. Rep. Internat. Ser. 120.

Streeten, A.D.F. 1981b 'Characterisation of post-medieval wares in Chichester', in A.Down, Chichester Excavations 5, 212-216.

Streeten, A.D.F. 1982a 'Potters, kilns and markets in medieval Kent: a preliminary study', in Archaeology in Kent to AD 1500 (ed. P.E.Leach), 87-95. London: Counc. Brit. Archaeol. Res. Rep. 48.

Streeten, A.D.F. 1982b 'Textural analysis: an approach to the characterisation of sand-tempered ceramics', in Current Research in Ceramics: Thin-Section Studies (eds. I.Freestone et al.), 123-134. London: British Museum Occasional Paper 32.

Streeten, A.D.F. 1982c 'Review of History and Archaeology', Post-Medieval Archaeol. 16, 239-240.

Streeten, A.D.F. 1982d 'Medieval ceramics in South-East England: a regional research strategy', Medieval Ceram. 6, 21-32.

Streeten, A.D.F. 1982e 'The pottery', in C.F.Tebbutt, 'A Middle-Saxon iron smelting site at Millbrook, Ashdown Forest, Sussex', Sussex Archaeol. Collect. 120, 27-28.

Streeten, A.D.F. 1983a 'Pottery' in A.D.F.Streeten, Bayham Abbey, 91-105. Sussex Archaeol. Soc. Monograph 2.

Streeten, A.(D.F.) 1983b 'Interim report on excavations at Camber Castle, East Sussex, 1982', Sussex Archaeol. Soc. Newsletter 39, 316.

Streeten, A.D.F. forthcoming a 'Pottery' and 'Ceramic building materials' in J.N.Hare, Battle Abbey, Sussex: the east range and the excavations of 1978-80. Forthcoming HBMC Monograph.

Streeten, A.D.F. forthcoming b 'The pottery' in L.Stevens, 'Excavations at Michelham Priory', Sussex Archaeol. Collect. forthcomimg.

Streeten, A.D.F. forthcoming c 'Fabric analysis and regional comparison', in Excavations within the Canterbury Cathedral Precincts (eds A.P.Detsicas & T.W.Tatton-Brown). The Archaeology of Canterbury. Maidstone: Kent Archaeol. Soc.

Stretton, G. 1935 'The travelling household in the Middle Ages', J. Brit. Archaeol. Ass., new ser., 40, 75-103.

Sturt, G. 1919 William Smith, Potter and Farmer: 1790-1858. Firle: Caliban.

Summerton, H.V. 1967 'Notes from Maidstone Museum: Maidstone', Archaeol. Cantiana 82, 291-299.

Sutermeister, H. 1976 'Burpham: a settlement site within the Anglo-Saxon defences', Sussex Archaeol. Collect. 114, 194-206.

Sutton, T. 1946 'The Library and Museums', Sussex Archaeol. Collect. 85.

Swain, E.R. 1966 'Upper Bush hall house', Archaeol. Cantiana 81, 235-239.

Swann, S. n.d. The Lindfield Church Museum Book.

Tatton-Brown, T. 1976a 'Researches and Dicoveries in Kent: The Old Palace Bekesbourne', Archaeol. Cantiana 92, 240-241.

Tatton-Brown, T. 1976b 'Excavations in 1976 by the Canterbury Archaeological Trust', Archaeol. Cantiana 92, 235-244.

Tatton-Brown, T. 1977a 'Investigations and excavations during the year: Kent Manorial and Moated Sites Group', Archaeol. Cantiana 93, 219-222.

Tatton-Brown, T. 1977b 'Excavations in 1977 by the Canterbury Archaeological Trust', Archaeol. Cantiana 93, 212-218.

Tatton-Brown, T. 1977c 'Kent', Medieval Village Research Group Ann. Rep. 25, 9-10.

Tatton-Brown, T. 1978 'Investigations and excavations during the year: Kent Manorial and Moated Sites Group', Archaeol. Cantiana 94, 282.

Tatton-Brown, T. 1979a 'Investigations and excavations during the year: Kent Manorial and Moated Sites Group', Archaeol. Cantiana 95, 308.

Tatton-Brown, T. 1979b 'Recent work of the Canterbury Archaeological Trust', Kent Archaeol. Rev. 57, 170.

Tatton-Brown, T. 1980 'Excavations at the "Old Palace", Bekesbourne, near Canterbury', Archaeol. Can^tiana 96, 27-57.

Tatton-Brown, T. 1982 'Canterbury and the early medieval towns of Kent', in Archaeology in Kent to AD 1500 (ed. P.E.Leach), 79-83. London: Counc. Brit. Archaeol. Res. Rep. 48

Tatton-Brown, T. 1983 'Fieldwork around Canterbury: 4. Medieval kilns in the Tyler Hill area', Archaeol. Cantiana 99, 127-130.

Tatton-Brown, T. 1984 'The towns of Kent', in Anglo-Saxon Towns in Southern England (ed. J.Haslam), 1-36. Chichester: Phillimore.

Tatton-Brown, T., & Bennett, P. 1983 'Recent fieldwork around Canterbury: 2. Earthwork remains in Iffin Wood', Archaeol. Cantiana 99, 199-124.

Tatton-Brown, T., Bennett, P., & Blockley, P. 1983 'Interim report on work in 1983 by the Canterbury Archaeological Trust: 3. Sandwich Castle', Archaeol. Cantiana 99, 243-247.

Taxatio Ecclesiastica Taxatio Ecclesiastica Angliae et Walliae Auctoritate P.Nicholai IV circa AD 1291. Rec. Comm. 49.

Taylor, A.H. 1914 'The Chapel of St. John the Baptist, Smallhythe', Archaeol. Cantiana 30, 133-191.

Taylor, C.(C.) 1974a Fieldwork in Medieval Archaeology. London and Sydney: Batsford.

Taylor, C.(C.) 1974b 'Total archaeology or studies in history of the landscape', in Landscapes and Documents (eds. A.Rogers & T.Rowley), 15-26. London: NCSS.

Taylor, C.C. 1978 'Aspects of village mobility in medieval and later times', in The Effect of Man on the Landscape: The Lowland Zone (eds. S.Limbrey & J.G.Evans), 126-134. London: Counc. Brit. Archaeol. Res. Rep. 21.

Taylor, C.(C.) 1979 Roads and Tracks of Britain. London: Dent.

Taylor, G.S. 1954 'Walton Hill, Romsley, Worcestershire: Excavation of a twelfth-century kiln and a twelfth-thirteenth-century hut site'. Trans. Birmingham Archaeol. Soc. 72, 10-13.

Taylor, H.M., & Taylor, J. 1965 Anglo-Saxon Architecture. 2 vols. Cambridge: University Press.

Tebbutt, C.F. 1969 'A moated site at Blackham Court, Withyham', Sussex Notes & Queries 17, 133.

Tebbutt, C.F. 1972 'Two newly-discovered medieval sites', Sussex Archaeol. Collect. 110, 31-36.

Tebbutt, C.F. 1973 'Damage to Kings Standing earthwork, Ashdown Forest', Sussex Archaeol. Collect. 111, 115.

Tebbutt, C.F. 1974a 'Kings Standing, Ashdown Forest', Sussex Archaeol. Collect. 112, 30.

Tebbutt, C.F. 1974b 'A moat at Horsted Keynes', Sussex Archaeol. Collect. 112, 162.

Tebbutt, C.F. 1975a 'An abandoned medieval industrial site at Parrock, Hartfield', Sussex Archaeol. Collect. 113, 146-151.

Tebbutt, C.F. 1975b 'Hole House, Barcombe: a medieval farm', Sussex Archaeol. Collect. 113, 189.

Tebbutt, C.F. 1975c 'Old Buxted Place', Sussex Archaeol. Collect. 113, 51-52.

Tebbutt, C.F. 1977-78 'Mid Sussex Water Company Pipelines', Sussex Archaeol. Collect. 116, 402-405.

Tebbutt, C.F. 1979a 'Buxted medieval village site', Sussex Archaeol. Collect. 117, 261-263.

Tebbutt, C.F. 1979b 'A medieval roof-tile with impression of fabric from Parrock, Hartfield', Sussex Archaeol. Collect. 117, 261.

Tebbutt, C.F. 1980a 'Castle Field, Hartfield', Sussex Archaeol. Collect. 118, 377-378.

Tebbutt, C.F. 1980b 'An early medieval settlement at Faulkners Farm, Hartfield', Sussex Archaeol. Soc. Newsletter 30, 200.

Tebbutt, C.F. 1980c 'Saxon ironworking site on Ashdown Forest', Sussex Archaeol. Soc. Newsletter 32, 216.

Tebbutt, C.F. 1981a 'A deserted medieval farm settlement at Faulkners Farm, Hartfield', Sussex Archaeol. Collect. 119, 107-116.

Tebbutt, C.F. 1981b 'Wealden bloomery iron smelting furnaces', Sussex Archaeol. Collect. 119, 57-64.

Tebbutt, C.F. 1982 'A Middle-Saxon iron smelting site at Millbrook, Ashdown Forest, Sussex', Sussex Archaeol. Collect. 120, 19-35.

Tebbutt, C.F., & Woodcock, A.G. 1983 'The proposed Maresfield and Uckfield Bypasses: a fieldwalk survey including Maresfield Park and Cave', Sussex Archaeol. Collect. 121, 190-193.

Terry, R.D., & Chillingar, G.V. 1955 'Summary of 'Concerning some additional aids in studying sedimentary formations' by M.S.Shvetsov', J. Sedimentary Petrol. 25, 229-234.

Tester, P.J. 1956 'Medieval pottery found in Bexley Church', Archaeol. Cantiana 60, 260-261.

Tester, P.J. 1961 'The Roman villa in Cobham Park nr. Rochester', Archaeol. Cantiana 76, 88-109.

Tester, P.J. 1967 'Excavations on the site of Higham Priory', Archaeol. Cantiana 82, 143-161.

Tester, P.J. 1968 'Ruxley Church, Sidcup', Archaeol. Cantiana 83, 259-260.

Tester, P.J. 1973 'Excavations at Boxley Abbey', Archaeol. Cantiana 88, 129-158.

Tester, P.J. 1977 'Excavations on the site of Leeds Priory', Archaeol. Cantiana 93, 33-46.

Tester, P.J. 1978a 'Excavations on the site of Leeds Priory II', Archaeol. Cantiana 94, 75-98.

Tester, P.J. 1978b 'Pottery: medieval', in C.Flight & A.C.Harrison, Rochester Castle, 1976', Archaeol. Cantiana 94, 41-42.

Tester, P.J. 1979 'Medieval jugs', in A.C.Harrison & D.Williams, 'Excavation at Prior's Gate House, Rochester 1976-77', Archaeol. Cantiana 95, 31-34.

Tester, P.J. 1983 'A post-medieval pottery group from a well in Rochester', Archaeol. Cantiana 99, 262-266.

Tester, P.J., & Caiger, J.E.L. 1958 'Medieval buildings in the Joyden's Wood square earthwork', Archaeol. Cantiana 72, 18-39.

Tester, P.J., Caiger, J.E.L., & Dunning, G.C. 1959 'Medieval discoveries at Cray House, Bexley', Archaeol. Cantiana 73, 211-216.

Thomson, D. 1967 'Green Wall, Lewes', Sussex Notes & Queries 16, 337-339.

Thompson, D., & Smith, V. 1977 'The excavation of the Gravesend Blockhouse, 1975-76', Archaeol. Cantiana 93, 153-177.

Thompson, J.D.A. 1956 Inventory of British Coin Hoards AD 600-1500. London: Roy. Numis. Soc. Spec. Publ. 1.

Thompson, M.W. 1960 'Recent excavations in the keep of Farnham Castle, Surrey', Medieval Archaeol. 4, 81-94.

Thompson, R. 1978 'The roof tiles', in J.S.F.Walker, 'Excavations at Quilter's Vault, Southampton', Proc. Hampshire Field Club & Archaeol. Soc. 35, 205.

Thorn, J.(C.) 1970 'Tudor pottery group from Lincoln's Inn, London Archaeol 1.6, 123-126.

Thorn, J.(C.) 1976 'Three medieval jugs from St. Bartholomew's Hospital', London Archaeol. 2.14, 360-361.

Thorn, J.(C.) 1979a 'The pottery', in G.H.Smith, 'The Excavation of the Hospital of St.Mary of Ospringe, Commonly called Maison Dieu', Archaeol. Cantiana 95, 154-183.

Thorn, J.C. 1979b 'The Camera in Area 10', in Wharram: a study of settlement on the Yorkshire Wolds, Volume 1, Domestic Settlement, 1: Areas 10 and 6 (eds. D.D.Andrews & G.Milne), 55-66. Soc. Medieval Archaeol. Monograph 8.

Thorn, J.C. n.d. 'Pottery from the medieval pit and well', in E.Ferretti & A.H.Graham, '201-211 Borough High Street', Southwark Excavations 1972-1974 1, 128-140.

Thorn, J.(C.), & Thorn, D. 1972 'Heraldic jug', London Archaeol. 2.1, 23.

Thornhill, L. 1968 'Archaeology along the gas pipe-line, Croydon to Hooley', Proc. Croydon Nat. Hist. & Sci. Soc. 14.5, 86-90.

Thornhill, L. 1970a 'Gas main trenches: Croydon to Hooley', Surrey Archaeol. Collect. 67, 106-107.

Thornhill, L. 1970b 'Archaeology along the gas pipe-line, Croydon to Hooley 1968: Symposium: Archaeology in Croydon, 1970', Proc. Croydon Nat. Hist. & Sci. Soc. 14.5, 86-90.

Thornhill, L. 1972 'Medieval site at Addington', London Archaeol. 2.1, 8-11.

Thornhill, L. 1973 'A double moated site at South Norwood', London Archaeol. 2.4, 75-77.

Thornhill, L. 1975 'A double moated site at Beckenham', Archaeol. Cantiana 91, 145-163.

Thornhill, L. 1977 'Addington: village', Surrey Archaeol. Collect. 71, 270-2.

Thornhill, P., & Payne, P. 1980 'Some sites in north Kent', Archaeol. Cantiana 96, 378-382.

Thorpe, T. 1835 Descriptive Catalogue of the original Charters etc ... constituting the Muniments of Battle Abbey ... London.

Threipland, L.M., & Steer, K.A. 1951 'Excavations at Dover 1945-1947', Archaeol. Cantiana 64, 130-149.

Tilley, E.W. 1962 'Researches and Discoveries in Kent: Gravesend: seventeenth/eighteenth-century finds', Archaeol. Cantiana 77, 196-199.

Tilley, E.W. 1963 'A thirteenth-century house from Gravesend', Archaeol. Cantiana 78, 184-185.

Tilley, E.W. 1971 'Excavations at No. 43 High Street, Gravesend', Archaeol. Cantiana 86, 193-202.

Tite, M.S. 1972 Methods of Physical Examination in Archaeology. London: Seminar Press.

Toll, H.W. 1981 'Ceramic comparisons concerning redistribution in Chaco Canyon, New Mexico', in Production and Distribution: A Ceramic Viewpoint (eds. H.Howard & E.L.Morris), 83-121. Oxford: Brit. Archaeol. Rep. Internat. Ser. **120**.

Toller, H. 1981 'An excavation at Broadbridge, Bosham 1976', Sussex Archaeol. Collect. **119**, 214-216.

Tomaszewski, N.E. 1978 'Medieval pottery from Deal', Kent Archaeol. Rev. **54**, 93-94.

Tomaszewski, N.E. 1979 'Investigations and excavations during the year: Deal', Archaeol. Cantiana **95**, 305-307.

Toms, E. (ed.) 1937 Chertsey Abbey Court Rolls Abstract. Surrey Record Soc. **38**.

Toms, E. (ed.) 1954 Chertsey Abbey Court Rolls Abstract. Surrey Record Soc. **48**.

Toms, H.S. 1922 'Mounts at Lewes and Ringmer', Sussex Archaeol. Collect. **63**, 223-226.

Topley, W. 1875 The Geology of the Weald. London.

Traylen, A.V. 1965 'A rubbish pit containing medieval pottery ... in Castle Street, Guildford, Surrey', Surrey Archaeol. Collect. **62**, 125-126.

Trier, M. 1973 'Merstham: Priory Mead (Church Meadows) (TQ 288 536)', Surrey Archaeol. Collect. **69**, 198-199.

Tupling, G.H. 1933 'The origin of markets and fairs in medieval Lancashire', Trans. Lancashire & Cheshire Antiq. Soc. **49**, 75-94.

Tupling, G.H. 1936 'An alphabetical list of the markets and fairs of Lancashire recorded before the year 1701', Trans. Lancashire & Cheshire Antiq. Soc. **51**, 86-110.

Turner, D.J. 1965 'Carshalton: Orchard Hill (TQ 278 643)', Surrey Archaeol. Soc. Bull. **12**, n.p.

Turner, D.J. 1966 'A moated site near Burstow rectory', Surrey Archaeol. Collect. **63**, 51-65.

Turner, D.J. 1967a 'Excavations near Merton Priory', Surrey Archaeol. Collect. **64**, 35-70.

Turner, D.J. 1967b 'Mitcham: discovery of burials', Surrey Archaeol. Soc. Bull. **26**, n.p.

Turner, D.J. 1970a 'Medieval pottery from Reigate', Surrey Archaeol. Collect. **67**, 29.

Turner, D.J. 1970b 'Queen's Well, Carshalton', Surrey Archaeol. Collect. **67**, 37-53.

Turner, D.J. 1970c 'Cheam medieval pottery kiln (TQ 243 636)', Surrey Archaeol. Collect. **67**, 108.

Turner, D.J. 1971a 'A late medieval and post-medieval pottery sequence from 199 Borough High Street, Southwark', Surrey Archaeol. Collect. **68**, 97-107.

Turner, D.J. 1971b 'Carshalton: Excavations at Milner Place (TQ 289 646)', Surrey Archaeol. Collect. **68**, 183-184.

Turner, D.J. 1973 'Medieval pottery from Watendone, Kenley', Surrey Archaeol. Collect. **69**, 214-218.

Turner, D.J. 1974a 'Medieval pottery kiln at Bushfield Shaw, Earlswood: interim report', Surrey Archaeol. Collect. **70**, 47-55.

Turner, D.J. 1974b 'Excavations at Reigate 1974', Surrey Archaeol. Collect. **70**, 79-94.

Turner, D.J. 1977a 'Moated sites in Surrey: a provisional list', Surrey Archaeol. Collect. **71**, 89-94.

Turner, D.J. 1977b 'Moated site near Moat Farm, Hookwood, Charlwood', Surrey Archaeol. Collect. **71**, 57-87.

Turner, D.J. 1980 'The North Downs trackway', Surrey Archaeol. Collect. **72**, 1-13.

Turner, D.J., & Orton, C.R. 1979 '199 Borough High Street, Southwark: Excavations in 1962', Res. Vol. Surrey Archaeol. Soc. **7**, 1-25.

Turner, E. 1869 'Fictile vessel found in Buxted Church', Sussex Archaeol. Collect. **21**, 202-206.

Turner, F. 1909 'Objects found in the Thames at Runnymede', Surrey Archaeol. Collect. **22**, 197-198.

Turner, H.L. 1971 Town Defences in England and Wales. London: Baker.

Turner, T.H., & Parker, J.H. 1851-59 Some Account of Domestic Architecture in England... Oxford: Henry & Parker.

Twiss, T. (ed.) 1880 Henrici de Bracton de Legibus et Consuetudinibus Angliae. Rolls Series.

Tyler, V.W. 1961 'Old Place, Pulborough', Sussex Archaeol. Collect. **99**, 74-76.

Unwin, T. 1981 'Rural marketing in medieval Nottinghamshire', J. Hist. Geog. **7.3**, 231-251.

Urry, W. 1967 Canterbury under the Angevin Kings. London.

Vahey, Z. 1982 Old Place, Icklesham. Hastings Area Archaeol. Res. Group.

Vahey, Z. 1983 'A Roman Road at Icklesham', Hastings Area Archaeol. Res. Group Newsletter **4.3**, 1-21.

Valor Eccl. Valor Ecclesiasticus. London: Rec. Comm., 1810.

Varley, R.A. 1983 'A decorated medieval jug from Tenterden', Kent Archaeol. Rev. **74**, 78-81.

Varley, R.A. 1984 'A medieval jug from Benenden', Kent Archaeol. Rev. **75**, 132-134.

VCH Buckinghamshire 1908 Victoria County History: Buckinghamshire **2**. London.

VCH Buckinghamshire 1927 Victoria County History: Buckinghamshire **4**. London.

VCH Hampshire 1900 Victoria County History: Hampshire **1**. London.

VCH Hampshire 1903 Victoria County History: Hampshire **2**. London.

VCH Hampshire 1908 Victoria County History: Hampshire **3**. London.

VCH Hampshire 1911 Victoria County History: Hampshire **4**. London.

VCH Hampshire 1912 Victoria County History: Hampshire **5**. London.

VCH Kent 1932 Victoria County History: Kent **3**. London.

VCH Surrey 1902 Victoria County History: Surrey **1**. London.

VCH Surrey 1905 Victoria County History: Surrey **2**. London.

VCH Surrey 1911 Victoria County History: Surrey **3**. London.

VCH Sussex 1907 Victoria County History: Sussex **2**. London.

VCH Sussex 1937 Victoria County History: Sussex **9**. London.

VCH Sussex 1953 Victoria County History: Sussex **4**. London.

Verlinden, O. 1963 'Markets and fairs', in The Cambridge Economic History of Europe III: Economic Organisation and Policies in the Middle Ages (eds. M.M.Postan, E.E.Rich & E.Miller), 119-153. Cambridge: University Press.

Vidler, - 1841 A native [-Vidler], Gleanings respecting Battle and its Abbey. Battle: F.W.Ticehurst.

Vidler, L.A. 1932 'Floor tiles and kilns near the site of St. Bartholemew's Hospital, Rye', Sussex Archaeol. Collect. **73**, 83-101.

Vidler, L.A. 1933 'Medieval pottery and kilns found at Rye', Sussex Archaeol. Collect. **74**, 44-64.

Vidler, L.A. 1936 'Medieval pottery, tiles and kilns found at Rye', Sussex Archaeol. Collect. **77**, 107-118.

Vince, A.G. 1977a 'The medieval and post-medieval ceramic industry of the Malvern region', in Pottery and Early Commerce (ed. D.P.S.Peacock), 257-305. London, New York & San Francisco: Academic Press.

Vince, A.G. 1977b Newent Glasshouse. CRAAGS Occasional Paper 2

Vince, A.G. 1977c 'Some aspects of pottery quantification', Medieval Ceram. **1**, 63-74.

Vince, A.G. 1981 'The medieval pottery industry in Southern England: 10th to 13th centuries', in Production and Distribution: a ceramic viewpoint (eds. H.Howard + E.L.Morris), 309-322. Oxford: Brit. Archaeol. Rep. Internat. Ser., **120**.

Vince, A.(G.) 1982 'Medieval and post-medieval Spanish pottery from the City of London', in Current Research in Ceramics: Thin-Section Studies (eds. I.Freestone et al.), 135-144. London: British Museum Occ. Paper 32.

Vince, A.(G.) 1983 'Medieval white-slipped jugs', London Archaeol. **4.12**, 330-336.

Vivian, S.P. (ed.) 1953 The Manor of Etchingham cum Salehurst. Sussex Record Soc.

Wacher, J. 1974 The Towns of Roman Britain. London: Batsford.

Wade, A.G. 1944 'A medieval pottery on the Pilgrims' Way', Country Life (7 Apr 1944), 594-595.

Wade, K.R. 1973 *The Thetford ware tradition with special reference to Norfolk.* Unpublished undergraduate dissertation, Department of Archaeology, University of Southampton.

Wade, K.(R.) 1976 'Excavations at Langhale, Kirstead', E.Anglian Archaeol. **2**, 101-129.

Wade-Martins, P. 1975 'The origins of rural settlement in East Anglia', in Recent Work in Rural Archaeology (ed. P.J.Fowler), 137-152. Bradford on Avon: Moonraker.

Wade-Martins, P. 1983 Two Post-Medieval Earthenware Pottery Groups from Fulmodeston. East Anglian Archaeol. **19**.

Wainwright, F.T. 1962 Archaeology and Place-names and History. London: Routledge + Kegan Paul

Walcott, M.E.C. 1865-66 'The conventual arrangements of Battle Abbey', Trans. Roy. Inst. Brit. Architects (1865-6), 161-172.

Wallenberg, J.K. 1934 The Place-names of Kent. Uppsala.

Walsh, R.M. 1966 'Recent Excavations: Fawkham Medieval Manor', Kent Archaeol. Rev. **3**, 8-9.

Walsh, R.M. 1967 'Fawkham Medieval Manor: Second interim report', Kent Archaeol. Rev. **7**, 12-15.

Walsh, R.M. 1978 'Excavations in Dartford, 1977', Dartford Hist. & Antiq. Soc. Newsletter **15**, 20-23.

Walsh, R.M. 1979 'Investigations and excavations during the year: Dartford District Archaeological Group', Archaeol. Cantiana **95**, 305.

Wandibba, S. 1982 'Experiments in textural analysis', Archaeometry **24.1**, 71-75.

Ward, C.P. 1970-71 'News from the Groups: Otford', Kent Archaeol. Rev. **22**, 36.

Ward, C.P. 1974 'Emergency excavations at Otford Palace, 1974', Archaeol. Cantiana **89**, 199-204.

Ward, G. 1932 'List of Saxon churches in the Textus Roffensis', Archaeol. Cantiana **44**, 39-59.

Ward, G. 1933 'List of Saxon churches in the Domesday Monachorum and White Book of St. Augustine', Archaeol. Cantiana **45**, 60-89.

Ward, G. 1949 'A note on the Mead Way, The Street and Doddinghyman in Rochester', Archaeol. Cantiana **62**, 37-44.

Ward-Perkins, J.B. 1937 'English medieval embossed tiles', Archaeol. J. **94**, 128-153.

Warhurst, A. 1952a 'Maidstone treasure trove', Archaeol. Cantiana **65**, 189-191.

Warhurst, A. 1952b 'A note on the Maidstone pot', Brit. Numis. J. **27**, 65.

Warren J., & Haslam, C. 1982 'Laughton Place, near Lewes', Trans. Ancient Monuments Soc., new ser., **26**, 146-156.

Watkins, O.S. 1915 'The medieval market and fair in England and Wales', Y Cymmrodor **25**, 21-74.

Watson, A. 1978 'Uckham: Yarne', Surrey Archaeol. Soc. Bull. **144**, 4.

Way, A. 1852 'Notices of the Benedictine Priory of St. Mary Magdalen at Rusper', Sussex Archaeol. Collect. **5**, 260.

Webb, J. (ed.) 1853 A Roll of the Household Expenses of Richard de Swinfield, Bishop of Hereford, during part of the years 1289 and 1290. Camden Society, Old Ser., **59**.

Webster, G.(A.) 1942 'Green Court and Canterbury Cathedral Precincts and the Norman Castle', Archaeol. Cantiana **55**, 72.

Webster, G.A. 1949 'Medieval kilns' [Letter], Archaeol. Newsletter **1.10**, 6-7.

Webster, G.(A.), & Dunning, G.C. 1960 'A medieval pottery kiln at Audlem, Cheshire', Medieval Archaeol. 4, 109-125.

Webster, L.E., & Cherry, J. 1972 'Medieval Britain in 1971', Medieval Archaeol. 16, 147-212.

Webster, L.E., & Cherry, J. 1973 'Medieval Britain in 1972', Medieval Archaeol. 17, 138-188.

Webster, L.E., & Cherry, J. 1974 'Medieval Britain in 1973', Medieval Archaeol. 18, 174-223.

Webster, L.E., & Cherry, J. 1975 'Medieval Britain in 1974', Medieval Archaeol. 19, 220-260.

Webster, L.E., & Cherry, J. 1976 'Medieval Britain in 1975', Medieval Archaeol. 20, 158-201.

Webster, L.E., & Cherry, J. 1977 'Medieval Britain in 1976', Medieval Archaeol. 21, 204-262.

Webster, L.E., & Cherry, J. 1978 'Medieval Britain in 1977', Medieval Archaeol. 22, 142-188.

Webster, L.E., & Cherry, J. 1979 'Medieval Britain in 1978', Medieval Archaeol. 23, 234-278.

Webster, L.E., & Cherry, J. 1980 'Medieval Britain in 1979', Medieval Archaeol. 24, 218-264.

Westell, W.P. 1934-36 'A medieval kiln site at Chicksands, Shefford, Bedfordshire', E. Hertfordshire Archaeol. Soc. Trans. 9, 33-37.

Westley, B. 1979 'Medieval finds from Denton (2)', Sussex Archaeol. Collect. 117, 238-239.

Whinney, R. 1981 'Jack-o-Toole's Row, Boarhunt - a medieval kiln dump', Proc. Hampshire Field Club & Archaeol. Soc. 37, 41-48.

White, A.J. 1977 'Kiln sites and documentary evidence in North Lancashire', in Medieval Pottery from Excavations in the North West (ed. P.J.Davey), 121. Liverpool: Institute of Extension Studies.

White, A.J. 1979 'A Stamford potseller's stock in 1720', Post-Medieval Archaeol. 13, 290-292.

White, G.M. 1934 'A settlement of the South Saxons', Antiq. J. 14, 393-400.

White, G.M. 1935 'Stone Wall Farm, Bosham', Sussex Archaeol. Collect. 76, 193-200.

White, W.C.F. 1971 'A gazetteer of brick and tile works in Hampshire', Proc. Hampshire Field Club & Archaeol. Soc. 28, 81-97.

Whitehead, D. 1981 'Brickmaking in the woodlands of the West Midlands in the 16th and 17th centuries', Vernacular Architecture 12, 42-47.

Wight, J.A. 1972 Brick Building in England from the Middle Ages to 1550. London: Baker.

Willan, T.S. 1936 River Navigation in England 1600-1750. Oxford: University Press.

Willard, J.F. 1926 'Inland transportation in England during the fourteenth century', Speculum 1, 361-374.

Willard, J.F. 1932-33 'The use of carts in the fourteenth century', History, new ser., 17, 246-250.

Willard, J.F., & Johnson, H.C. 1932 Surrey Taxation Returns. Surrey Rec. Soc. 11.

Williams, A. 1944 'Canterbury Excavations', Archaeol. Cantiana 57, 69.

Williams, A. 1946 'Canterbury Excavtaions', Archaeol. Cantiana 59, 64-81.

Williams, A. 1947 'Canterbury Excavtaions', Archaeol. Cantiana 60, 68-100.

Williams, A., & Frere, S.(S.) 1948 'Canterbury Excavations', Archaeol. Cantiana 61, 1-45.

Williams, D.E. 1981 'Post-medieval pottery from Chatham', Archaeol. Cantiana 97, 261-273.

Williams, D.F. 1977 'The Romano-British black-burnished industry: an essay on characterisation by heavy mineral analysis', in Pottery and Early Commerce (ed. D.P.S.Peacock), 163-220. London, New York & San Francisco: Academic Press.

Williams, D.F. 1979 'Ceramic petrology and the archaeologist', in Pottery and the Archaeologist (ed. M.Millett), 73-76. Univ. London Inst. Archaeol. Occ. Paper 4.

Williams, D.F., & Tomber, R. 1982 'Petrological examination of Scarborough ware and other medieval pottery', Medieval Ceram. 6, 111-119.

Williams, D.W. 1976 'Reigate: 16 Bell Street', Surrey Archaeol. Soc. Bull. 128, n.p.

Williams, D.(W). 1977 'Reigate: Brewery Yard excavations', Surrey Archaeol. Soc. Bull. 133, n.p.

Williams, D.(W). 1978 'Reigate: Old Vicarage Site', Surrey Archaeol. Soc. Bull. 151, 4-6.

Williams, D.(W). 1979 'Reigate: "Cerchefelle", Chart Lane and 77-79 Bell Street', Surrey Archaeol. Soc. Bull. 157, 3.

Williams, D.(W). 1980a 'An excavation at Brewery Yard, Reigate', Surrey Archaeol. Collect. 72, 175-190.

Williams, D.(W). 1980b 'Reigate: Old Vicarage, Church Street (Post-Norman periods)', Surrey Archaeol. Soc. Bull. 164, 2-4.

Williams, D.(W). 1981a 'Reigate: Old Vicarage Site', Surrey Archaeol. Soc. Bull. 170, 5-6.

Williams, D.(W). 1981b 'Reigate: Rear of 43 High Street', Surrey Archaeol. Soc. Bull. 174, 4-5.

Williams, D.W. 1983 '16 Bell Street, Reigate: Excavation of a medieval and post-medieval site 1974-6', Surrey Archaeol. Collect. 74, 47-89.

Williams, D.(W)., & Nelson, S. 1981 'Reigate: 43 High Street. Medieval pipe drain', Surrey Archaeol. Soc. Bull. 175, 3.

Williams, J.F. 1977 Patterns of Depopulation on Rommney Marsh. Unpublished BA Dissertation, Department of Archaeology, University of Southampton.

Willis, R. 1869 The Architectural History of the Conventual Buildings of the Monastery of Christchurch in Canterbury. London.

Willson, J. 1975 'Aquamanile from Dover', Kent Archaeol. Rev. 41, 22-23.

Willson, J. 1984 'Iron Age and medieval sites at St. Nicholas, Hythe', Kent Archaeol. Rev. 77, 150-155.

Wilson, A.E. 1938 'Excavations in the ramparts and gateway of the Caburn, August-October 1937: Interim Report', Sussex Archaeol. Collect. 79, 169-194.

Wilson, A.E. 1949 'Chichester Civic Society Excavations Committee, First Report, 1948', Archaeol. Newsletter 2.4, 63-64.

Wilson, A.E. 1951-52 'Chichester Excavations, 1947-50', Sussex Archaeol. Collect. 90, 164-220.

Wilson, A.E. 1960 'Research Committee', Sussex Notes & Queries 15, 179-180.

Wilson, A.E. (ed.) 1961 Custumals of the Manors of Laughton, Willingdon and Goring. Sussex Record Soc. 40

Wilson, A.E. 1963 'The Research Committee', Sussex Notes & Queries 16, 69-70.

Wilson, D.M., & Hurst, D.G. 1961 'Medieval Britain in 1960', Medieval Archaeol. 5, 309-339.

Wilson, D.M., & Hurst, D.G. 1962-63 'Medieval Britain in 1961', Medieval Archaeol. 6-7, 306-349.

Wilson, D.M., & Hurst, D.G. 1964 'Medieval Britain in 1962 and 1963', Medieval Archaeol. 8, 231-299.

Wilson, D.M., & Hurst, D.G. 1965 'Medieval Britain in 1964', Medieval Archaeol. 9, 170-220.

Wilson, D.M., & Hurst, D.G. 1966 'Medieval Britain in 1965', Medieval Archaeol. 10, 168-219.

Wilson, D.M., & Hurst, D.G. 1967 'Medieval Britain in 1966', Medieval Archaeol. 11, 262-319.

Wilson, D.M., & Hurst, D.G. 1968 'Medieval Britain in 1967', Medieval Archaeol. 12, 155-211.

Wilson, D.M., & Hurst, D.G. 1969 'Medieval Britain in 1968', Medieval Archaeol. 13, 230-287.

Wilson, D.M., & Hurst, D.G. 1970 'Medieval Britain in 1969', Medieval Archaeol. 14, 155-208.

Wilson, D.M., & Hurst, J.G. 1957 'Medieval Britain in 1956', Medieval Archaeol. 1, 147-171.

Wilson, D.M., & Hurst, J.G. 1958 'Medieval Britain in 1957', Medieval Archaeol. 2, 183-213.

Wilson, D.M., & Hurst, J.G. 1959 'Medieval Britain in 1958', Medieval Archaeol. 3, 295-326.

Wilson, D.M., & Hurst, J.G. 1960 'Medieval Britain in 1959', Medieval Archaeol. 4, 134-165.

Wilson, D.M., & Moorhouse, S.(A.) 1971 'Medieval Britain in 1970', Medieval Archaeol. **15**, 124-179.

Wilson, M.G. 1982a 'Description of pottery', in S.S.Frere & S.Stow, 'Excavations at the Castle Keep', in Excavations at Canterbury Castle (eds. A.P.Detsicas & T.W.Tatton-Brown), 67-69. The Archaeology of Canterbury 1. Maidstone: Kent Archaeol. Soc.

Wilson, M.G. 1982b 'Other pottery from the Defences', in S.S.Frere, S.Stow & P.Bennett, Excavations on the Roman and Medieval Defences of Canterbury (eds. A.P.Detsicas & T.W.Tatton-Brown), 129-141. The Archaeology of Canterbury 2. Maidstone: Kent Archaeol. Soc.

Wilson, M.G. 1983a 'The pottery', in S.S.Frere, & S.Stow, Excavations in the St. Georges Street and Burgate Street Areas (eds. A.P.Detsicas & T.W.Tatton-Brown), 192-300. The Archaeology of Canterbury 7. Maidstone: Kent Archaeol. Soc.

Wilson, M.G. 1983b 'Medieval and post-medieval pottery from the site of the Roman Theatre', in S.S.Frere, S.Stow, Excavations in the St. Georges Street and Burgate Street Areas (eds. A.P.Detsicas & T.W.Tatton-Brown), 301-308. The Archaeology of Canterbury 7. Maidstone: Kent Archaeol. Soc.

Winbolt, S.E. 1925 'Sedgwick Castle', Sussex Archaeol. Collect. **66**, 83-110.

Winbolt, S.E. 1929a 'Notes and Queries: Horsham' Sussex Archaeol. Collect. **70**, 219-220.

Winbolt, S.E. 1929b 'Reports of Local Secretaries: Horsted Keynes', Sussex Archaeol. Collect. **70**, 220.

Winbolt, S.E. 1930 'Early Norman castle mound near Rudgewick', Surrey Archaeol. Collect. **38**, 96-97.

Winbolt, S.E. 1932 'Finds at Graffham', Sussex Notes & Queries, **4**, 125-126.

Winbolt, S.E. 1933 Wealden Glass. Hove.

Winbolt, S.E. 1935 'Reports on recent finds at Chichester' Sussex Archaeol. Collect. **76**, 155-171.

Winbolt, S.E. 1936 With a Spade on Stane Street. London.

Winbolt, S.E. 1937 'Reports from local secretaries: Horsham and Hardham', Sussex Notes & Queries 6, 148.

Winbolt, S.E., & Ward, C.R. 1928-29 'Medieval pottery on Stane Street', Sussex Notes & Queries **2**, 91.

Winnifrith, J. 1970 The Port at Smallhythe. Typescript distributed by the National Trust at Smallhythe Place: published by the Weald of Kent Preservation Society.

Witney, K.P. 1976 The Jutish Forest: a study of the Weald of Kent from 450 to 1380 AD. London: Atholne.

Witten, F.H. 1977-78 'Excavations in Southdown Road, Shoreham-by-Sea', Sussex Archaeol. Collect. **116**, 393-396.

Wood, E.S. 1950-51 'Neolithic sites in West Surrey (with a note on a medieval flint mine at East Horsley)', Surrey Archaeol. Collect. **52**, 11-28.

Wood, E.S. 1965 'A medieval glasshouse at Blundens Wood, Hambledon, Surrey', Surrey Archaeol. Collect. 62, 54-79.

Wood, E.S. 1970 'Alfold: 16th century glasshouse at Knightons (TQ 016 341)', Surrey Archaeol. Collect. **67**, 115-116.

Woodforde, J. 1976 Bricks to Build a House. London: Routledge and Kegan Paul.

Woodrow, K.J. 1971 'Cistercian ware from Silcoates School, near Wakefield', Post-Medieval Archaeol. 5, 185-188.

Woods, H. 1976a 'Excavations at St. Augustine's Abbey, Canterbury', Archaeol. Cantiana **92**, 228-229.

Woods, H. 1976b 'Excavations at Eltham Palace, 1976', London Archaeol. **3.1**, 21-23.

Woods, H. 1977a 'Excavations at St. Augustine's Abbey, Canterbury', Archaeol. Cantiana **93**, 204-205.

Woods, H. 1977b 'The Eltham pavement', London Archaeol. **3.4**, 107-108.

Woods, H. 1982 'Excavations at Eltham Palace, 1975-9', Trans. London & Middlesex Archaeol. Soc. 33, 215-265.

Worsfold, F.H. 1948 'An Early Iron Age site at Borden', Archaeol. Cantiana, **41**, 150.

Wright, R. 1868 'Ancient pottery at Polegate', Sussex Archaeol. Collect. **20**, 233.

Wymer, J. 1958 'Archaeological Notes from Reading Museum', Berkshire Archaeol. J. **56**, 54-59.

Yates, E.M. 1954 'Medieval assessments in north-west Sussex', Trans. Inst. Brit. Geogr. **20**, 75-92.

Young, D. 1979 'The Verwood potteries', Proc. Dorset Natur. Hist. Archaeol. Soc. **101**, 103-120.

Youngs, S.M., & Clark, J. 1981 'Medieval Britain in 1980', Medieval Archaeol. **26**, 166-228.

Youngs, S.M., & Clark, J. 1982 'Medieval Britain in 1981', Medieval Archaeol. **26**, 164-227.

Yule, B. 1977 'Southwark Excavations: Silvester Buildings, Tabard Street (TQ 325 797)', Surrey Archaeol. Soc. Bull. **138**, 7.