


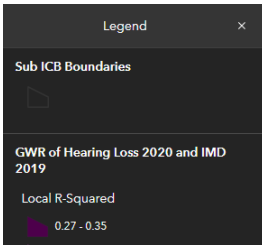

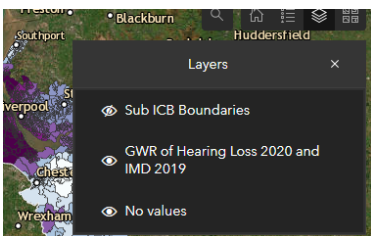

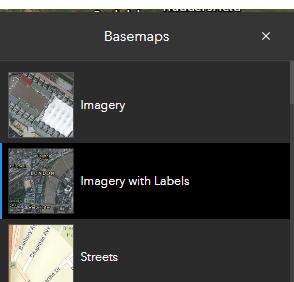
 : find a specific address/postcode

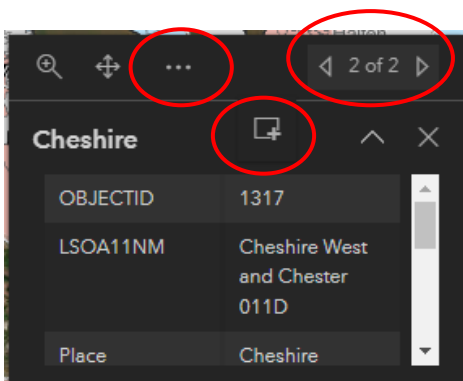


 : Return to home view/scale

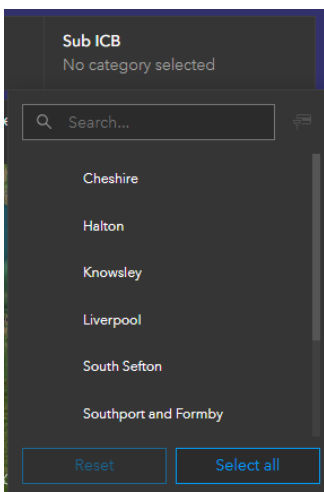
 : zoom in/out

  : Legend of displayed layers

  : Turn on and off the available layers to see the map information underneath

  : Change the basemap underneath

 : See information about the Sub ICB or the LSOA by switching between 1 of 2 and 2 of 2. By selecting the  you can then select the icon  to choose the same LSOA in all other maps

 : Filter the Sub ICB Places you want to select in each map